State of Alaska
Department of Fish and Game
Division of Sport Fish

Nomination Form
Anadromous Waters Catalog

DB

Region: SWT

USGS Quad(s): Listed

Anadromous Waters Catalog Number of Waterway: See Attached

Name of Waterway: ☐ USGS Name ☐ Local Name

☐ Addition ☐ Deletion ☐ Correction ☑ Backup Information

For Office Use

Nomination #	09-199	Fisheries Scientist	Date
Revision Year:	2010	Habitat Operations Manager	Date
Revision to:	Atlas ____ Catalog ____ Both ____	AWC Project Biologist	1/28/09 Date
Revision Code:	f-1	Cartographer	Date

OBSERVATION INFORMATION

Species	Date(s) Observed	Spawning	Rearing	Present	Anadromous
Coho salmon	2008			X	☑
					☐
					☐
					☐
					☐

IMPORTANT: Provide all supporting documentation that this water body is important for the spawning, rearing or migration of anadromous fish, including: number of fish and life stages observed; sampling methods, sampling duration and area sampled; copies of field notes; etc. Attach a copy of a map showing location of mouth and observed upper extent of each species, as well as other information such as: specific stream reaches observed as spawning or rearing habitat; locations, types, and heights of any barriers; etc.

Comments: Coho salmon observed as part of radio tracking study, location data attached

Name of Observer (please print): Zachary Liller

Signature: [signature] Date: 1/28/09

Agency: ADF&G - CF

Address: 333 Raspberry Road
Anchorage, AK 99518

This certifies that in my best professional judgment and belief the above information is evidence that this waterbody should be included in or deleted from the Anadromous Waters Catalog.

Signature of Area Biologist: Douglas B Molyneaux Date: 4/02/2009 Revision 05/08

Name of Area Biologist (please print):

REGION	QTMQUADS	ITMQUADS	EDITCODE	NOMNUMBR	AWCNUMBR	STRMNAME	YEAR	TRANSID
SWT	080	A-6	F-1	09-199	335-20-16600		2010	
SWT	080	C-3	F-1	09-199	335-20-16600-2300		2010	
SWT	080	C-2	F-1	09-199	335-20-16600-2400		2010	
SWT	080	B-1	F-1	09-199	335-20-16600-2400-3101		2010	
SWT	080	A-1	F-1	09-199	335-20-16600-2400-3244		2010	
SWT	080	A-1	F-1	09-199	335-20-16600-2400-3254		2010	
SWT	075	D-1	F-1	09-199	335-20-16600-2400-3291		2010	
SWT	079	A-7	F-1	09-199	335-20-16600-2400-3291-4123		2010	
SWT	079	C-8	F-1	09-199	335-20-16600-2501		2010	
SWT	079	C-7	F-1	09-199	335-20-16600-2540		2010	
SWT	079	C-7	F-1	09-199	335-20-16600-2560		2010	
SWT	079	C-6	F-1	09-199	335-20-16600-2630		2010	
SWT	079	C-6	F-1	09-199	335-20-16600-2630-3070		2010	
SWT	079	C-6	F-1	09-199	335-20-16600-2630-3070-4071		2010	
SWT	079	C-6	F-1	09-199	335-20-16600-2630-3070-4071-5010		2010	
SWT	079	C-5	F-1	09-199	335-20-16600-2630-3121		2010	
SWT	079	C-5	F-1	09-199	335-20-16600-2630-3130		2010	
SWT	079	D-6	F-1	09-199	335-20-16600-2671		2010	
SWT	079	D-6	F-1	09-199	335-20-16600-2671-3023		2010	
SWT	086	A-5	F-1	09-199	335-20-16600-2671-3100		2010	
SWT	079	D-5	F-1	09-199	335-20-16600-2741		2010	
SWT	079	D-5	F-1	09-199	335-20-16600-2741-3050		2010	
SWT	086	A-4	F-1	09-199	335-20-16600-2741-3075		2010	
SWT	086	A-3	F-1	09-199	335-20-16600-2741-3177		2010	
SWT	079	C-4	F-1	09-199	335-20-16600-2800		2010	
SWT	079	C-4	F-1	09-199	335-20-16600-2830		2010	
SWT	079	C-3	F-1	09-199	335-20-16600-2830-3041		2010	
SWT	076	D-1	F-1	09-199	335-20-16600-2830-3041-4360		2010	
SWT	076	D-1	F-1	09-199	335-20-16600-2830-3041-4360-5050		2010	
SWT	077	D-8	F-1	09-199	335-20-16600-2830-3041-4360-5110		2010	
SWT	077	C-8	F-1	09-199	335-20-16600-2830-3041-4360-5110-6014		2010	
SWT	077	C-8	F-1	09-199	335-20-16600-2830-3041-4360-5110-6023		2010	
SWT	076	D-1	F-1	09-199	335-20-16600-2830-3041-4401		2010	
SWT	078	A-8	F-1	09-199	335-20-16600-2830-3041-4401-5031		2010	
SWT	078	A-8	F-1	09-199	335-20-16600-2830-3041-4401-5031-6016		2010	
SWT	077	D-7	F-1	09-199	335-20-16600-2830-3041-4458		2010	

REGION	QTMQUADS	ITMQUADS	EDITCODE	NOMNUMBR	AWCNUMBR	STRMNAME	YEAR	TRANSID
SWT	077	D-7	F-1	09-199	335-20-16600-2830-3041-4481		2010	
SWT	079	B-3	F-1	09-199	335-20-16600-2830-3074		2010	
SWT	079	B-3	F-1	09-199	335-20-16600-2830-3089		2010	
SWT	079	A-4	F-1	09-199	335-20-16600-2830-3211		2010	
SWT	079	A-5	F-1	09-199	335-20-16600-2830-3280		2010	
SWT	079	A-5	F-1	09-199	335-20-16600-2830-3294		2010	
SWT	079	A-5	F-1	09-199	335-20-16600-2830-3300		2010	
SWT	076	D-5	F-1	09-199	335-20-16600-2830-3390		2010	
SWT	076	D-5	F-1	09-199	335-20-16600-2830-3430		2010	
SWT	076	D-6	F-1	09-199	335-20-16600-2830-3430-4070		2010	
SWT	076	C-7	F-1	09-199	335-20-16600-2830-3430-4151		2010	
SWT	076	D-7	F-1	09-199	335-20-16600-2830-3430-4171		2010	
SWT	076	D-7	F-1	09-199	335-20-16600-2830-3430-4172		2010	
SWT	076	D-5	F-1	09-199	335-20-16600-2830-3431		2010	
SWT	076	D-5	F-1	09-199	335-20-16600-2830-3431-4021		2010	
SWT	076	C-6	F-1	09-199	335-20-16600-2830-3431-4021-5070		2010	
SWT	076	C-5	F-1	09-199	335-20-16600-2830-3431-4021-5110		2010	
SWT	076	C-5	F-1	09-199	335-20-16600-2830-3431-4021-5121		2010	
SWT	076	C-5	F-1	09-199	335-20-16600-2830-3431-4021-5134		2010	
SWT	076	C-5	F-1	09-199	335-20-16600-2830-3431-4021-5141		2010	
SWT	076	C-7	F-1	09-199	335-20-16600-2830-3431-4181		2010	
SWT	079	D-2	F-1	09-199	335-30-16600-2039		2010	
SWT	079	D-2	F-1	09-199	335-30-16600-2040		2010	
SWT	078	B-6	F-1	09-199	335-30-16600-2040-3140		2010	
SWT	078	A-5	F-1	09-199	335-30-16600-2040-3155		2010	
SWT	078	A-4	F-1	09-199	335-30-16600-2040-3190		2010	
SWT	078	B-3	F-1	09-199	335-30-16600-2040-3267		2010	
SWT	079	D-1	F-1	09-199	335-30-16600-2070		2010	
SWT	079	D-1	F-1	09-199	335-30-16600-2070-3029		2010	
SWT	078	D-8	F-1	09-199	335-30-16600-2070-3029-4047		2010	
SWT	078	D-7	F-1	09-199	335-30-16600-2070-3029-4100		2010	
SWT	078	D-7	F-1	09-199	335-30-16600-2070-3029-4110		2010	
SWT	078	C-8	F-1	09-199	335-30-16600-2070-3083		2010	
SWT	078	C-5	F-1	09-199	335-30-16600-2070-3083-4150		2010	
SWT	078	B-6	F-1	09-199	335-30-16600-2070-3101		2010	
SWT	078	C-5	F-1	09-199	335-30-16600-2070-3101-4048		2010	

REGION	QTMQUADS	ITMQUADS	EDITCODE	NOMNUMBR	AWCNUMBR	STRMNAME	YEAR	TRANSID
SWT	078	C-5	F-1	09-199	335-30-16600-2070-3101-4055		2010	
SWT	078	C-5	F-1	09-199	335-30-16600-2070-3101-4055-5030		2010	
SWT	078	B-6	F-1	09-199	335-30-16600-2070-3108		2010	
SWT	079	D-1	F-1	09-199	335-30-16600-2080		2010	
SWT	079	D-1	F-1	09-199	335-30-16600-2080-3023		2010	
SWT	087	A-6	F-1	09-199	335-30-16600-2080-3023-4151		2010	
SWT	086	B-1	F-1	09-199	335-30-16600-2115		2010	
SWT	087	C-6	F-1	09-199	335-30-16600-2170		2010	
SWT	087	D-6	F-1	09-199	335-30-16600-2255		2010	
SWT	088	A-6	F-1	09-199	335-30-16600-2255-3035		2010	
SWT	088	B-4	F-1	09-199	335-30-16600-2255-3035-4290		2010	
SWT	087	D-4	F-1	09-199	335-30-16600-2300		2010	
SWT	087	D-4	F-1	09-199	335-30-16600-2300-3030		2010	
SWT	087	A-4	F-1	09-199	335-30-16600-2300-3030-4259		2010	
SWT	087	D-4	F-1	09-199	335-30-16600-2300-3055		2010	
SWT	086	A-4	F-1	09-199	335-30-16600-2350		2010	
SWT	087	D-3	F-1	09-199	335-30-16600-2350-3075		2010	
SWT	087	D-3	F-1	09-199	335-30-16600-2350-3075-4012		2010	
SWT	087	D-3	F-1	09-199	335-30-16600-2350-3075-4012-5005		2010	
SWT	087	D-3	F-1	09-199	335-30-16600-2350-3075-4012-5007		2010	
SWT	087	D-2	F-1	09-199	335-30-16600-2350-3075-4030		2010	
SWT	088	A-4	F-1	09-199	335-30-16600-2351		2010	
SWT	088	C-1	F-1	09-199	335-30-16600-2351-3076		2010	

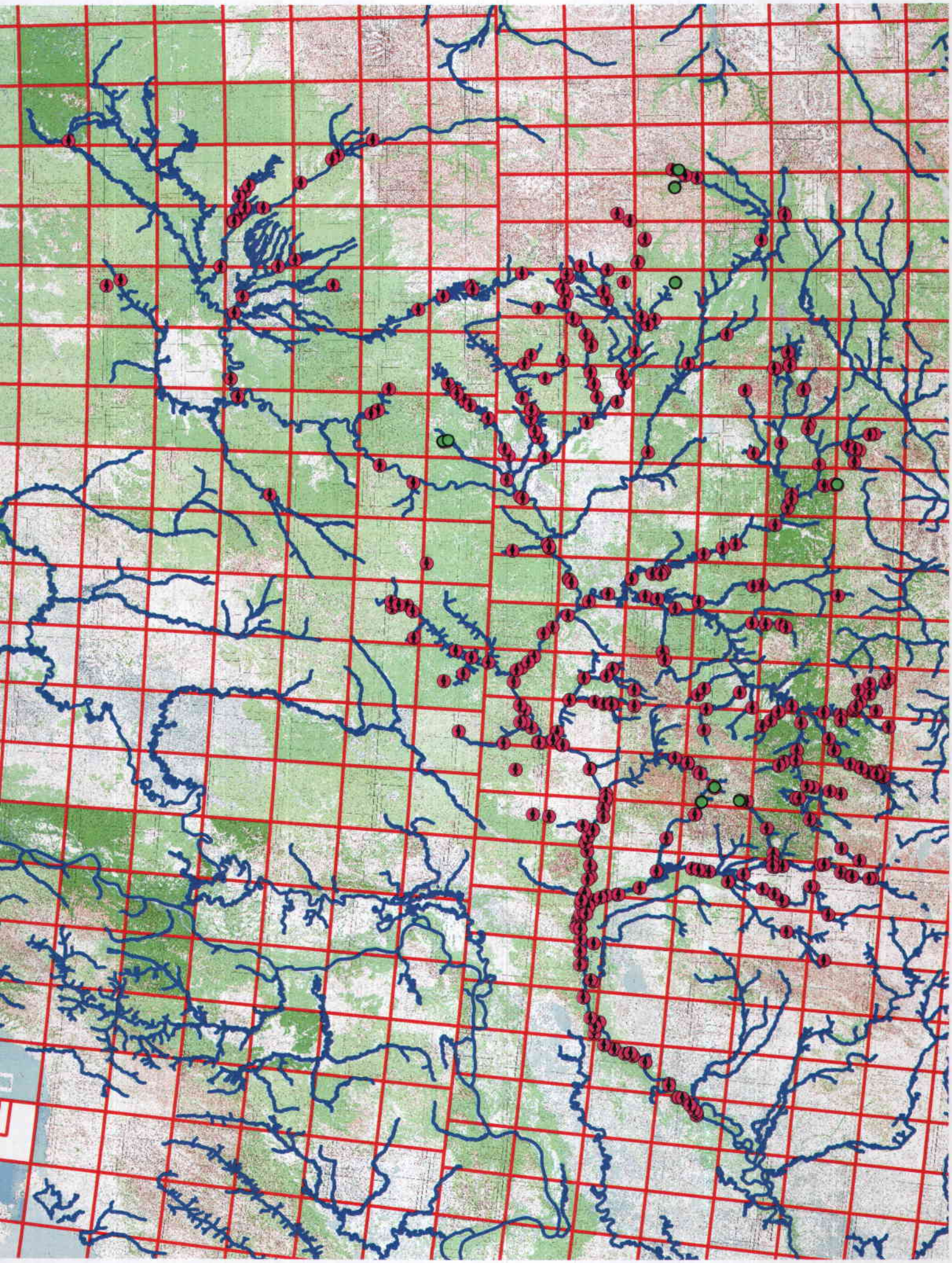

SPECIES	LATITUDE	LONGITUDE	MAJOR_BASI	SUB_BASIN	STREAM_1	STREAM_2	DISCRIPTIO	fate	awc_
Coho	61.427467	-154.884360	Kuskokwim R.	Swift River	Unnamed Creek		between Gagaryha and North Fork	bu	335-30-16600-2070-3108
Coho	62.028930	-155.682912	Kuskokwim R.	Tatlawiksuk				bu	335-30-16600-2080
Coho	60.536372	-157.613258	Kuskokwim R.	Holitna	Shotgun			bu	335-20-16600-2830-3431-4021
Coho	61.913505	-154.532612	Kuskokwim R.	Middle Fork	Big River			bu	335-30-16600-2300-3030
Coho	61.923448	-156.719768	Kuskokwim R.	Moose Creek				bu	335-30-16600-2039
Coho	60.667070	-155.863142	Kuskokwim R.	Holitna	Hoholitna	SouthFork	Killae Creek	bu	335-20-16600-2830-3041-4360-5110
Coho	61.558622	-155.530445	Kuskokwim R.	Swift River	Mainstem		between Gagaryha and North Fork	bu	335-30-16600-2070
Coho	61.199453	-158.695328	Kuskokwim R.	Aniak	Buckstock			bu	335-20-16600-2400-3101
Coho	60.792768	-156.139255	Kuskokwim R.	Holitna	Hoholitna	SouthFork	Unnamed Creek below Killae Creek	bu	335-20-16600-2830-3041-4360-5050
Coho	60.522993	-158.320615	Kuskokwim R.	Holitna	Kogrukluk		above Shotgun	bu	335-20-16600-2830-3431
Coho	60.536525	-159.088363	Kuskokwim R.	Aniak	Upper Aniak	Mainstem	above Atsaksovluk	bu	335-20-16600-2400
Coho	62.178075	-155.419193	Kuskokwim R.	Tatlawiksuk				bu	335-30-16600-2080
Coho	61.600057	-154.502427	Kuskokwim R.	Swift River	North Fork		above Babel Creek	bu	335-30-16600-2070-3101-4048
Coho	61.233482	-157.058953	Kuskokwim R.	Holitna	Titnuk			bu	335-20-16600-2830-3089
Coho	60.905187	-158.955133	Kuskokwim R.	Aniak	Upper Aniak	Atsaksovluk	above Waterboot	bu	335-20-16600-2400-3291
Coho	62.929623	-153.882983	Kuskokwim R.	South Fork	Little Tonzona	Big Salmon Creek		bu	335-30-16600-2350-3075-4030
Coho	61.239722	-158.306605	Kuskokwim R.	Holokuk			above Chineekluk Creek	bu	335-20-16600-2540
Coho	60.909703	-156.211020	Kuskokwim R.	Holitna	Hoholitna	Mainstem	between South Fork and Hook Creek	bu	335-20-16600-2830-3041
Coho	62.295543	-156.212303	Kuskokwim R.	Nunsatuk River				bu	335-30-16600-2115
Coho	61.420925	-160.566567	Kuskokwim R.	Mainstem			below Kalskag Fish Wheel Tagging Site	bu	335-20-16600
Coho	61.725595	-154.883160	Kuskokwim R.	Swift River	Gagaryha			bu	335-30-16600-2070-3083
Coho	61.583665	-159.504525	Kuskokwim R.	Mainstem			near Village of Aniak	bu	335-20-16600
Coho	60.564493	-157.827035	Kuskokwim R.	Holitna	Shotgun			a-1	335-20-16600-2830-3431-4021-5110
Coho	62.298677	-157.192267	Kuskokwim R.	George	Mainstem		between Michigan and Willow Creek	bu	335-20-16600-2741
Coho	61.582273	-159.384045	Kuskokwim R.	Mainstem			between Owhat and Kolmakof	bu	335-20-16600
Coho	61.791578	-158.216857	Kuskokwim R.	Mainstem			between Oskawalik and Crooked Creek	bu	335-20-16600
Coho	61.199277	-158.372302	Kuskokwim R.	Holokuk			above Chineekluk Creek	bu	335-20-16600-2540
Coho	61.008020	-159.130783	Kuskokwim R.	Aniak	Upper Aniak		below Atsaksovluk	bu	335-20-16600-2400
Coho	61.595938	-158.394522	Kuskokwim R.	Veahna Creek				bu	335-20-16600-2560
Coho	61.823655	-155.358908	Kuskokwim R.	Swift River	Cheeneetnuk	Unnamed Creek	below Shoeleather Creek	bu	335-30-16600-2070-3029-4100
Coho	60.978038	-157.992643	Kuskokwim R.	Holitna	Mukslulik			bu	335-20-16600-2830-3390
Coho	62.115390	-155.550022	Kuskokwim R.	Tatlawiksuk				bu	335-30-16600-2080
Coho	61.906077	-155.516970	Kuskokwim R.	Swift River	Cheeneetnuk	Mainstem	below Shoeleather Creek	bu	335-30-16600-2070-3029
Coho	61.658643	-155.304207	Kuskokwim R.	Swift River	Gagaryha			bu	335-30-16600-2070-3083
Coho	61.366423	-160.583493	Kuskokwim R.	Mainstem			below Kalskag Fish Wheel Tagging Site	bu	335-20-16600
Coho	62.442470	-155.653393	Kuskokwim R.	Selatna				bu	335-30-16600-2170
Coho	60.680855	-155.852173	Kuskokwim R.	Holitna	Hoholitna	SouthFork	Killae Creek	bu	335-20-16600-2830-3041-4360-5110
Coho	60.648322	-157.833537	Kuskokwim R.	Holitna	Shotgun			bu	335-20-16600-2830-3431-4021
Coho	61.670742	-155.028708	Kuskokwim R.	Swift River	Gagaryha			bu	335-30-16600-2070-3083
Coho	61.583038	-159.389782	Kuskokwim R.	Mainstem			between Owhat and Kolmakof	bu	335-20-16600
Coho	62.819805	-156.349855	Kuskokwim R.	Takotna	Mainstem		above Fourth of July Creek	bu	335-30-16600-2255
Coho	61.686493	-157.869868	Kuskokwim R.	Oskawalik				bu	335-20-16600-2630-3070
Coho	61.532060	-158.582318	Kuskokwim R.	Holokuk			near confluence	bu	335-20-16600-2540
Coho	61.519847	-154.118872	Kuskokwim R.	Swift River	Mainstem		above North Fork	a-1	335-30-16600-2070
Coho	61.769167	-154.643605	Kuskokwim R.	Swift River	Gagaryha			bu	335-30-16600-2070-3083-4150
Coho	60.851538	-155.674377	Kuskokwim R.	Holitna	Hoholitna	SouthFork	Mckinley Creek	bu	335-20-16600-2830-3041-4360
Coho	61.593547	-158.975368	Kuskokwim R.	Mainstem			between Owhat and Kolmakof	bu	335-20-16600
Coho	61.560803	-159.447815	Kuskokwim R.	Aniak	Mainstem		below Buckstock	bu	335-20-16600-2400
Coho	62.588520	-153.596042	Kuskokwim R.	South Fork	Mainstem		between Little Tonzona and Jones River	bu	335-30-16600-2350
Coho	61.181302	-158.597643	Kuskokwim R.	Aniak	Buckstock			b-6	335-20-16600-2400-3101
Coho	61.142072	-158.469840	Kuskokwim R.	Holokuk			above Chineekluk Creek	bu	335-20-16600-2540
Coho	62.175530	-155.870128	Kuskokwim R.	Tatlawiksuk	Unnamed Creek			bu	335-30-16600-2080-3023-4
Coho	61.580287	-159.515842	Kuskokwim R.	Mainstem			near Village of Aniak	bu	335-20-16600
Coho	60.538910	-158.277770	Kuskokwim R.	Holitna	Kogrukluk		above Shotgun	bu	335-20-16600-2830-3431-4181
Coho	61.817705	-155.978842	Kuskokwim R.	Swift River	Cheeneetnuk	Mainstem	below Shoeleather Creek	bu	335-30-16600-2070-3029
Coho	60.756537	-156.126812	Kuskokwim R.	Holitna	Hoholitna	SouthFork	Unnamed Creek below Killae Creek	bu	335-20-16600-2830-3041-4360-5050
Coho	61.038755	-154.271043	Kuskokwim R.	Stony River	Mainstem		between Telaquana and Necons	bu	335-30-16600-2040

SPECIES	LATITUDE	LONGITUDE	MAJOR_BASI	SUB_BASIN	STREAM_1	STREAM_2	DISCRIPTIO	fate	awc_
Coho	61.658143	-155.308535	Kuskokwim R.	Swift River	Gagaryha			bu	335-30-16600-2070-3083
Coho	61.713803	-156.924998	Kuskokwim R.	Mainstem			between Holitna and Stony	bu	335-20-16600
Coho	62.268837	-157.449417	Kuskokwim R.	George	Michigan Creek			bu	335-20-16600-2741-3177
Coho	60.854055	-159.309882	Kuskokwim R.	Aniak	Kipchuck			bu	335-20-16600-2400-3254
Coho	61.601778	-159.635920	Kuskokwim R.	Mainstem			near Village of Aniak	bu	335-20-16600
Coho	61.521538	-160.052660	Kuskokwim R.	Discovery Cree				bu	335-20-16600-2300
Coho	61.580248	-159.828058	Kuskokwim R.	Mainstem			between Discovery Creek and Aniak Slough ou	bu	335-20-16600
Coho	61.655822	-155.081245	Kuskokwim R.	Swift River	Gagaryha			bu	335-30-16600-2070-3083
Coho	61.569000	-158.868452	Kuskokwim R.	Mainstem			between Kolmakof and Holokuk	bu	335-20-16600
Coho	60.836208	-158.520078	Kuskokwim R.	Holitna	Chukowan	Chikululnuk		bu	335-20-16600-2830-3430-4172
Coho	61.094795	-161.000050	Kuskokwim R.	Mainstem			below Kalskag Fish Wheel Tagging Site	bu	335-20-16600
Coho	61.005177	-156.912253	Kuskokwim R.	Holitna	Titnuk			bu	335-20-16600-2830-3089
Coho	61.743548	-154.565267	Kuskokwim R.	Swift River	North Fork	Babel Creek		bu	335-30-16600-2070-3101-4055
Coho	62.972680	-154.132900	Kuskokwim R.	South Fork	Little Tonzona			bu	335-30-16600-2350-3075
Coho	61.991210	-157.614155	Kuskokwim R.	George	Mainstem		below East Fork	bu	335-20-16600-2741
Coho	60.697563	-155.836870	Kuskokwim R.	Holitna	Hoholitna	SouthFork	Killae Creek	bu	335-20-16600-2830-3041-4360-5110
Coho	63.436708	-154.665882	Kuskokwim R.	Takotna	Nixon Fork			bu	335-30-16600-2255-3035
Coho	60.888410	-158.249130	Kuskokwim R.	Holitna	Chukowan	Oksotalik		bu	335-20-16600-2830-3430-4070
Coho	60.836503	-158.519248	Kuskokwim R.	Holitna	Chukowan	Chikululnuk		bu	335-20-16600-2830-3430-4172
Coho	62.975435	-155.418990	Kuskokwim R.	Mainstem			between Takotna and Middle Fork	bu	335-20-16600
Coho	61.953793	-156.163480	Kuskokwim R.	Tatlawiksuk				bu	335-30-16600-2080
Coho	61.449000	-157.890847	Kuskokwim R.	Oskawalik				bu	335-20-16600-2630-3070-4071-5010
Coho	61.597002	-159.577613	Kuskokwim R.	Mainstem			near Village of Aniak	bu	335-20-16600
Coho	62.145547	-155.483573	Kuskokwim R.	Tatlawiksuk				bu	335-30-16600-2080
Coho	61.015172	-158.574365	Kuskokwim R.	Aniak	Upper Aniak	Atsaksovluk	above Waterboot	bu	335-20-16600-2400-3291
Coho	60.674920	-158.468503	Kuskokwim R.	Holitna	Chukowan	Baird Creek		bu	335-20-16600-2830-3430-4151
Coho	62.434523	-155.644715	Kuskokwim R.	Selatna				bu	335-30-16600-2170
Coho	61.466012	-154.272535	Kuskokwim R.	Swift River	Mainstem		above North Fork	bu	335-30-16600-2070
Coho	61.300062	-158.896917	Kuskokwim R.	Aniak	Buckstock			bu	335-20-16600-2400-3101
Coho	60.727115	-159.015675	Kuskokwim R.	Aniak	Upper Aniak	Mainstem	above Atsaksovluk	bu	335-20-16600-2400
Coho	62.099677	-154.633112	Kuskokwim R.	Middle Fork	Big River			bu	335-30-16600-2300-3030-4259
Coho	61.172332	-160.886268	Kuskokwim R.	Mainstem			below Kalskag Fish Wheel Tagging Site	bu	335-20-16600
Coho	62.339498	-157.186810	Kuskokwim R.	George	Mainstem		between Michigan and Willow Creek	bu	335-20-16600-2741
Coho	61.383702	-159.294727	Kuskokwim R.	Aniak	Mainstem		below Buckstock	bu	335-20-16600-2400
Coho	61.487850	-154.437067	Kuskokwim R.	Swift River	Mainstem		above North Fork	bu	335-30-16600-2070
Coho	61.594173	-157.875653	Kuskokwim R.	Oskawalik				bu	335-20-16600-2630-3070
Coho	61.865182	-155.622273	Kuskokwim R.	Swift River	Cheeneetnuk	Mainstem	below Shoeleather Creek	bu	335-30-16600-2070-3029
Coho	61.794073	-158.213193	Kuskokwim R.	Mainstem			between Oskawalik and Crooked Creek	bu	335-20-16600
Coho	61.759813	-155.220555	Kuskokwim R.	Swift River	Cheeneetnuk	Unnamed Creek	below Shoeleather Creek	bu	335-30-16600-2070-3029-4100
Coho	61.678082	-155.009582	Kuskokwim R.	Swift River	Gagaryha			bu	335-30-16600-2070-3083
Coho	60.813452	-155.976938	Kuskokwim R.	Holitna	Hoholitna	SouthFork	Mainstem below Killae Creek	bu	335-20-16600-2830-3041-4360
Coho	61.894827	-157.754057	Kuskokwim R.	Mainstem			between Crooked and George	bu	335-20-16600
Coho	62.394205	-155.470848	Kuskokwim R.	Selatna				bu	335-30-16600-2170
Coho	60.731707	-158.057818	Kuskokwim R.	Holitna	Kogrukluk		above Shotgun	bu	335-20-16600-2830-3431
Coho	61.567858	-159.156832	Kuskokwim R.	Mainstem			between Owhat and Kolmakof	bu	335-20-16600
Coho	60.623775	-157.767948	Kuskokwim R.	Holitna	Shotgun			bu	335-20-16600-2830-3431-4021
Coho	62.146342	-155.479472	Kuskokwim R.	Tatlawiksuk				bu	335-30-16600-2080
Coho	61.820037	-158.105735	Kuskokwim R.	Mainstem			between Oskawalik and Crooked Creek	bu	335-20-16600
Coho	60.657893	-158.880038	Kuskokwim R.	Holitna	Chukowan	Gemuk		bu	335-20-16600-2830-3430-4171
Coho	60.685897	-159.390563	Kuskokwim R.	Aniak	Kipchuck			bu	335-20-16600-2400-3254
Coho	60.592447	-157.702518	Kuskokwim R.	Holitna	Shotgun			bu	335-20-16600-2830-3431-4021-5134
Coho	60.547043	-158.307990	Kuskokwim R.	Holitna	Kogrukluk		above Shotgun	bu	335-20-16600-2830-3431
Coho	61.452305	-157.768880	Kuskokwim R.	Oskawalik				bu	335-20-16600-2630-3130
Coho	61.705158	-158.226412	Kuskokwim R.	Mainstem			between Veahna and Oskawalik	bu	335-20-16600
Coho	61.095347	-161.008352	Kuskokwim R.	Mainstem			below Kalskag Fish Wheel Tagging Site	bu	335-20-16600
Coho	61.849365	-157.970338	Kuskokwim R.	Mainstem			between Crooked and George	bu	335-20-16600
Coho	61.600948	-154.734765	Kuskokwim R.	Swift River	North Fork		below Babel Creek	bu	335-30-16600-2070-3101

SPECIES	LATITUDE	LONGITUDE	MAJOR_BASI	SUB_BASIN	STREAM_1	STREAM_2	DISCRIPTIO	fate	awc_
Coho	61.161655	-154.995783	Kuskokwim R.	Stony River	Can Creek			bu	335-30-16600-2040-3140
Coho	62.725892	-153.813272	Kuskokwim R.	South Fork	Mainstem		between Little Tonzona and Jones River	bu	335-30-16600-2350
Coho	61.724907	-158.125595	Kuskokwim R.	Oskawalik				bu	335-20-16600-2630
Coho	61.864107	-155.624552	Kuskokwim R.	Swift River	Cheeneetnuk		below Shoeleather Creek	bu	335-30-16600-2070-3029
Coho	61.319492	-157.117568	Kuskokwim R.	Holitna	Mainstem		between Taylor and Titnuk Creek	bu	335-20-16600-2830-3431
Coho	61.167318	-160.885122	Kuskokwim R.	Mainstem			below Kalskag Fish Wheel Tagging Site	bu	335-20-16600
Coho	61.639133	-157.695938	Kuskokwim R.	Oskawalik				bu	335-20-16600-2630
Coho	61.590958	-158.953145	Kuskokwim R.	Mainstem			between Owhat and Kolmakof	bu	335-20-16600
Coho	60.756220	-157.862333	Kuskokwim R.	Holitna	Shotgun			bu	335-20-16600-2830-3431-4021
Coho	62.947285	-155.564175	Kuskokwim R.	Mainstem			between Takotna and Middle Fork	bu	335-20-16600
Coho	62.937217	-154.741043	Kuskokwim R.	Middle Fork	Pitka Fork	Mainstem	below Tonlhona Creek	bu	335-30-16600-2300-3055
Coho	60.618103	-159.082005	Kuskokwim R.	Aniak	Upper Aniak	Mainstem	above Atsaksovluk	bu	335-20-16600-2400
Coho	61.155445	-156.637290	Kuskokwim R.	Holitna	Hoholitna	Mainstem	below South Fork	bu	335-20-16600-2830-3041
Coho	60.613192	-158.256905	Kuskokwim R.	Holitna	Kogrukluk		above Shotgun	bu	335-20-16600-2830-3431
Coho	61.666730	-155.699785	Kuskokwim R.	Swift River	Mainstem		between Cheeneetnuk and Gagaryha	bu	335-30-16600-2070
Coho	61.846327	-158.067890	Kuskokwim R.	Mainstem			between Crooked and George	bu	335-20-16600
Coho	60.749525	-159.187335	Kuskokwim R.	Aniak	Kipchuck			bu	335-20-16600-2400-3254
Coho	60.725898	-156.969008	Kuskokwim R.	Holitna	Titnuk			bu	335-20-16600-2830-3089
Coho	60.715425	-158.452630	Kuskokwim R.	Holitna	Chukowan	Baird Creek		bu	335-20-16600-2830-3430-4151
Coho	61.464357	-159.360073	Kuskokwim R.	Aniak	Mainstem		below Buckstock	bu	335-20-16600-2400
Coho	62.432115	-155.641280	Kuskokwim R.	Selatna				bu	335-30-16600-2170
Coho	60.642282	-157.826590	Kuskokwim R.	Holitna	Shotgun			bu	335-20-16600-2830-3431-4021
Coho	61.869233	-157.642753	Kuskokwim R.	Mainstem			between George and Vreeland	bu	335-20-16600
Coho	61.656578	-155.100367	Kuskokwim R.	Swift River	Gagaryha			bu	335-30-16600-2070-3083
Coho	61.382062	-159.292512	Kuskokwim R.	Aniak	Mainstem		below Buckstock	bu	335-20-16600-2400
Coho	61.340080	-153.733113	Kuskokwim R.	Stony River	Mainstem		above Necons	a-1	335-30-16600-2040
Coho	61.825537	-157.548007	Kuskokwim R.	Mainstem			between George and Vreeland	bu	335-20-16600
Coho	61.565022	-154.063333	Kuskokwim R.	Swift River	Mainstem		above North Fork	bu	335-30-16600-2070
Coho	61.852722	-154.804133	Kuskokwim R.	Swift River	Gagaryha			bu	335-30-16600-2070-3083
Coho	62.933463	-154.033087	Kuskokwim R.	South Fork	Little Tonzona	Unknamed Creek	below Big Salmon Fork	bu	335-30-16600-2350-3075-4012-5007
Coho	60.895347	-159.056675	Kuskokwim R.	Aniak	Upper Aniak	Mainstem	above Atsaksovluk	bu	335-20-16600-2400
Coho	61.877103	-155.176518	Kuskokwim R.	Swift River	Cheeneetnuk	Shoeleather Cree		bu	335-30-16600-2070-3029-4110
Coho	61.218478	-157.779375	Kuskokwim R.	Holitna	Portage			bu	335-20-16600-2830-3280
Coho	61.289860	-158.272365	Kuskokwim R.	Holokuk			above Chineekluk Creek	bu	335-20-16600-2540
Coho	61.570103	-159.926108	Kuskokwim R.	Mainstem			between Discovery Creek and Aniak Slough ou	bu	335-20-16600
Coho	61.530730	-155.382677	Kuskokwim R.	Swift River	Mainstem		between Gagaryha and North Fork	bu	335-30-16600-2070
Coho	60.744270	-156.127198	Kuskokwim R.	Holitna	Hoholitna	SouthFork	Unnamed Creek below Killae Creek	a-1	335-20-16600-2830-3041-4360-5050
Coho	60.891770	-158.255095	Kuskokwim R.	Holitna	Chukowan	Oksotalik		bu	335-20-16600-2830-3430-4070
Coho	62.914897	-153.836580	Kuskokwim R.	South Fork	Little Tonzona	Big Salmon Creek		bu	335-30-16600-2350-3075-4030
Coho	62.353485	-157.216125	Kuskokwim R.	George	Mainstem		above Willow Creek	bu	335-20-16600-2741
Coho	62.951932	-153.930427	Kuskokwim R.	South Fork	Little Tonzona			bu	335-30-16600-2350-3075-4030
Coho	62.745425	-154.440472	Kuskokwim R.	Middle Fork	Pitka Fork	Mainstem	above Sheep Creek	bu	335-30-16600-2300-3055
Coho	61.697992	-154.472415	Kuskokwim R.	Swift River	North Fork	Babel Creek		bu	335-30-16600-2070-3101-4055-5030
Coho	60.859737	-159.306485	Kuskokwim R.	Aniak	Kipchuck			bu	335-20-16600-2400-3254
Coho	60.836697	-157.951210	Kuskokwim R.	Holitna	Chukowan	Mainstem	below Oksotalik	bu	335-20-16600-2830-3430
Coho	61.570518	-159.148248	Kuskokwim R.	Mainstem			between Owhat and Kolmakof	bu	335-20-16600
Coho	61.350123	-160.602172	Kuskokwim R.	Mainstem			below Kalskag Fish Wheel Tagging Site	bu	335-20-16600
Coho	60.688157	-159.737017	Kuskokwim R.	Aniak	Salmon		above Cripple Creek	bu	335-20-16600-2400-3244
Coho	61.587993	-159.531400	Kuskokwim R.	Mainstem			near Village of Aniak	bu	335-20-16600
Coho	62.112933	-157.534213	Kuskokwim R.	George	Mainstem		between North Fork and Michigan Creek	bu	335-20-16600-2741
Coho	61.551635	-160.183408	Kuskokwim R.	Mainstem			near Kalskag Fish Wheel Tagging Site	bu	335-20-16600
Coho	61.949715	-155.971990	Kuskokwim R.	Tatlawiksuk				bu	335-30-16600-2080
Coho	60.873250	-157.826310	Kuskokwim R.	Holitna	Mainstem		beween Chukowan and Mukslulik	bu	335-20-16600-2830-3431
Coho	61.592187	-159.446670	Kuskokwim R.	Mainstem			between Aniak and Owhat	bu	335-20-16600
Coho	61.130702	-160.913935	Kuskokwim R.	Mainstem			below Kalskag Fish Wheel Tagging Site	bu	335-20-16600
Coho	60.514968	-157.943557	Kuskokwim R.	Holitna	Shotgun			bu	335-20-16600-2830-3431-4021-5110
Coho	61.796180	-156.653905	Kuskokwim R.	Mainstem			between Holitna and Stony	bu	335-20-16600

SPECIES	LATITUDE	LONGITUDE	MAJOR_BASI	SUB_BASIN	STREAM_1	STREAM_2	DISCRIPTIO	fate	awc_
Coho	60.644500	-157.821630	Kuskokwim R.	Holitna	Shotgun			bu	335-20-16600-2830-3431-4021
Coho	61.564792	-159.237445	Kuskokwim R.	Mainstem			between Owhat and Kolmakof	bu	335-20-16600
Coho	61.534235	-157.607748	Kuskokwim R.	Oskawalik				bu	335-20-16600-2630-3121
Coho	61.964990	-155.920127	Kuskokwim R.	Tatlawiksuk				bu	335-30-16600-2080
Coho	61.591278	-159.537598	Kuskokwim R.	Mainstem			near Village of Aniak	bu	335-20-16600
Coho	61.036958	-156.923567	Kuskokwim R.	Holitna	Titnuk			bu	335-20-16600-2830-3089
Coho	61.096432	-160.986123	Kuskokwim R.	Mainstem			below Kalskag Fish Wheel Tagging Site	bu	335-20-16600
Coho	62.806865	-154.495577	Kuskokwim R.	Middle Fork	Pitka Fork	Mainstem	between Bear Creek and Sullivan Creek	bu	335-30-16600-2300-3055
Coho	61.499230	-160.453117	Kuskokwim R.	Mainstem			below Kalskag Fish Wheel Tagging Site	bu	335-20-16600
Coho	61.351658	-154.598313	Kuskokwim R.	Swift River	Unnamed Creek		between Gagaryha and North Fork	?	335-30-16600-2040-3155
Coho	60.780842	-158.678973	Kuskokwim R.	Holitna	Chukowan	Gemuk		bu	335-20-16600-2830-3430-4171
Coho	62.095253	-155.584863	Kuskokwim R.	Tatlawiksuk				bu	335-30-16600-2080
Coho	60.634305	-157.676773	Kuskokwim R.	Holitna	Shotgun			bu	335-20-16600-2830-3431-4021-5121
Coho	61.584625	-159.041185	Kuskokwim R.	Mainstem			between Owhat and Kolmakof	bu	335-20-16600
Coho	62.944468	-154.061940	Kuskokwim R.	South Fork	Little Tonzona	Unknamed Creek	below Big Salmon Fork	bu	335-30-16600-2350-3075-4012-5007
Coho	62.459272	-153.474212	Kuskokwim R.	South Fork	Mainstem		above Jones River	bu	335-30-16600-2350
Coho	61.586510	-159.408313	Kuskokwim R.	Mainstem			between Owhat and Kolmakof	bu	335-20-16600
Coho	61.532825	-158.649753	Kuskokwim R.	Mainstem			between Kolmakof and Holokuk	bu	335-20-16600
Coho	61.917600	-158.240350	Kuskokwim R.	Crooked Creek				b-2	335-20-16600-2671-3023
Coho	62.085678	-158.171525	Kuskokwim R.	Crooked Creek				bu	335-20-16600-2671-3100
Coho	60.833887	-158.531638	Kuskokwim R.	Holitna	Chukowan	Chikululnuk		bu	335-20-16600-2830-3430-4172
Coho	60.715932	-159.009957	Kuskokwim R.	Aniak	Upper Aniak	Mainstem	above Atsaksovluk	bu	335-20-16600-2400
Coho	61.090848	-155.425745	Kuskokwim R.	Holitna	Hoholitna	Hook Creek		bu	335-20-16600-2830-3041-4401-5031-6016
Coho	62.605550	-154.640403	Kuskokwim R.	Middle Fork	Mainstem		above Windy Fork	bu	335-30-16600-2300
Coho	61.749258	-154.699723	Kuskokwim R.	Swift River	Gagaryha			bu	335-30-16600-2070-3083-4150
Coho	60.934248	-155.142352	Kuskokwim R.	Holitna	Hoholitna	Mainstem	above Gnat Creek	bu	335-20-16600-2830-3041
Coho	61.795357	-156.658117	Kuskokwim R.	Mainstem			between Holitna and Stony	bu	335-20-16600
Coho	62.279667	-157.234585	Kuskokwim R.	George	Mainstem		between Michigan and Willow Creek	bu	335-20-16600-2741
Coho	61.531362	-160.041548	Kuskokwim R.	Discovery Cree				bu	335-20-16600-2300
Coho	62.291648	-154.829303	Kuskokwim R.	Middle Fork	Big River			bu	335-30-16600-2300-3030
Coho	61.300010	-155.226313	Kuskokwim R.	Stony River	Mainstem		between Hungry and Can Creek	bu	335-30-16600-2040
Coho	61.600735	-159.631695	Kuskokwim R.	Mainstem			between Aniak Slough outlet and Village of	bu	335-20-16600
Coho	61.547010	-159.417677	Kuskokwim R.	Aniak	Mainstem		below Buckstock	bu	335-20-16600-2400
Coho	61.240615	-158.306308	Kuskokwim R.	Holokuk			above Chineekluk Creek	bu	335-20-16600-2540
Coho	61.717283	-154.899473	Kuskokwim R.	Swift River	Gagaryha			bu	335-30-16600-2070-3083
Coho	61.845248	-157.593740	Kuskokwim R.	Mainstem			between George and Vreeland	bu	335-20-16600
Coho	61.419657	-160.563560	Kuskokwim R.	Mainstem			below Kalskag Fish Wheel Tagging Site	bu	335-20-16600
Coho	63.385392	-154.617397	Kuskokwim R.	Takotna	Nixon Fork			bu	335-30-16600-2255-3035-4290
Coho	60.927995	-155.208162	Kuskokwim R.	Holitna	Hoholitna		above Gnat Creek	bu	335-20-16600-2830-3041
Coho	61.054467	-155.904238	Kuskokwim R.	Holitna	Hoholitna	Hook Creek		bu	335-20-16600-2830-3041-4401
Coho	61.157025	-159.125313	Kuskokwim R.	Aniak	Mainstem		between Buckstock and Timber Creek	bu	335-20-16600-2400
Coho	60.924522	-157.884843	Kuskokwim R.	Holitna	Mukslulik			bu	335-20-16600-2830-3390
Coho	61.357003	-157.458575	Kuskokwim R.	Holitna	Itulilik Creek			bu	335-20-16600-2830-3074
Coho	61.687742	-157.874007	Kuskokwim R.	Oskawalik				bu	335-20-16600-2630-3070
Coho	61.560880	-157.887898	Kuskokwim R.	Oskawalik				bu	335-20-16600-2630-3070
Coho	61.592757	-158.979268	Kuskokwim R.	Mainstem			between Owhat and Kolmakof	bu	335-20-16600
Coho	61.585618	-158.925005	Kuskokwim R.	Mainstem			between Owhat and Kolmakof	bu	335-20-16600
Coho	61.303397	-160.641883	Kuskokwim R.	Mainstem			below Kalskag Fish Wheel Tagging Site	bu	335-20-16600
Coho	60.648490	-158.237883	Kuskokwim R.	Holitna	Kogrukluk		above Shotgun	bu	335-20-16600-2830-3431
Coho	60.653217	-159.061362	Kuskokwim R.	Aniak	Upper Aniak	Mainstem	above Atsaksovluk	bu	335-20-16600-2400
Coho	60.835870	-158.520907	Kuskokwim R.	Holitna	Chukowan	Chikululnuk		bu	335-20-16600-2830-3430-4172
Coho	61.789853	-156.688217	Kuskokwim R.	Mainstem			between Holitna and Stony	bu	335-20-16600
Coho	62.201595	-154.720170	Kuskokwim R.	Middle Fork	Big River			bu	335-30-16600-2300-3030
Coho	61.789837	-156.681218	Kuskokwim R.	Mainstem			between Holitna and Stony	bu	335-20-16600
Coho	61.529303	-157.880400	Kuskokwim R.	Oskawalik				bu	335-20-16600-2630-3070-4071-5010
Coho	61.596900	-159.572717	Kuskokwim R.	Mainstem			near Village of Aniak	bu	335-20-16600
Coho	61.485145	-160.362232	Kuskokwim R.	Mainstem			below Kalskag Fish Wheel Tagging Site	bu	335-20-16600

SPECIES	LATITUDE	LONGITUDE	MAJOR_BASI	SUB_BASIN	STREAM_1	STREAM_2	DISCRIPTIO	fate	awc_
Coho	61.208465	-160.786618	Kuskokwim R.	Mainstem			below Kalskag Fish Wheel Tagging Site	bu	335-20-16600
Coho	60.948388	-157.944937	Kuskokwim R.	Holitna	Mukslulik			bu	335-20-16600-2830-3390
Coho	60.548378	-159.091793	Kuskokwim R.	Aniak	Upper Aniak	Mainstem	above Atsaksovluk	bu	335-20-16600-2400
Coho	62.609258	-153.627090	Kuskokwim R.	South Fork	Mainstem		between Little Tonzona and Jones River	bu	335-30-16600-2350
Coho	61.503492	-159.373285	Kuskokwim R.	Aniak	Mainstem		below Buckstock	bu	335-20-16600-2400
Coho	60.953623	-154.064110	Kuskokwim R.	Stony River	Telaquana River			bu	335-30-16600-2040-3190
Coho	61.781427	-158.218600	Kuskokwim R.	Mainstem			between Oskawalik and Crooked Creek	bu	335-20-16600
Coho	61.408682	-156.858747	Kuskokwim R.	Holitna	Hoholitna	Mainstem	below South Fork	bu	335-20-16600-2830-3041
Coho	61.223153	-156.692798	Kuskokwim R.	Holitna	Hoholitna	Mainstem	below South Fork	bu	335-20-16600-2830-3041
Coho	60.612915	-155.737752	Kuskokwim R.	Holitna	Hoholitna	SouthFork	Weasel Creek	bu	335-20-16600-2830-3041-4360-5110-6023
Coho	61.763787	-157.308557	Kuskokwim R.	Mainstem			between George and Vreeland	bu	335-20-16600
Coho	61.793593	-158.783663	Kuskokwim R.	Kolmakof				bu	335-20-16600-2501
Coho	62.358735	-157.167650	Kuskokwim R.	George	Mainstem		above Willow Creek	bu	335-20-16600-2741
Coho	60.694818	-157.873098	Kuskokwim R.	Holitna	Shotgun			bu	335-20-16600-2830-3431-4021
Coho	61.135873	-158.485277	Kuskokwim R.	Holokuk			above Chineekluk Creek	b-1	335-20-16600-2540
Coho	60.588737	-158.960053	Kuskokwim R.	Holitna	Chukowan	Gemuk		bu	335-20-16600-2830-3430-4171
Coho	60.936107	-155.127315	Kuskokwim R.	Holitna	Hoholitna	Mainstem	above Gnat Creek	bu	335-20-16600-2830-3041
Coho	61.495660	-155.143630	Kuskokwim R.	Swift River	Mainstem		between Gagaryha and North Fork	bu	335-30-16600-2070
Coho	61.597667	-159.593953	Kuskokwim R.	Mainstem			near Village of Aniak	bu	335-20-16600
Coho	60.844448	-158.159878	Kuskokwim R.	Holitna	Chukowan	Mainstem	below Oksotalik	bu	335-20-16600-2830-3430
Coho	60.708517	-158.144803	Kuskokwim R.	Holitna	Kogrukluk		above Shotgun	bu	335-20-16600-2830-3431
Coho	62.277648	-157.237647	Kuskokwim R.	George	Mainstem		between Michigan and Willow Creek	bu	335-20-16600-2741
Coho	60.907152	-158.284773	Kuskokwim R.	Holitna	Chukowan	Oksotalik		bu	335-20-16600-2830-3430-4070
Coho	61.365563	-156.833000	Kuskokwim R.	Holitna	Hoholitna	Mainstem	below South Fork	bu	335-20-16600-2830-3041
Coho	62.862505	-154.017315	Kuskokwim R.	South Fork	Mainstem		between Little Tonzona and Jones River	bu	335-30-16600-2350
Coho	61.789508	-158.218620	Kuskokwim R.	Mainstem			between Oskawalik and Crooked Creek	bu	335-20-16600
Coho	61.795673	-157.362960	Kuskokwim R.	Mainstem			between George and Vreeland	bu	335-20-16600
Coho	61.643592	-155.398068	Kuskokwim R.	Swift River	Gagaryha			bu	335-30-16600-2070-3083
Coho	60.709512	-158.144780	Kuskokwim R.	Holitna	Kogrukluk		above Shotgun	bu	335-20-16600-2830-3431
Coho	60.867483	-159.044805	Kuskokwim R.	Aniak	Upper Aniak	Mainstem	above Atsaksovluk	bu	335-20-16600-2400
Coho	61.018767	-157.855127	Kuskokwim R.	Holitna	Bakbuk			bu	335-20-16600-2830-3300
Coho	61.873158	-155.598117	Kuskokwim R.	Swift River	Cheeneetnuk	Mainstem	below Shoeleather Creek	bu	335-30-16600-2070-3029
Coho	62.963048	-154.123535	Kuskokwim R.	South Fork	Little Tonzona	Unknamed Creek	below Big Salmon Fork	bu	335-30-16600-2350-3075-4012-5005
Coho	60.928452	-157.207013	Kuskokwim R.	Holitna	Taylor Creek			bu	335-20-16600-2830-3211
Coho	61.457802	-159.358863	Kuskokwim R.	Aniak	Mainstem		below Buckstock	bu	335-20-16600-2400
Coho	62.148240	-155.471582	Kuskokwim R.	Tatlawiksuk				bu	335-30-16600-2080
Coho	61.632410	-155.497970	Kuskokwim R.	Swift River	Gagaryha			bu	335-30-16600-2070-3083
Coho	60.922560	-156.315277	Kuskokwim R.	Holitna	Hoholitna	Mainstem	below South Fork	bu	335-20-16600-2830-3041
Coho	61.601825	-159.636927	Kuskokwim R.	Mainstem			near Village of Aniak	bu	335-20-16600
Coho	61.541057	-155.320555	Kuskokwim R.	Swift River	Mainstem		between Gagaryha and North Fork	bu	335-30-16600-2070
Coho	61.363375	-153.724937	Kuskokwim R.	Stony River	Mainstem		above Necons	bu	335-30-16600-2040
Coho	60.760550	-159.184872	Kuskokwim R.	Aniak	Kipchuck			bu	335-20-16600-2400-3254
Coho	61.536668	-157.614637	Kuskokwim R.	Oskawalik				bu	335-20-16600-2630-3121
Coho	60.614803	-159.083415	Kuskokwim R.	Aniak	Upper Aniak	Mainstem	above Atsaksovluk	bu	335-20-16600-2400
Coho	61.591265	-159.584718	Kuskokwim R.	Mainstem			near Village of Aniak	bu	335-20-16600
Coho	61.886242	-157.660262	Kuskokwim R.	Mainstem			between George and Vreeland	bu	335-20-16600
Coho	60.579415	-158.293813	Kuskokwim R.	Holitna	Kogrukluk		above Shotgun	bu	335-20-16600-2830-3431
Coho	60.954783	-155.821858	Kuskokwim R.	Holitna	Hoholitna	Mainstem	between Hook and Gnat Creek	bu	335-20-16600-2830-3041
Coho	61.497663	-160.403692	Kuskokwim R.	Mainstem			below Kalskag Fish Wheel Tagging Site	bu	335-20-16600
Coho	61.583147	-159.390690	Kuskokwim R.	Mainstem			between Owhat and Kolmakof	bu	335-20-16600
Coho	60.525153	-157.581522	Kuskokwim R.	Holitna	Shotgun			bu	335-20-16600-2830-3431-4021
Coho	60.777105	-158.431615	Kuskokwim R.	Holitna	Chukowan	Mainstem	between Oksotalik and Baird Creek	bu	335-20-16600-2830-3430
Coho	60.710685	-155.830613	Kuskokwim R.	Holitna	Hoholitna	SouthFork	Killae Creek	bu	335-20-16600-2830-3041-4360-5110
Coho	61.451445	-154.927587	Kuskokwim R.	Swift River	Unnamed Creek		between Gagaryha and North Fork	bu	335-30-16600-2070-3108
Coho	60.934842	-159.229407	Kuskokwim R.	Aniak	Kipchuck			bu	335-20-16600-2400-3254
Coho	61.576800	-159.931477	Kuskokwim R.	Mainstem			between Discovery Creek and Aniak Slough ou	bu	335-20-16600
Coho	61.188975	-158.046202	Kuskokwim R.	Holitna	Unnamed Creek		between Bakbuk and Portage Creek	bu	335-20-16600-2830-3294

SPECIES	LATITUDE	LONGITUDE	MAJOR_BASI	SUB_BASIN	STREAM_1	STREAM_2	DISCRIPTIO	fate	awc_
Coho	61.903145	-156.292685	Kuskokwim R.	Mainstem			between Swift and Tatlawiksuk	bu	335-20-16600
Coho	61.134487	-159.128333	Kuskokwim R.	Aniak	Mainstem		between Buckstock and Timber Creek	bu	335-20-16600-2400
Coho	61.196675	-159.114147	Kuskokwim R.	Aniak	Mainstem		between Buckstock and Timber Creek	bu	335-20-16600-2400
Coho	61.710255	-156.933550	Kuskokwim R.	Mainstem			between Holitna and Stony	bu	335-20-16600
Coho	62.144568	-155.496895	Kuskokwim R.	Tatlawiksuk				bu	335-30-16600-2080
Coho	61.900428	-155.246828	Kuskokwim R.	Swift River	Cheeneetnuk	Shoeleather Cree		bu	335-30-16600-2070-3029-4110
Coho	61.569718	-158.874023	Kuskokwim R.	Mainstem			between Kolmakof and Holokuk	bu	335-20-16600
Coho	61.601048	-159.643528	Kuskokwim R.	Mainstem			between Aniak Slough outlet and Village of	bu	335-20-16600
Coho	61.041393	-158.566692	Kuskokwim R.	Aniak	Upper Aniak	Atsaksovluk	above Waterboot	a-1	335-20-16600-2400-3291-4123
Coho	61.492107	-154.448718	Kuskokwim R.	Swift River	Mainstem		above North Fork	bu	335-30-16600-2070
Coho	60.857245	-155.712460	Kuskokwim R.	Holitna	Hoholitna	SouthFork	Mckinley Creek	bu	335-20-16600-2830-3041-4360
Coho	61.597378	-158.401792	Kuskokwim R.	Veahna Creek				bu	335-20-16600-2560
Coho	61.440800	-155.917037	Kuskokwim R.	Stony River	Mainstem		between Stink and Hungry Creek	bu	335-30-16600-2040
Coho	61.381560	-160.591037	Kuskokwim R.	Mainstem			below Kalskag Fish Wheel Tagging Site	bu	335-20-16600
Coho	61.530708	-158.620267	Kuskokwim R.	Mainstem			between Kolmakof and Holokuk	bu	335-20-16600
Coho	61.844033	-155.823917	Kuskokwim R.	Swift River	Cheeneetnuk		below Shoeleather Creek	bu	335-30-16600-2070-3029
Coho	61.592178	-159.430110	Kuskokwim R.	Mainstem			between Aniak and Owhat	bu	335-20-16600
Coho	62.930302	-154.012533	Kuskokwim R.	South Fork	Little Tonzona	Unnamed Creek	below Big Salmon Fork	bu	335-30-16600-2350-3075-4012-5007
Coho	62.150422	-157.781227	Kuskokwim R.	George	North Fork			bu	335-20-16600-2741-3075
Coho	61.522373	-159.392602	Kuskokwim R.	Aniak	Mainstem		below Buckstock	bu	335-20-16600-2400
Coho	61.184650	-157.884703	Kuskokwim R.	Holitna	Unnamed Creek		between Bakbuk and Portage Creek	bu	335-20-16600-2830-3294
Coho	60.951547	-154.085318	Kuskokwim R.	Stony River	Telaquana River			bu	335-30-16600-2040-3190
Coho	62.971720	-154.120892	Kuskokwim R.	South Fork	Little Tonzona			bu	335-30-16600-2350-3075
Coho	61.537835	-158.702368	Kuskokwim R.	Mainstem			between Kolmakof and Holokuk	bu	335-20-16600
Coho	61.371173	-156.842628	Kuskokwim R.	Holitna	Hoholitna	Mainstem	below South Fork	bu	335-20-16600-2830-3041
Coho	60.632218	-155.742382	Kuskokwim R.	Holitna	Hoholitna	SouthFork	Weasel Creek	bu	335-20-16600-2830-3041-4360-5110-6023
Coho	62.191093	-155.877377	Kuskokwim R.	Tatlawiksuk	Unnamed Creek			a-2	335-30-16600-2080-3023-4151
Coho	60.874013	-155.404467	Kuskokwim R.	Holitna	Hoholitna	Mainstem	above Gnat Creek	bu	335-20-16600-2830-3041-4458
Coho	61.377842	-156.859733	Kuskokwim R.	Holitna	Hoholitna	Mainstem	below South Fork	bu	335-20-16600-2830-3041
Coho	61.540475	-154.598585	Kuskokwim R.	Swift River	Mainstem		above North Fork	bu	335-30-16600-2070
Coho	61.772160	-154.621033	Kuskokwim R.	Swift River	Gagaryha			bu	335-30-16600-2070-3083-4150
Coho	61.061745	-159.195837	Kuskokwim R.	Aniak	Salmon		near confluence	bu	335-20-16600-2400-3244
Coho	60.691888	-157.915965	Kuskokwim R.	Holitna	Shotgun			bu	335-20-16600-2830-3431-4021-5070
Coho	61.535653	-158.765597	Kuskokwim R.	Mainstem			between Kolmakof and Holokuk	bu	335-20-16600
Coho	61.459553	-160.536647	Kuskokwim R.	Mainstem			below Kalskag Fish Wheel Tagging Site	bu	335-20-16600
Coho	61.532033	-157.890262	Kuskokwim R.	Oskawalik				bu	335-20-16600-2630-3070-4071
Coho	61.866510	-157.935618	Kuskokwim R.	Mainstem			between Crooked and George	bu	335-20-16600
Coho	61.862287	-158.066818	Kuskokwim R.	Mainstem			between Crooked and George	bu	335-20-16600
Coho	60.684390	-155.953217	Kuskokwim R.	Holitna	Hoholitna	SouthFork	Killae Creek	bu	335-20-16600-2830-3041-4360-5110-6014
Coho	61.738497	-158.191258	Kuskokwim R.	Mainstem			between Veahna and Oskawalik	bu	335-20-16600
Coho	60.979247	-155.253820	Kuskokwim R.	Holitna	Hoholitna	Mainstem	above Gnat Creek	bu	335-20-16600-2830-3041-4481
Coho	61.750803	-154.542695	Kuskokwim R.	Swift River	North Fork	Babel Creek		bu	335-30-16600-2070-3101-4055
Coho	61.585877	-159.393227	Kuskokwim R.	Mainstem			between Owhat and Kolmakof	bu	335-20-16600
Coho	62.421060	-156.082520	Kuskokwim R.	Mainstem			between Tatlawiksuk and Selatna	bu	335-20-16600
Coho	60.548522	-158.300170	Kuskokwim R.	Holitna	Kogrukluk		above Shotgun	bu	335-20-16600-2830-3431
Coho	61.067303	-157.743853	Kuskokwim R.	Holitna	Unnamed Creek		between Bakbuk and Portage Creek	bu	335-20-16600-2830-3294
Coho	61.190663	-158.384950	Kuskokwim R.	Holokuk			above Chineekluk Creek	bu	335-20-16600-2540
Coho	60.909892	-156.249437	Kuskokwim R.	Holitna	Hoholitna	Mainstem	below South Fork	bu	335-20-16600-2830-3041
Coho	60.638732	-157.802377	Kuskokwim R.	Holitna	Shotgun			bu	335-20-16600-2830-3431-4021
Coho	61.153642	-160.887398	Kuskokwim R.	Mainstem			below Kalskag Fish Wheel Tagging Site	bu	335-20-16600
Coho	61.709632	-157.208793	Kuskokwim R.	Vreeland				bu	335-20-16600-2800
Coho	60.833222	-159.543760	Kuskokwim R.	Aniak	Salmon		between Eagle and Fisher Creek	bu	335-20-16600-2400-3244
Coho	63.574993	-153.464527	Kuskokwim R.	North Fork	Swift Fork			bu	335-30-16600-2351-3076
Coho	62.053878	-157.580638	Kuskokwim R.	George	Mainstem		between North Fork and Michigan Creek	bu	335-20-16600-2741
Coho	61.588138	-159.552032	Kuskokwim R.	Mainstem			near Village of Aniak	bu	335-20-16600
Coho	61.702355	-156.953563	Kuskokwim R.	Mainstem			between Holitna and Stony	bu	335-20-16600
Coho	61.893213	-156.306102	Kuskokwim R.	Mainstem			between Swift and Tatlawiksuk	bu	335-20-16600

SPECIES	LATITUDE	LONGITUDE	MAJOR_BASI	SUB_BASIN	STREAM_1	STREAM_2	DISCRIPTIO	fate	awc_
Coho	61.355858	-153.860718	Kuskokwim R.	Stony River	Mainstem		above Necons	a-1	335-30-16600-2040-3267
Coho	61.566583	-157.027685	Kuskokwim R.	Holitna	Mainstem		below Hoholitna	bu	335-20-16600-2830-3431
Coho	61.581937	-159.366295	Kuskokwim R.	Mainstem			between Owhat and Kolmakof	bu	335-20-16600
Coho	60.610540	-159.085010	Kuskokwim R.	Aniak	Upper Aniak	Mainstem	above Atsaksovluk	bu	335-20-16600-2400
Coho	62.457995	-155.671032	Kuskokwim R.	Selatna				bu	335-30-16600-2170
Coho	61.872547	-155.678215	Kuskokwim R.	Swift River	Cheeneetnuk	Mainstem	below Shoeleather Creek	bu	335-30-16600-2070-3029-4047
Coho	61.591388	-159.537432	Kuskokwim R.	Mainstem			near Village of Aniak	bu	335-20-16600
Coho	61.578098	-159.519747	Kuskokwim R.	Mainstem			near Village of Aniak	bu	335-20-16600
Coho	61.208938	-160.801980	Kuskokwim R.	Mainstem			below Kalskag Fish Wheel Tagging Site	bu	335-20-16600
Coho	60.824727	-158.520593	Kuskokwim R.	Holitna	Chukowan	Chikululnuk		bu	335-20-16600-2830-3430-4172
Coho	60.890052	-159.261618	Kuskokwim R.	Aniak	Kipchuck			bu	335-20-16600-2400-3254
Coho	61.474775	-154.865685	Kuskokwim R.	Swift River	Unnamed Creek		between Gagaryha and North Fork	bu	335-30-16600-2070
Coho	60.928657	-155.234842	Kuskokwim R.	Holitna	Hoholitna	Mainstem	above Gnat Creek	bu	335-20-16600-2830-3041
Coho	62.092977	-154.662782	Kuskokwim R.	Middle Fork	Big River			bu	335-30-16600-2300-3030
Coho	61.430707	-157.032357	Kuskokwim R.	Holitna	Mainstem		between Hoholitna and Itululik Creek	bu	335-20-16600-2830-3431
Coho	60.985810	-157.209312	Kuskokwim R.	Holitna	Taylor Creek			bu	335-20-16600-2830-3211
Coho	61.582762	-159.730745	Kuskokwim R.	Mainstem			between Aniak Slough outlet and Village of	bu	335-20-16600
Coho	61.591508	-159.456105	Kuskokwim R.	Mainstem			between Aniak and Owhat	bu	335-20-16600
Coho	60.594537	-157.624037	Kuskokwim R.	Holitna	Shotgun			bu	335-20-16600-2830-3431-4021-5141
Coho	61.108123	-156.607648	Kuskokwim R.	Holitna	Hoholitna	Mainstem	below South Fork	bu	335-20-16600-2830-3041
Coho	61.702115	-158.226368	Kuskokwim R.	Mainstem			between Veahna and Oskawalik	bu	335-20-16600
Coho	61.347680	-157.523837	Kuskokwim R.	Holitna	Itulilik Creek			bu	335-20-16600-2830-3074
Coho	60.935810	-158.767582	Kuskokwim R.	Aniak	Upper Aniak	Atsaksovluk	above Waterboot	bu	335-20-16600-2400-3291
Coho	61.574695	-159.259902	Kuskokwim R.	Mainstem			between Owhat and Kolmakof	bu	335-20-16600
Coho	61.855935	-155.776807	Kuskokwim R.	Swift River	Cheeneetnuk		below Shoeleather Creek	bu	335-30-16600-2070-3029
Coho	61.532675	-159.754183	Kuskokwim R.	Mainstem			Aniak Slough	bu	335-20-16600
Coho	61.106712	-160.969102	Kuskokwim R.	Mainstem			below Kalskag Fish Wheel Tagging Site	bu	335-20-16600
Coho	61.464150	-154.258955	Kuskokwim R.	Swift River	Mainstem		above North Fork	bu	335-30-16600-2070
Coho	61.563345	-159.471313	Kuskokwim R.	Aniak	Mainstem		below Buckstock	bu	335-20-16600-2400
Coho	61.733950	-158.791820	Kuskokwim R.	Kolmakof				a-1	335-20-16600-2501
Coho	61.036105	-157.206098	Kuskokwim R.	Holitna	Taylor Creek			bu	335-20-16600-2830-3211
Coho	60.986592	-155.255153	Kuskokwim R.	Holitna	Hoholitna	Mainstem	above Gnat Creek	bu	335-20-16600-2830-3041-4481
Coho	60.799582	-158.424562	Kuskokwim R.	Holitna	Chukowan	Mainstem	between Oksotalik and Baird Creek	bu	335-20-16600-2830-3430
Coho	61.615710	-154.670053	Kuskokwim R.	Swift River	North Fork		above Babel Creek	bu	335-30-16600-2070-3101
Coho	61.273123	-153.788297	Kuskokwim R.	Stony River	Mainstem		above Necons	bu	335-30-16600-2040
Coho	62.235725	-156.851585	Kuskokwim R.	George	East Fork			bu	335-20-16600-2741-3050
Coho	60.921540	-157.874480	Kuskokwim R.	Holitna	Mukslulik			bu	335-20-16600-2830-3390
Coho	60.844935	-158.235420	Kuskokwim R.	Holitna	Chukowan	Mainstem	between Oksotalik and Baird Creek	bu	335-20-16600-2830-3430
Coho	61.870808	-155.612712	Kuskokwim R.	Swift River	Cheeneetnuk	Mainstem	below Shoeleather Creek	bu	335-30-16600-2070-3029
Coho	61.592115	-159.426802	Kuskokwim R.	Mainstem			between Aniak and Owhat	bu	335-20-16600
Coho	60.906512	-159.011065	Kuskokwim R.	Aniak	Upper Aniak	Atsaksovluk	below Waterboot	bu	335-20-16600-2400-3291
Coho	61.325603	-159.155620	Kuskokwim R.	Aniak	Buckstock			bu	335-20-16600-2400-3101
Coho	61.635323	-157.094093	Kuskokwim R.	Holitna	Mainstem		below Hoholitna	bu	335-20-16600-2830-3431
Coho	61.607587	-158.845873	Kuskokwim R.	Kolmakof				bu	335-20-16600-2501
Coho	61.586035	-159.650353	Kuskokwim R.	Mainstem			between Aniak Slough outlet and Village of	bu	335-20-16600
Coho	61.316458	-153.770472	Kuskokwim R.	Stony River	Mainstem		above Necons	bu	335-30-16600-2040-3267
Coho	61.726482	-154.881605	Kuskokwim R.	Swift River	Gagaryha			bu	335-30-16600-2070-3083
Coho	61.201282	-158.699827	Kuskokwim R.	Aniak	Buckstock			bu	335-20-16600-2400-3101
Coho	61.122933	-160.936315	Kuskokwim R.	Mainstem			below Kalskag Fish Wheel Tagging Site	bu	335-20-16600
Coho	60.877353	-155.418958	Kuskokwim R.	Holitna	Hoholitna	Mainstem	above Gnat Creek	bu	335-20-16600-2830-3041-4458
Coho	60.605613	-158.265432	Kuskokwim R.	Holitna	Kogrukluk		above Shotgun	bu	335-20-16600-2830-3431
Coho	61.569462	-159.530013	Kuskokwim R.	Mainstem			near Village of Aniak	bu	335-20-16600
Coho	61.483493	-156.904727	Kuskokwim R.	Holitna	Hoholitna	Mainstem	below South Fork	bu	335-20-16600-2830-3041
Coho	61.757245	-154.761902	Kuskokwim R.	Swift River	Gagaryha			bu	335-30-16600-2070-3083-4150
Coho	62.966877	-154.875408	Kuskokwim R.	Middle Fork	Mainstem		near the mouth of Big River	bu	335-30-16600-2300
Coho	61.197372	-157.728152	Kuskokwim R.	Holitna	Portage			bu	335-20-16600-2830-3280
Coho	62.968097	-154.130515	Kuskokwim R.	South Fork	Little Tonzona			bu	335-30-16600-2350-3075

SPECIES	LATITUDE	LONGITUDE	MAJOR_BASI	SUB_BASIN	STREAM_1	STREAM_2	DISCRIPTIO	fate	awc_
Coho	60.909467	-157.227028	Kuskokwim R.	Holitna	Taylor Creek			bu	335-20-16600-2830-3211
Coho	60.904493	-159.053945	Kuskokwim R.	Aniak	Upper Aniak	Mainstem	above Atsaksovluk	bu	335-20-16600-2400
Coho	60.683760	-155.855213	Kuskokwim R.	Holitna	Hoholitna	SouthFork	Killae Creek	bu	335-20-16600-2830-3041-4360-5110
Coho	60.967033	-156.450062	Kuskokwim R.	Holitna	Hoholitna	Mainstem	below South Fork	bu	335-20-16600-2830-3041
Coho	61.556873	-157.669905	Kuskokwim R.	Oskawalik				bu	335-20-16600-2630
Coho	61.385098	-157.051363	Kuskokwim R.	Holitna	Mainstem		between Hoholitna and Itululik Creek	bu	335-20-16600-2830-3431
Coho	61.359797	-160.581085	Kuskokwim R.	Mainstem			below Kalskag Fish Wheel Tagging Site	bu	335-20-16600
Coho	62.330240	-157.193885	Kuskokwim R.	George	Mainstem		between Michigan and Willow Creek	bu	335-20-16600-2741
Coho	61.518850	-160.339263	Kuskokwim R.	Mainstem			below Kalskag Fish Wheel Tagging Site	bu	335-20-16600
Coho	61.762807	-154.654917	Kuskokwim R.	Swift River	Gagaryha			bu	335-30-16600-2070-3083-4150
Coho	61.172137	-159.120985	Kuskokwim R.	Aniak	Mainstem		between Buckstock and Timber Creek	bu	335-20-16600-2400
Coho	61.868053	-158.443242	Kuskokwim R.	Crooked Creek	Getmuna			bu	335-20-16600-2671-3023
Coho	62.079850	-157.713192	Kuskokwim R.	George	North Fork			nom	335-20-16600-2741-3075
Coho	62.968995	-154.131060	Kuskokwim R.	South Fork	Little Tonzona			bu	335-30-16600-2350-3075
Coho	63.019672	-154.500342	Kuskokwim R.	South Fork	Mainstem		below Little Tonzona	bu	335-30-16600-2350

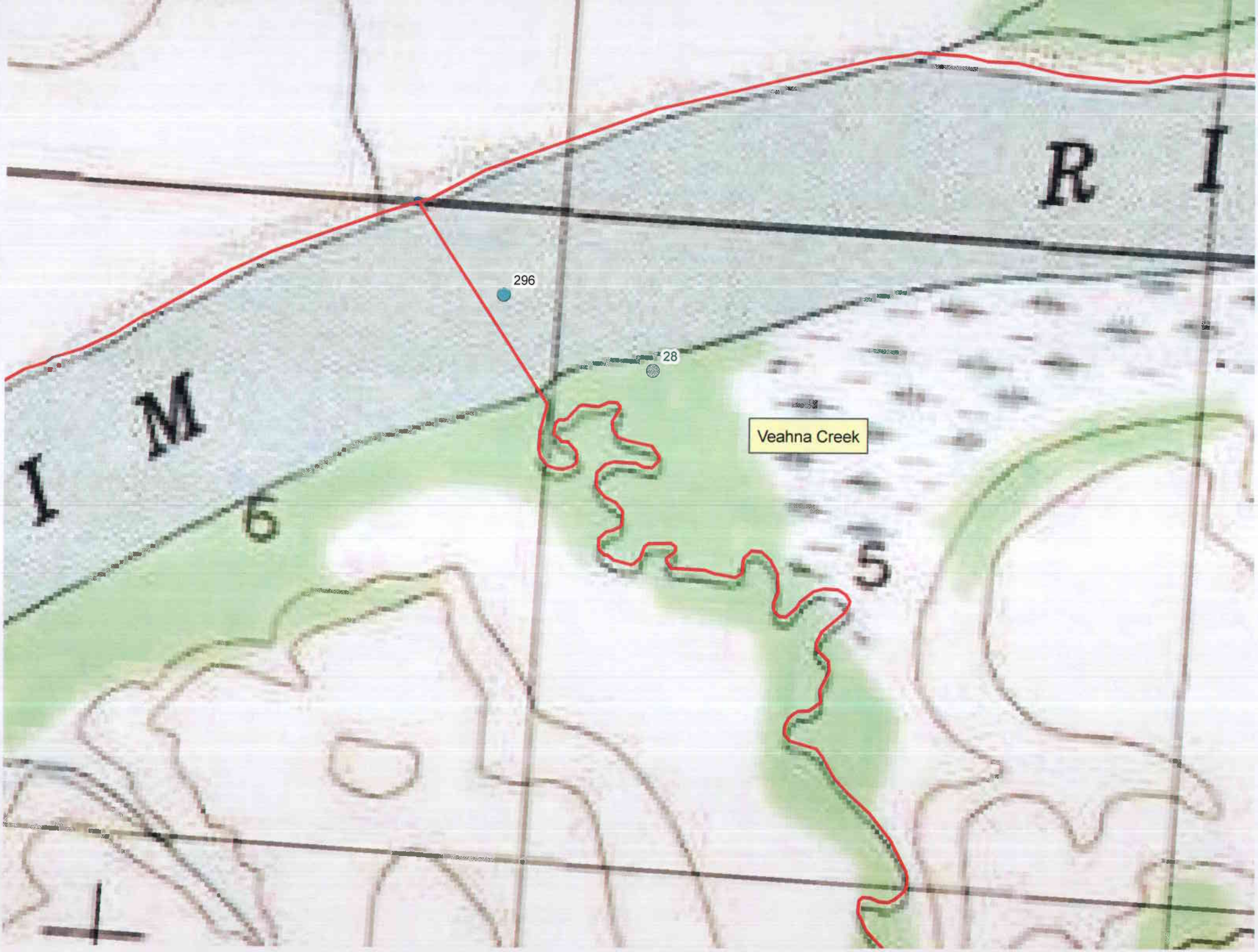
R I
296
28
Veahna Creek
I M
6
5

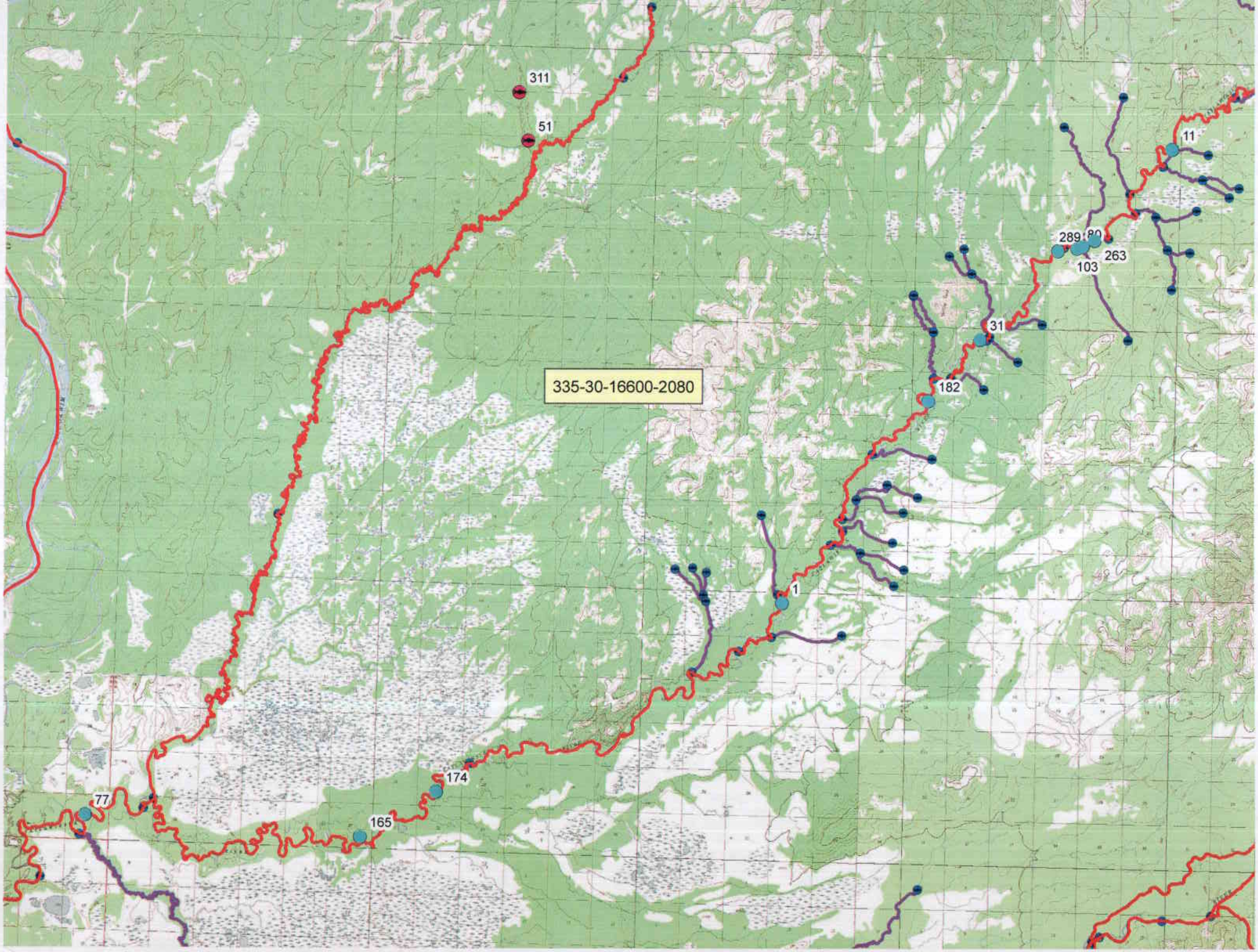
335-30-16600-2080
311
51
11
289
80
263
103
31
182
1
174
165
77

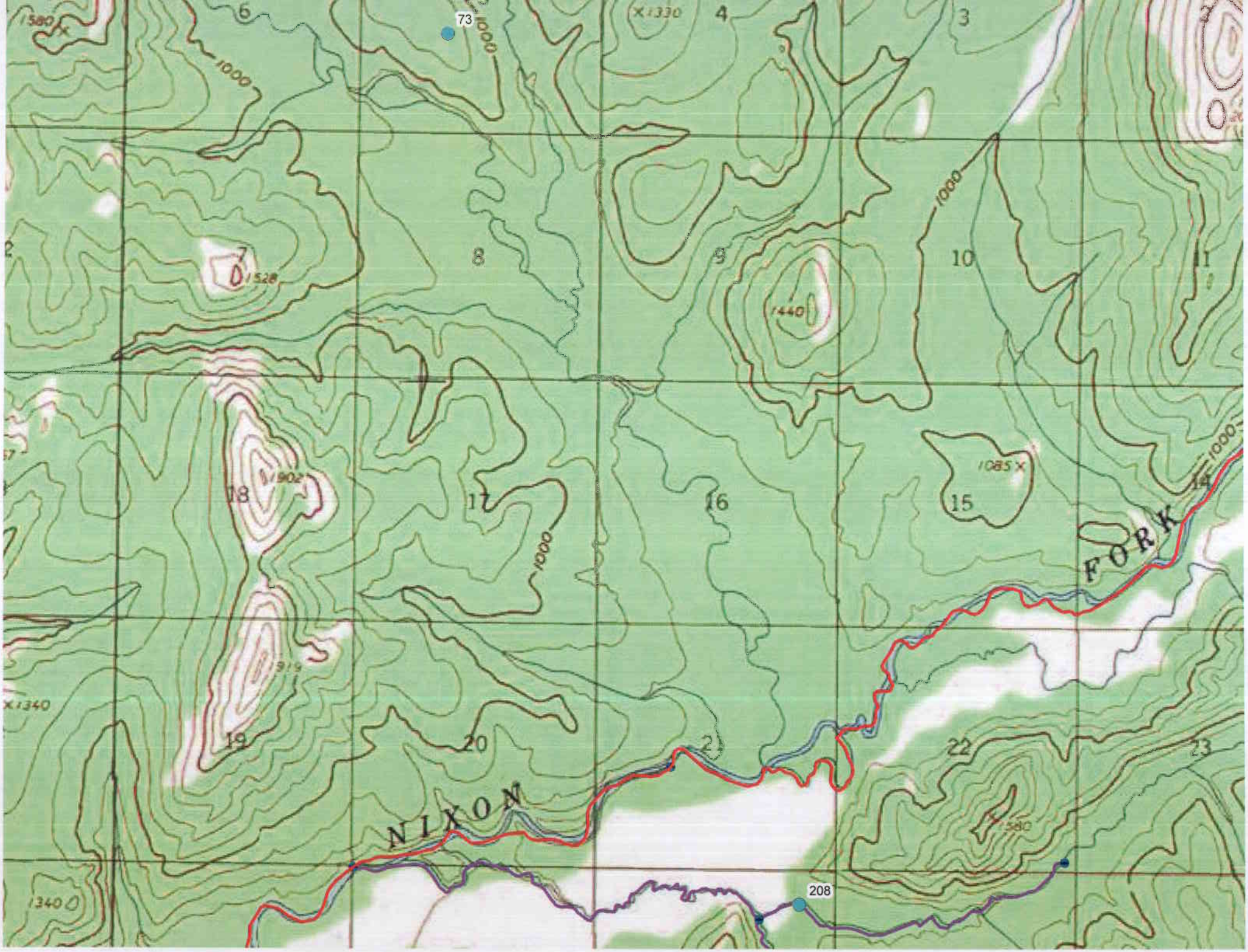

73
208
NIXON
FORK
1000
1580
1330
1528
1440
1902
1085
1919
1340

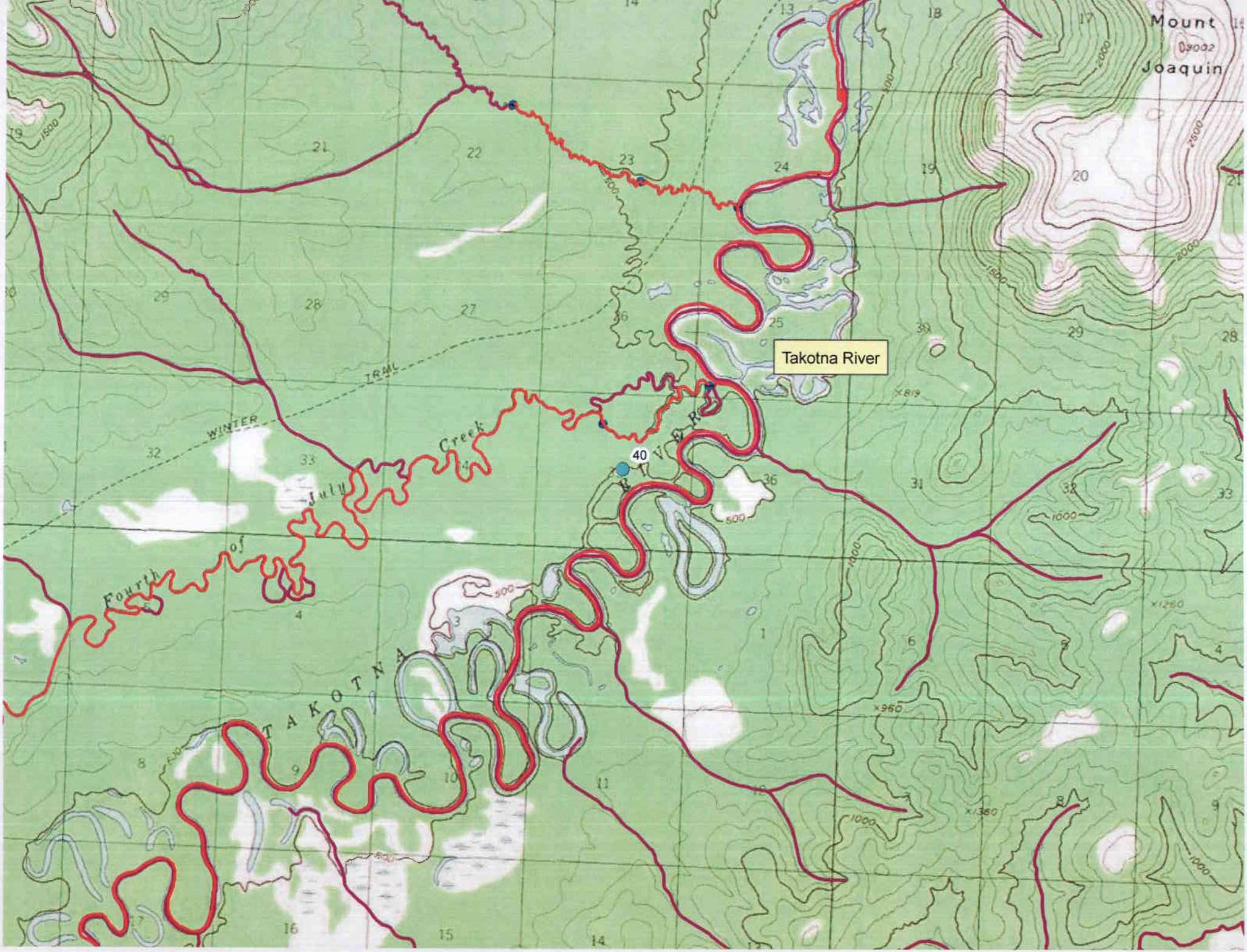
Takotna River
40
Mount
Joaquin
WINTER
TRAIL
July
Creek
Fourth
of
TAKOTNA
RIVER

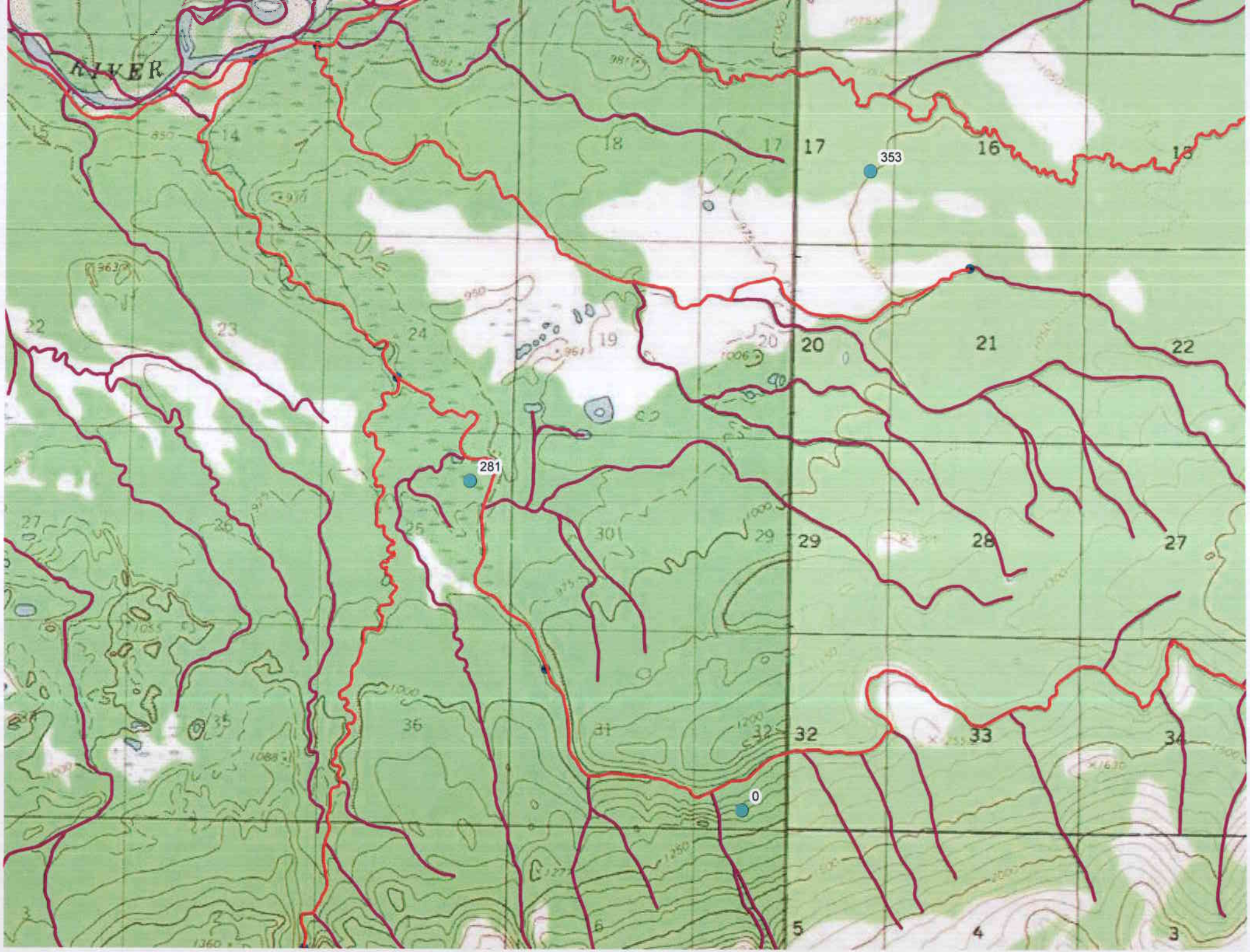
RIVER
353
281
0
17
16
18
20
21
22
29
28
27
32
33
34
5
4
3

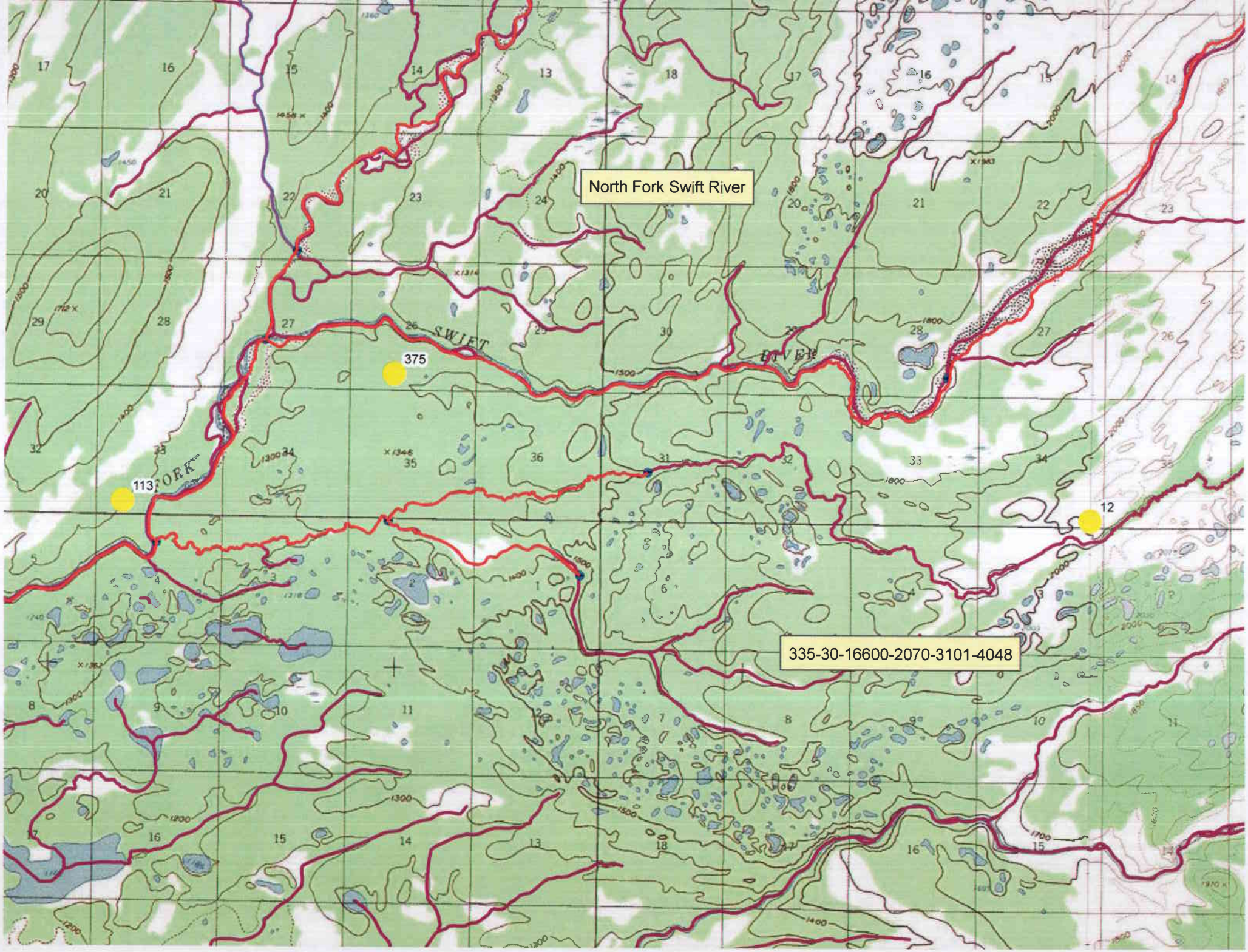
North Fork Swift River
375
113
12
335-30-16600-2070-3101-4048
SWIFT
RIVER
FORK

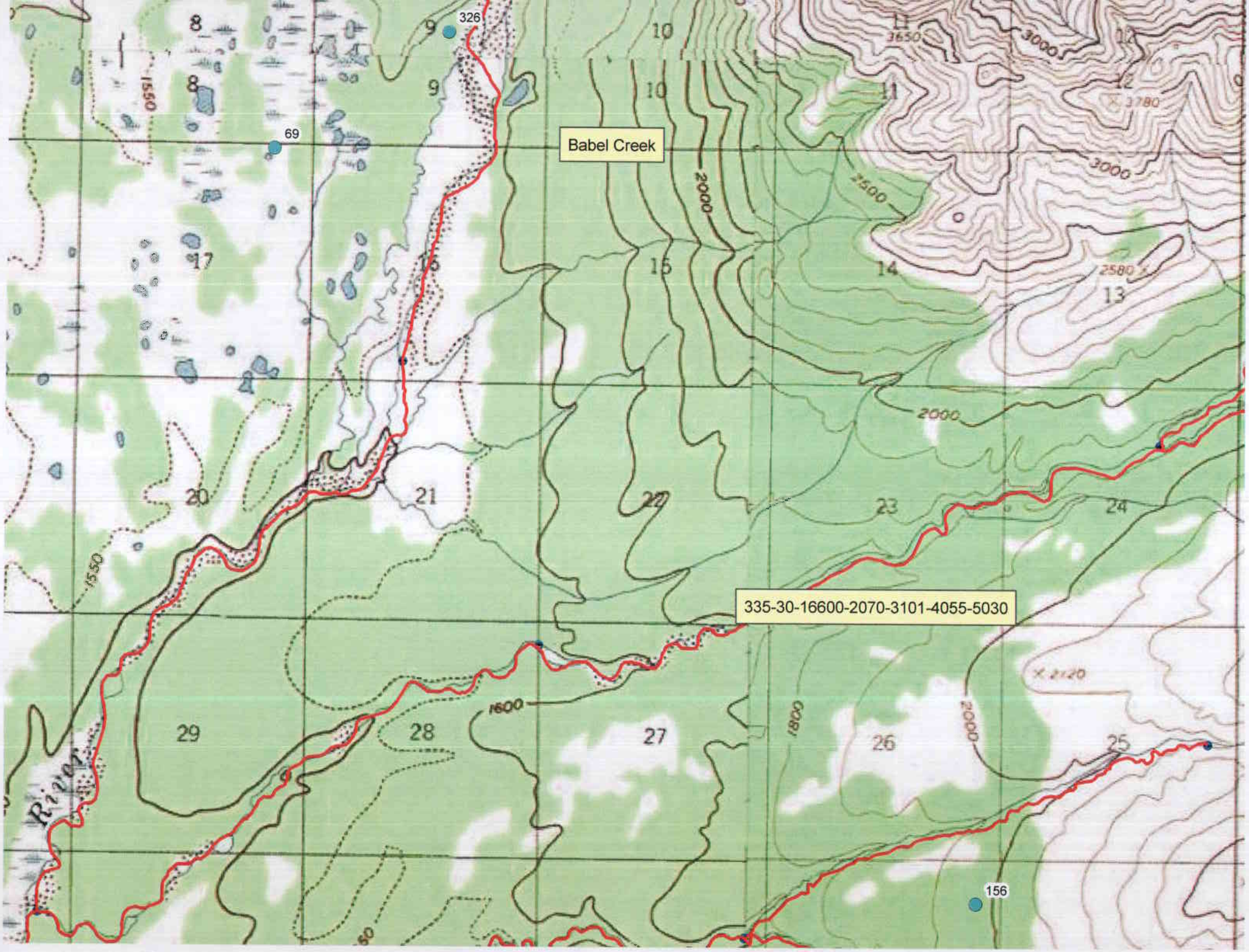
326
69
Babel Creek
335-30-16600-2070-3101-4055-5030
156
1550
2000
2500
3000
3650
3780
2580
2120
1600
1800
River

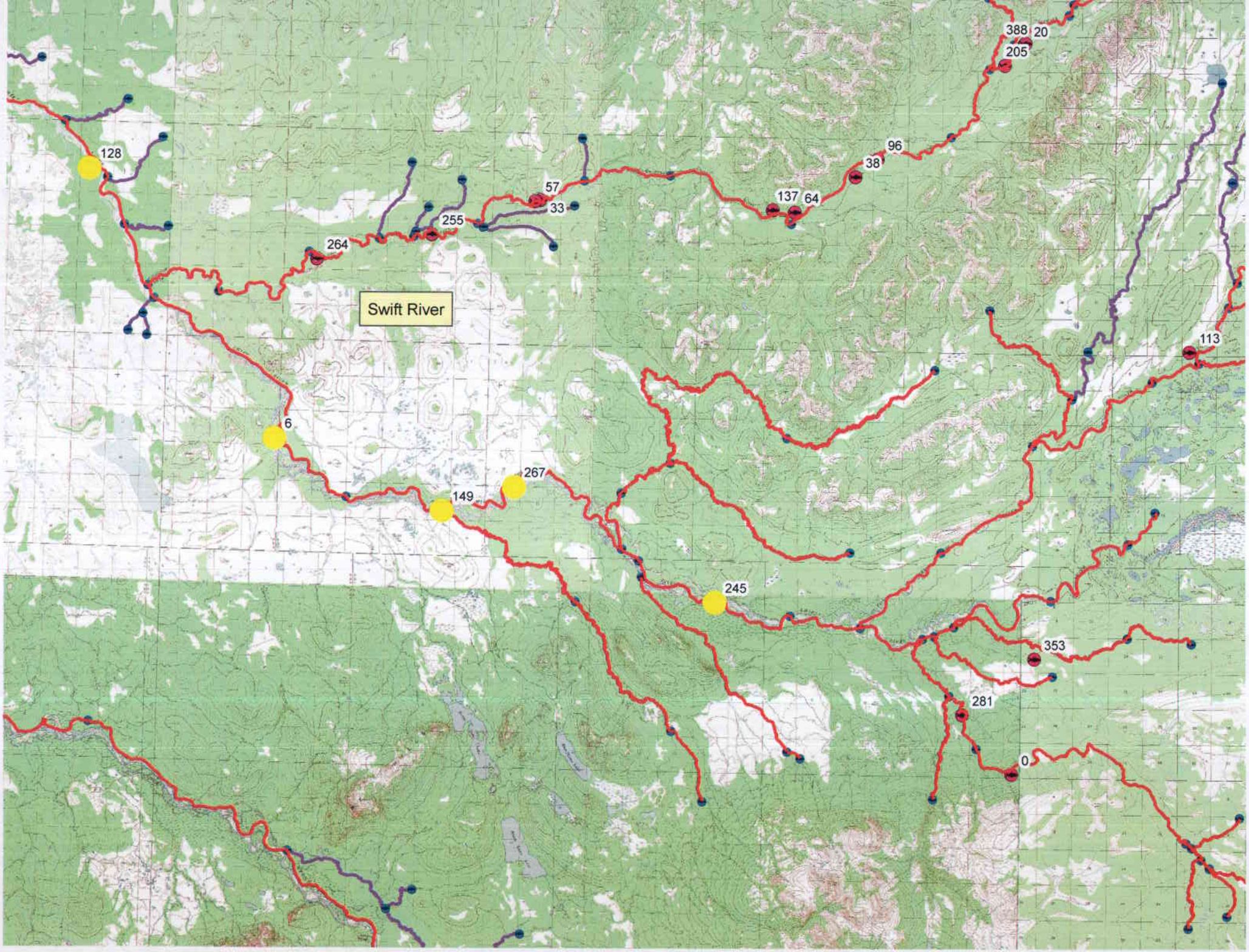
Swift River
128
264
255
57
33
137
64
38
96
388
20
205
113
6
149
267
245
353
281
0

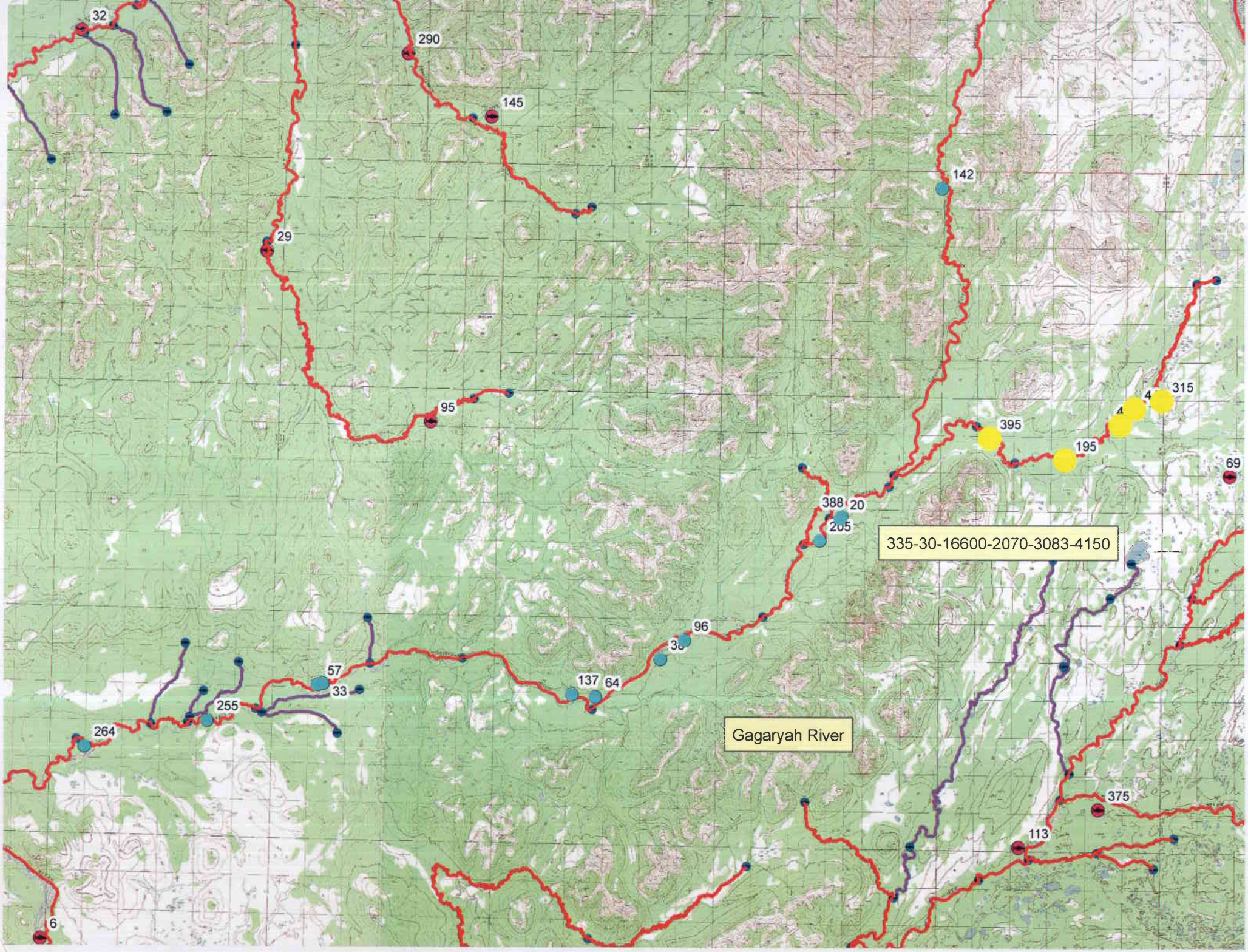
32
290
145
142
29
95
315
4
4
395
195
69
388
20
205
335-30-16600-2070-3083-4150
96
38
57
33
137
64
255
264
Gagaryah River
375
113
6

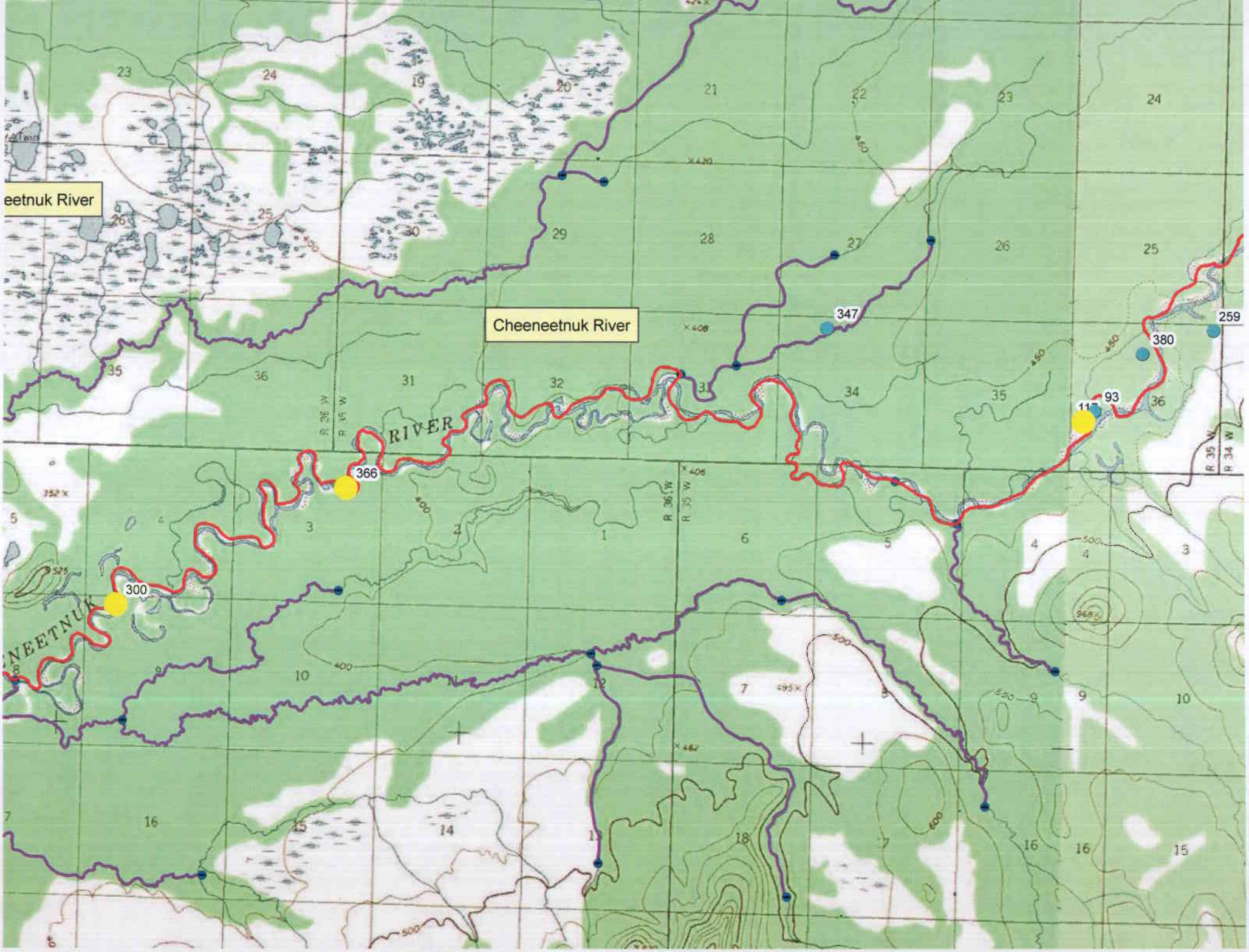
eetnuk River
Cheeneetnuk River
RIVER
NEETNUK
347
259
380
93
366
300

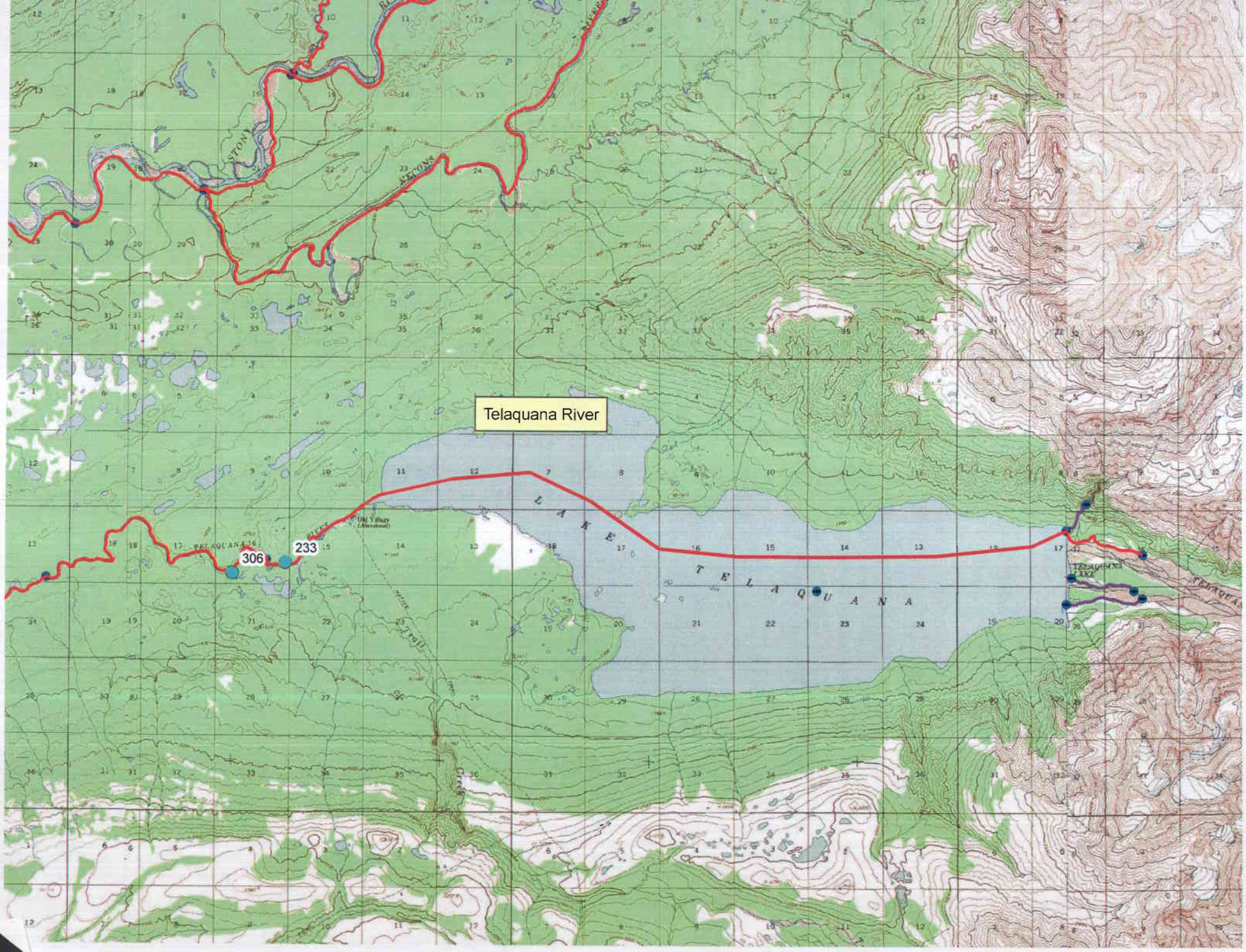
Telaquana River
306
233
LAKE TELAQUANA

Cheeneetnuk River
32
259
380
93
117
347
366
300
54
CHEENEETNUK
RIVER
SWIFT

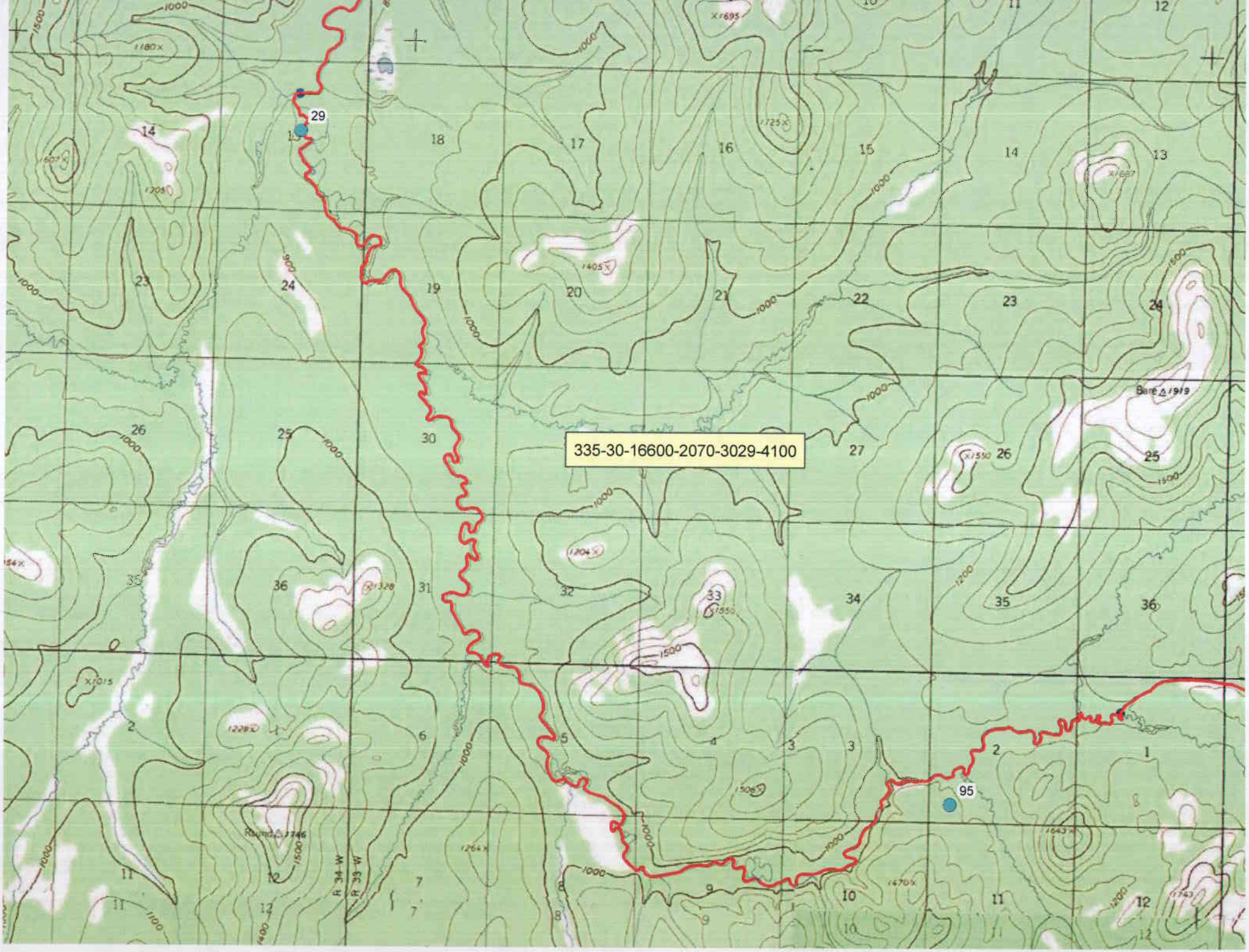
29
95
335-30-16600-2070-3029-4100
R 34 W
R 33 W

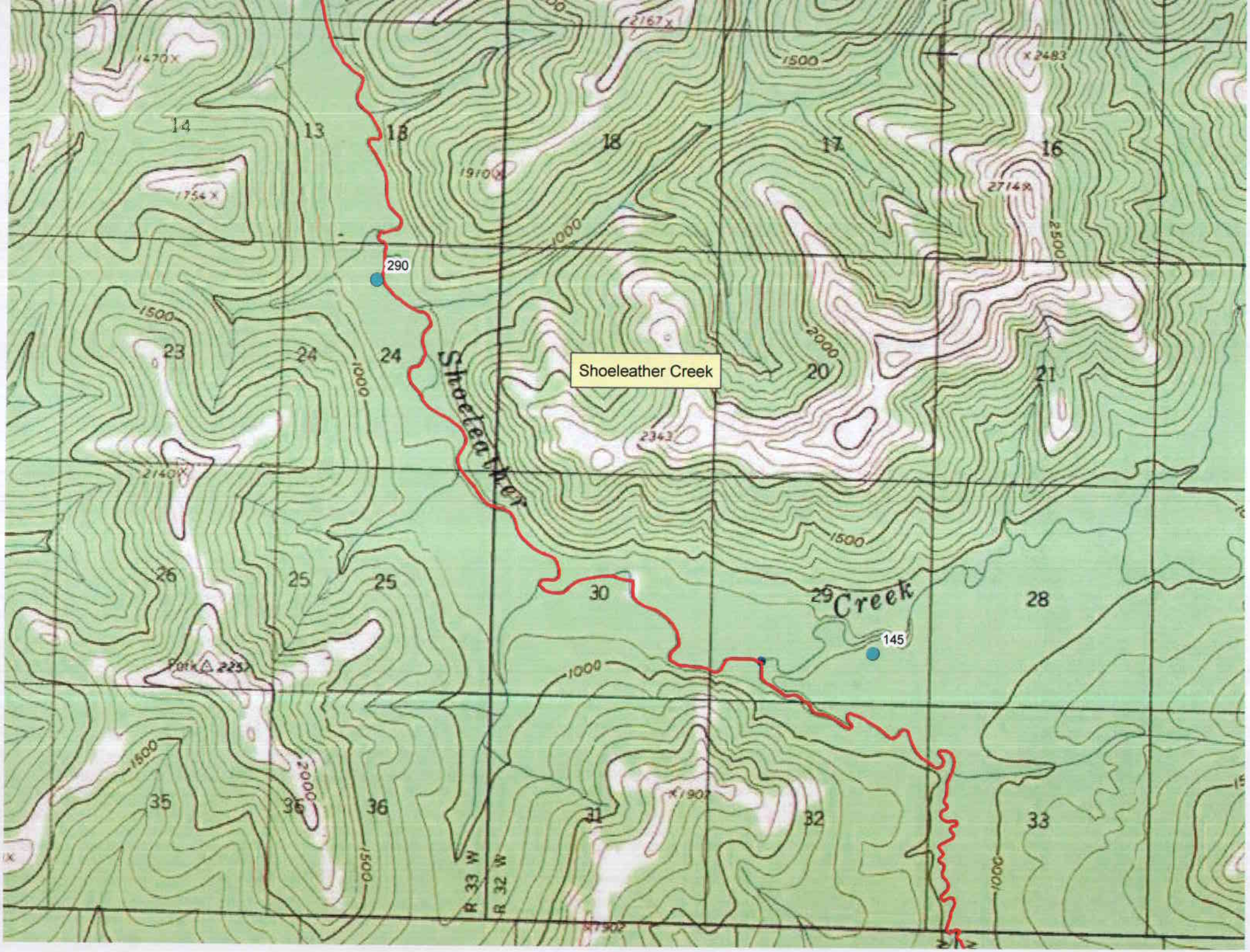
Shoeleather Creek
290
145
Shoeleather
Creek
R 33 W
R 32 W
14
13
18
18
17
16
23
24
24
20
21
26
25
25
30
29
28
35
36
36
31
32
33
1500
1000
2000
2500

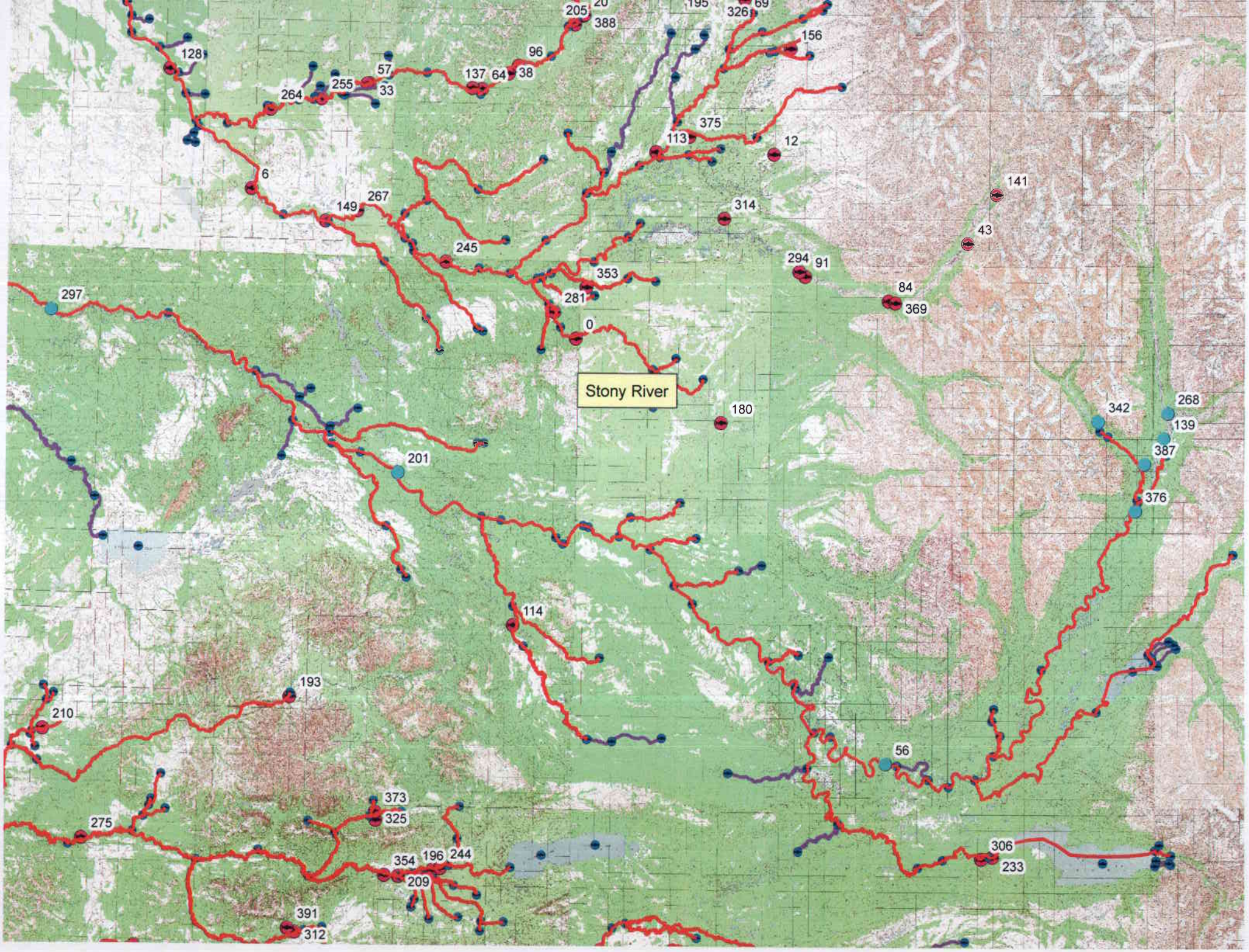
Stony River
128
264
255
57
33
137
64
38
96
205
20
388
195
326
69
156
375
113
12
6
149
267
245
314
141
43
294
91
353
281
0
84
369
297
180
342
268
139
387
376
201
114
193
210
56
373
325
275
354
196
244
209
306
233
391
312

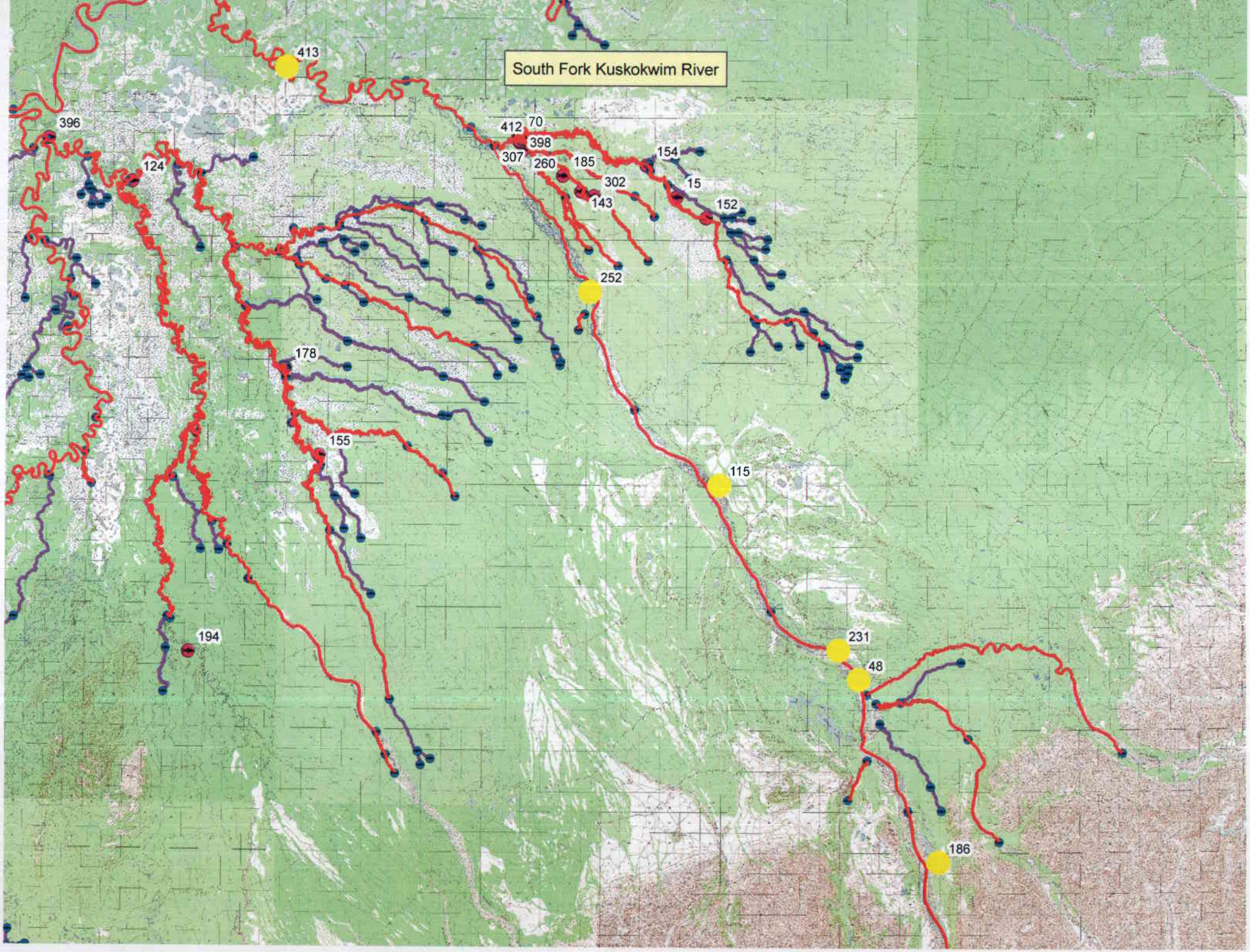
South Fork Kuskokwim River
413
396
124
412
70
398
307
260
185
154
302
15
143
152
252
178
155
115
194
231
48
186

Can Creek
114

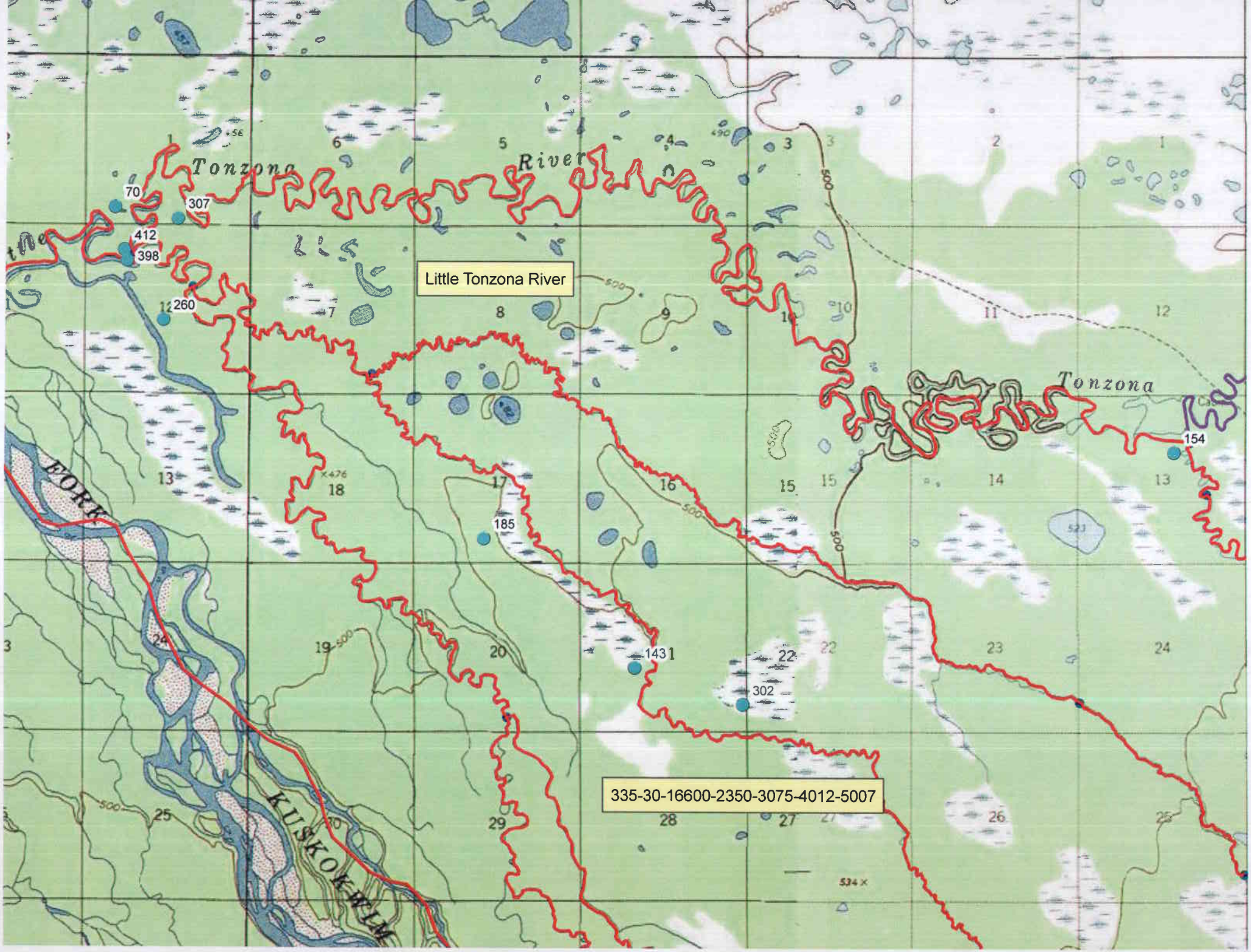
Tonzona River
Little Tonzona River
Tonzona
FORK
KUSKOKWIM
70
307
412
398
260
185
143
302
154
335-30-16600-2350-3075-4012-5007

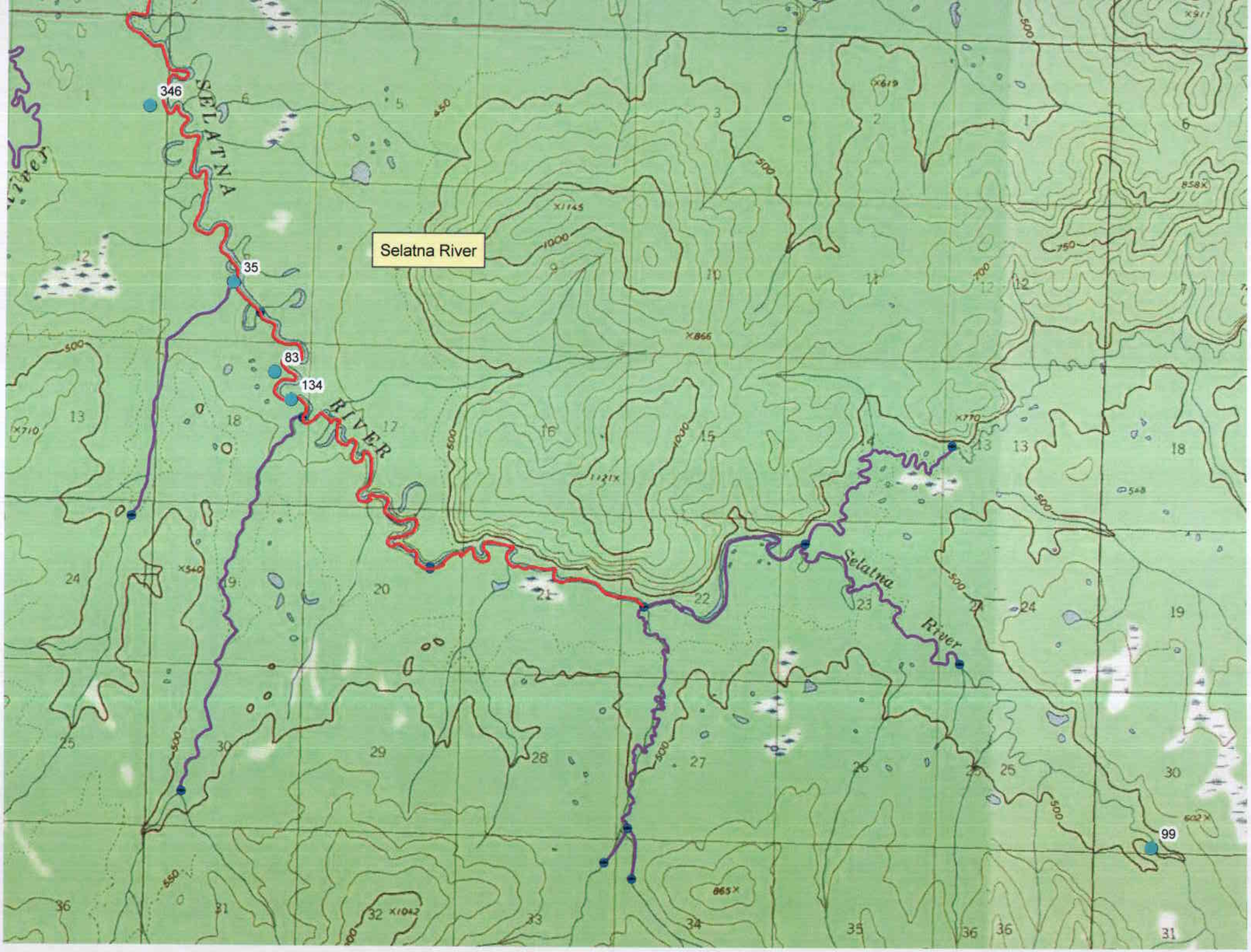
Selatna River
346
35
83
134
99
SELATNA
RIVER
Selatna
River

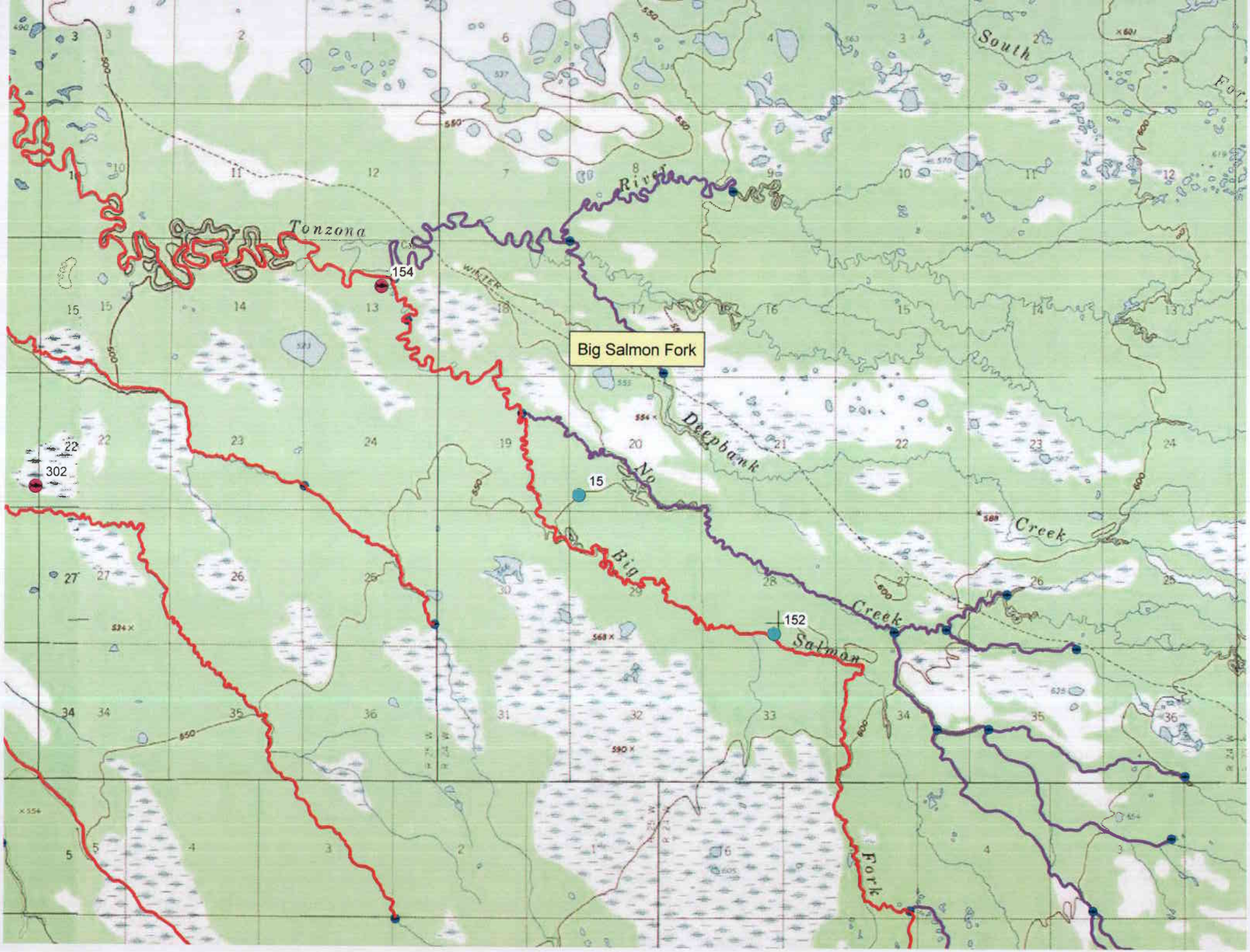

Big Salmon Fork
Tonzona
River
South
Deepbank
No
Big
Creek
Salmon
Fork
154
302
15
152

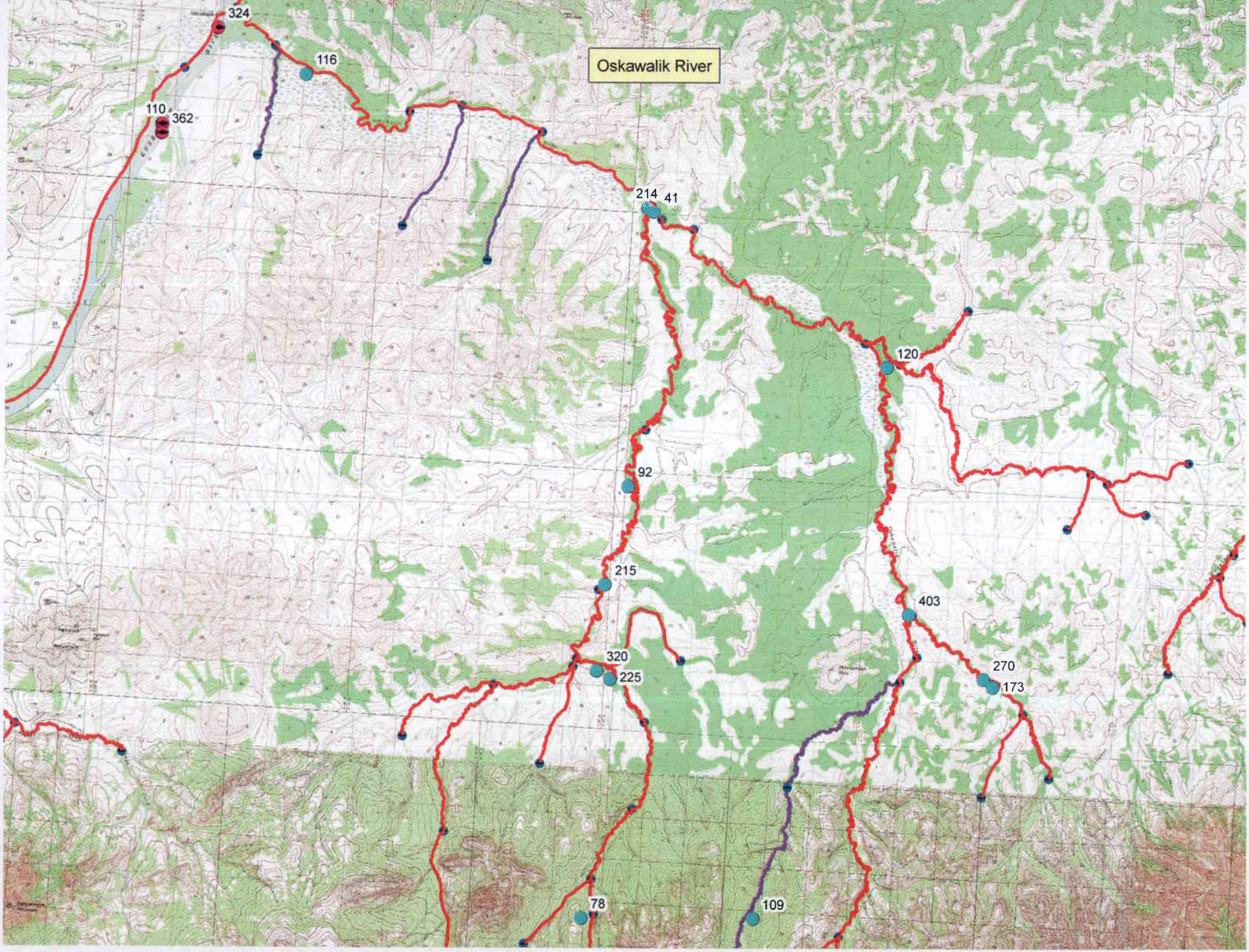
Oskawalik River
324
116
110
362
214
41
120
92
215
403
320
225
270
173
78
109

Nunsatuk River
18
311
51

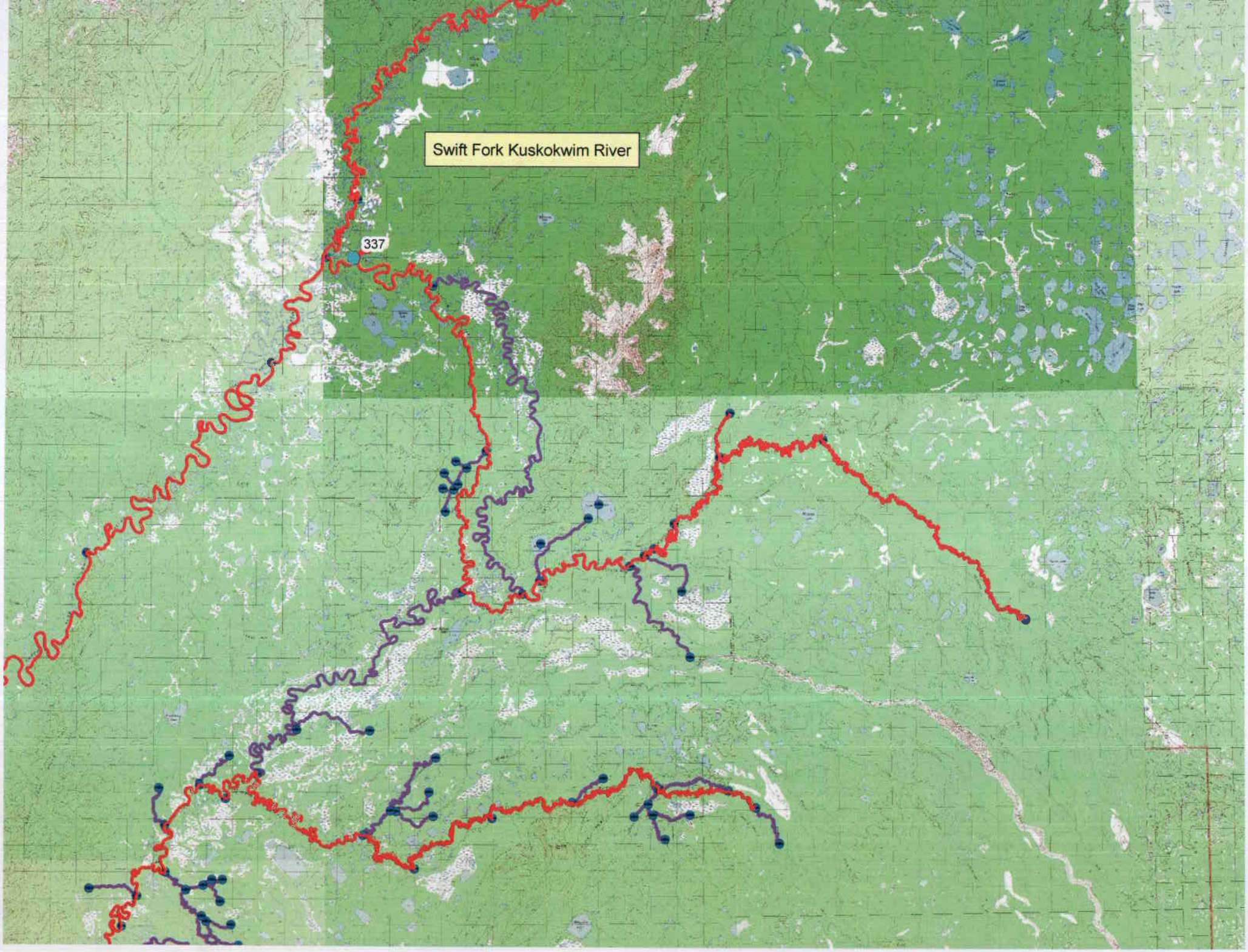
Swift Fork Kuskokwim River
337

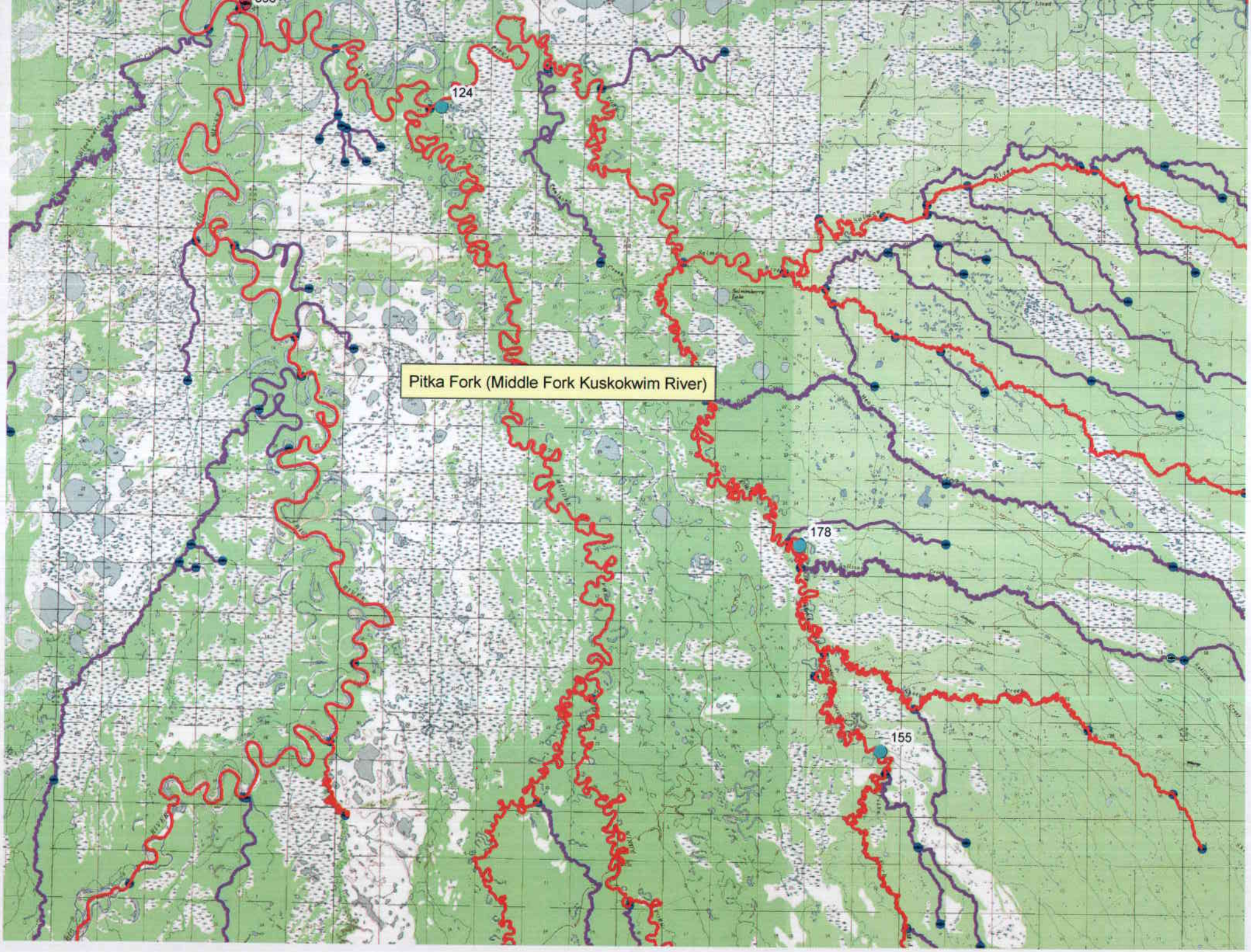
124
Pitka Fork (Middle Fork Kuskokwim River)
178
155

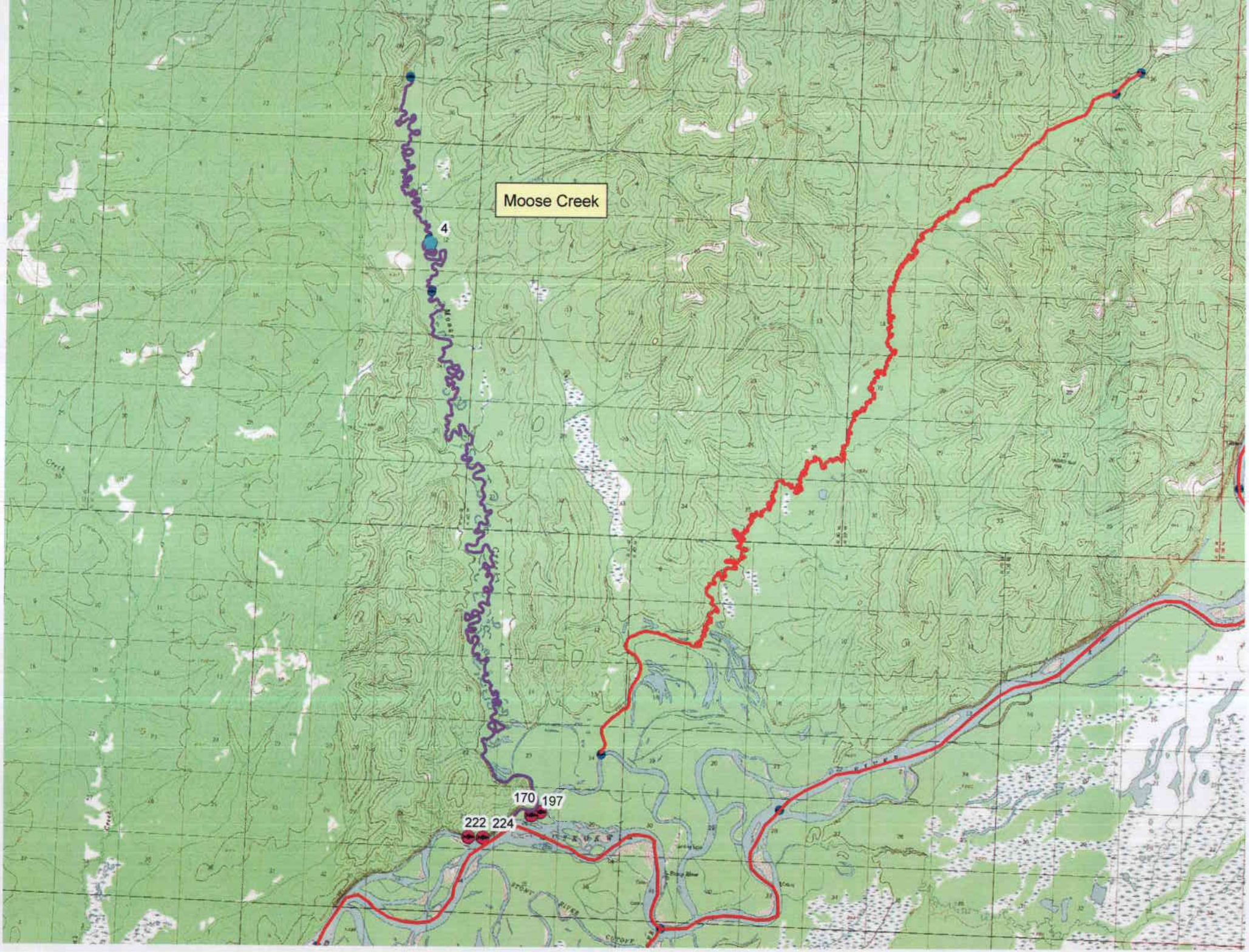
Moose Creek
4
170
197
222
224

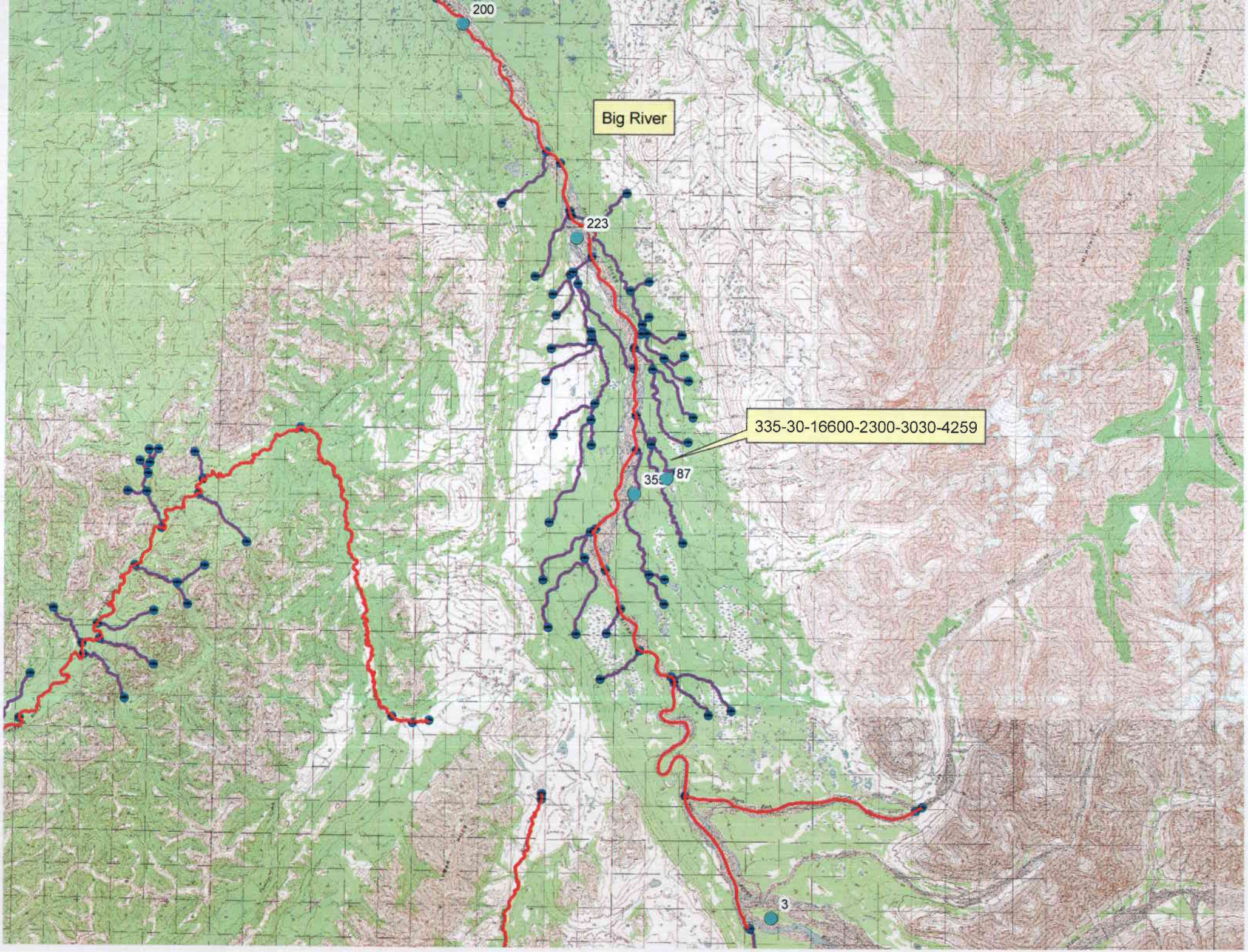
200
Big River
223
335-30-16600-2300-3030-4259
87
3

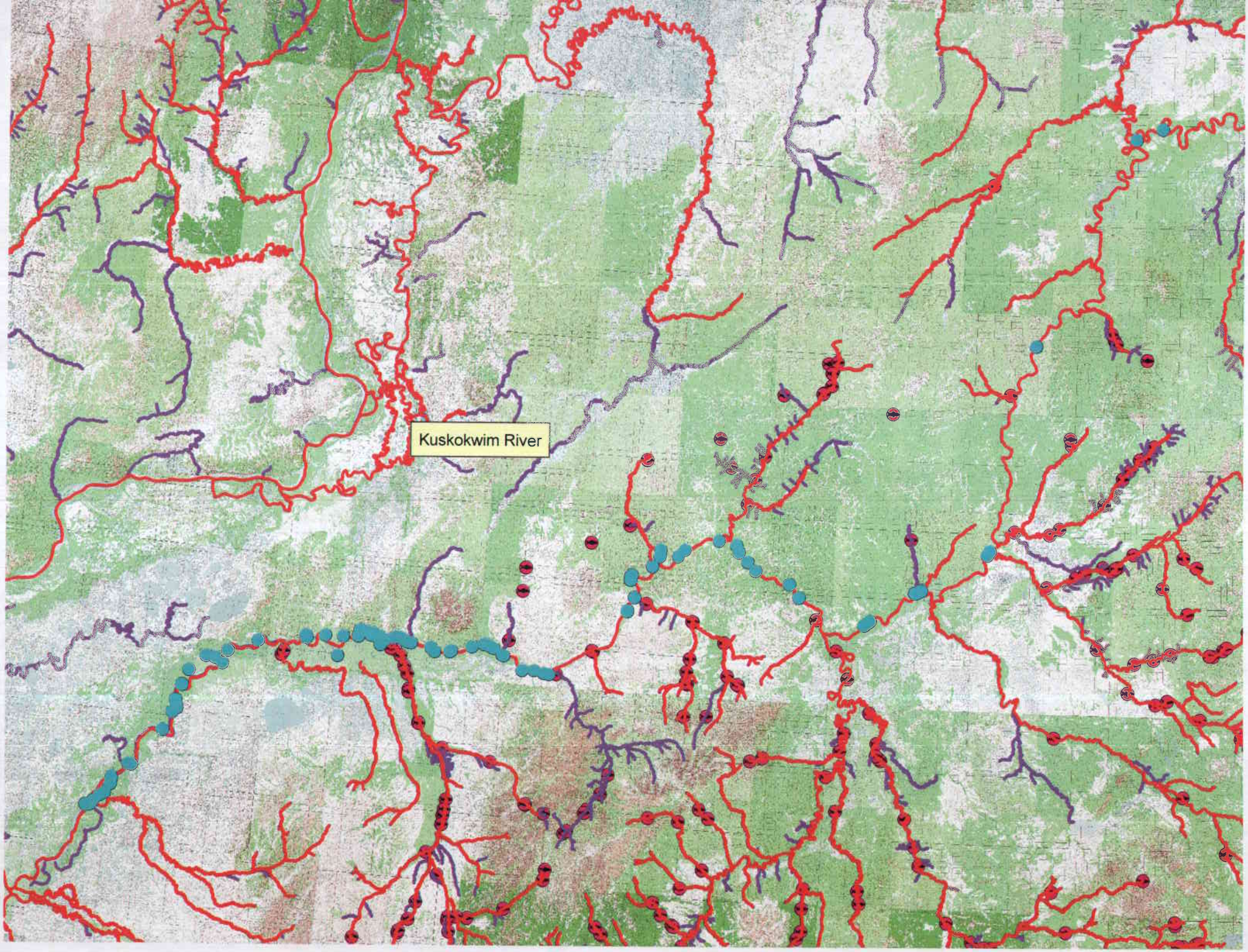
Kuskokwim River

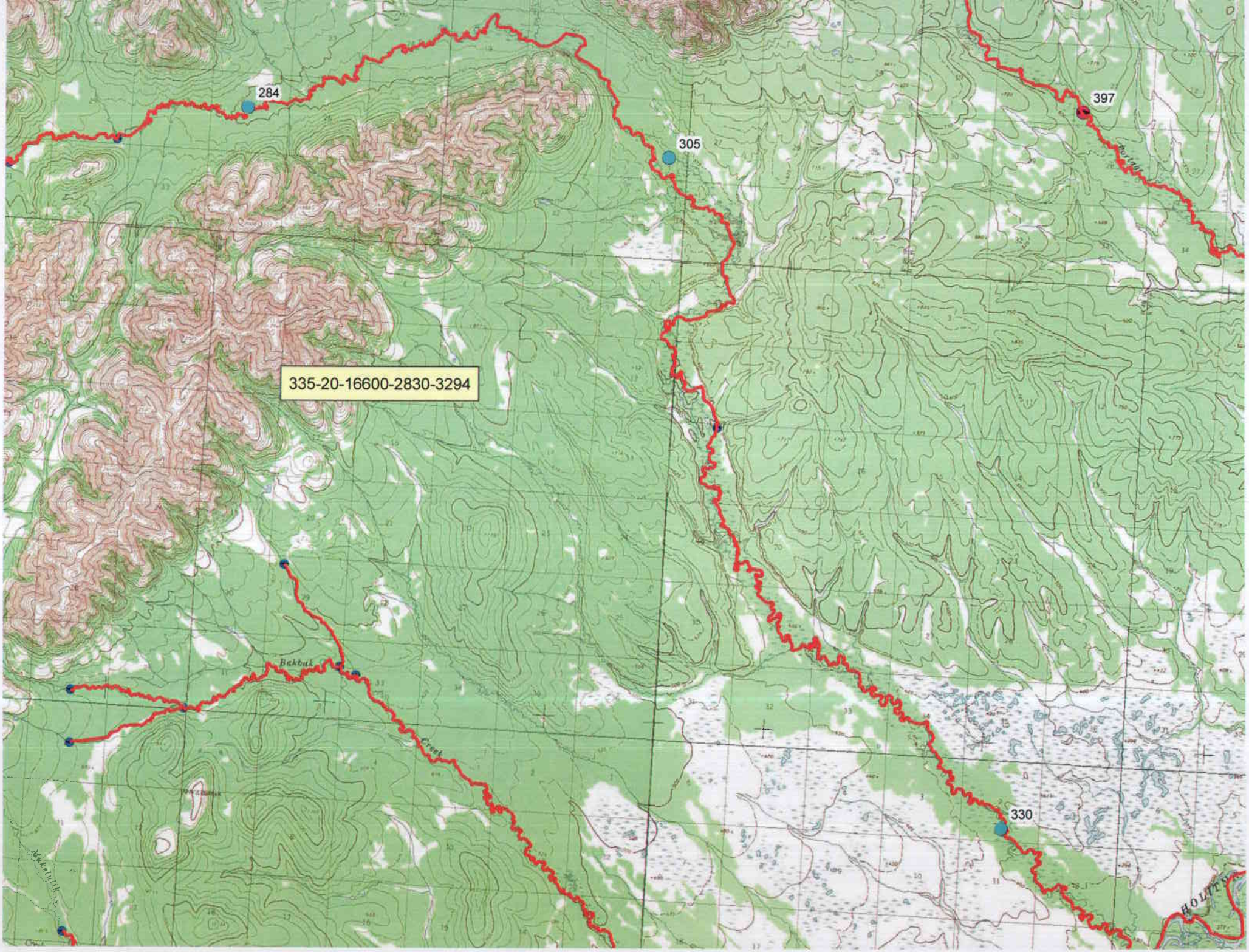

284
305
397
335-20-16600-2830-3294
Bakbuk
Creek
330
HOLITY

397
13
236
126
361
372
176
68
Titnuk Creek
357
402
261
399
265
332
17
131
eek

122
100
317
241
Shotgun Creek
37
135
171
333
183
102
River
107
360
22
2
278
169

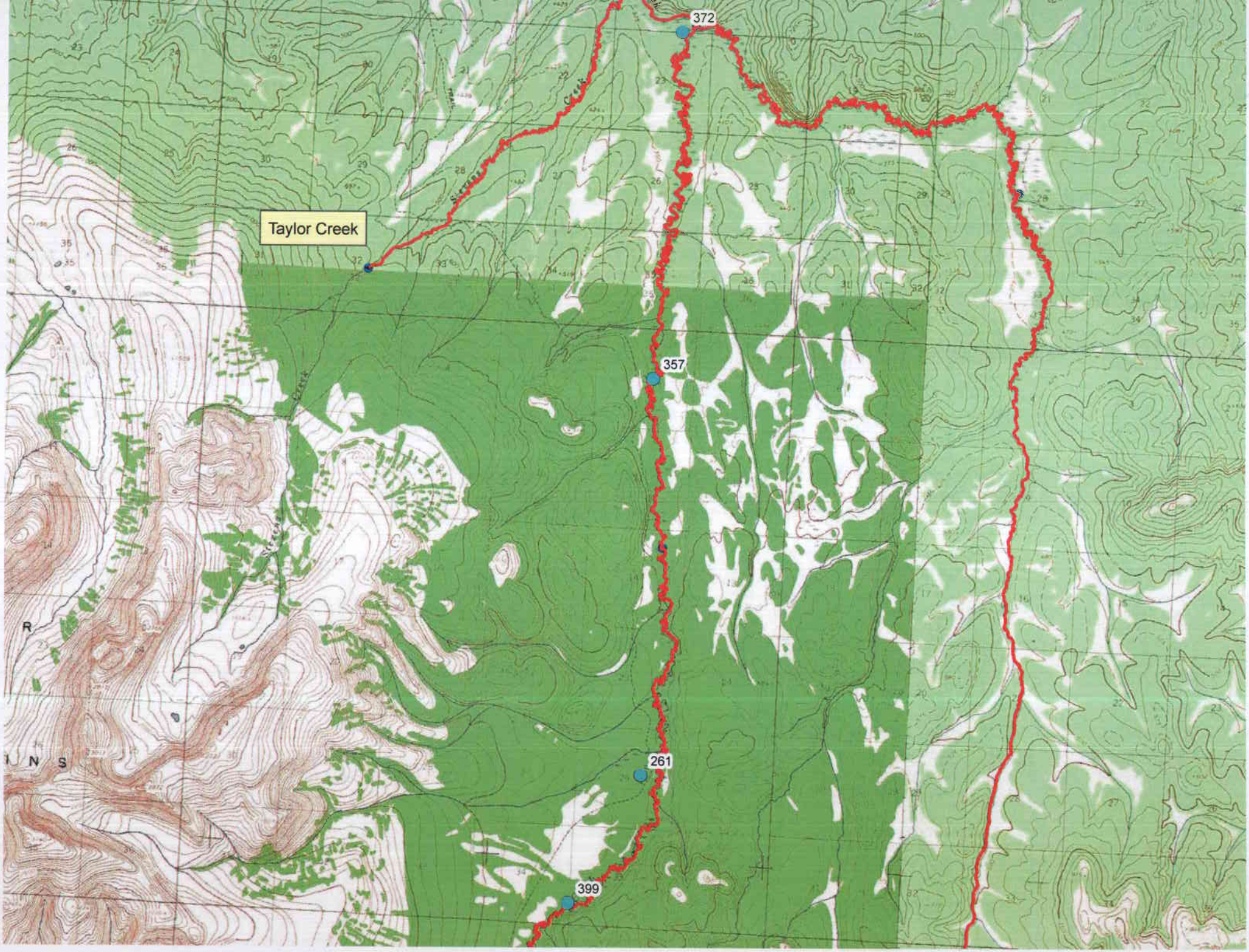
Taylor Creek
372
357
261
399

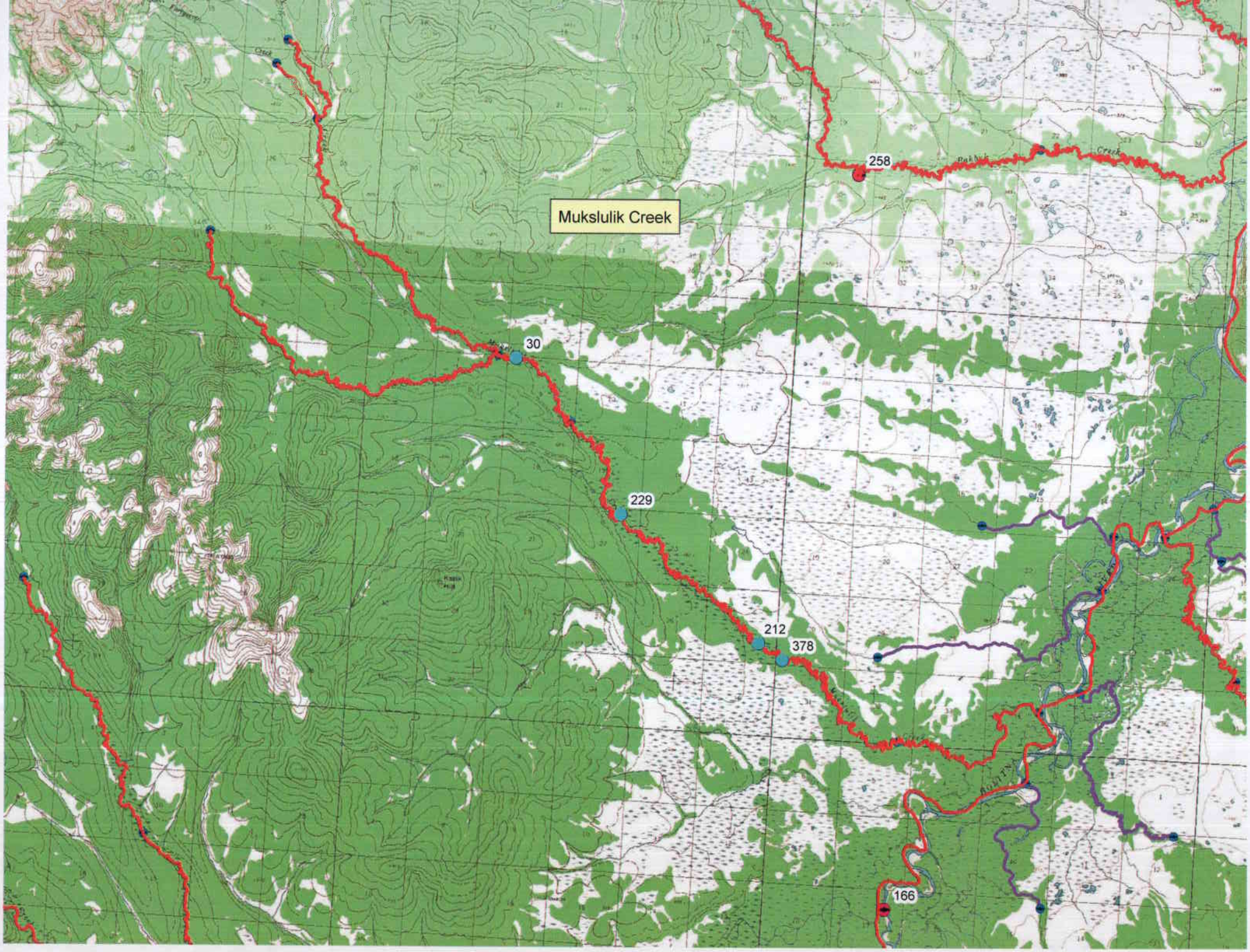
Mukslulik Creek
258
30
229
212
378
166

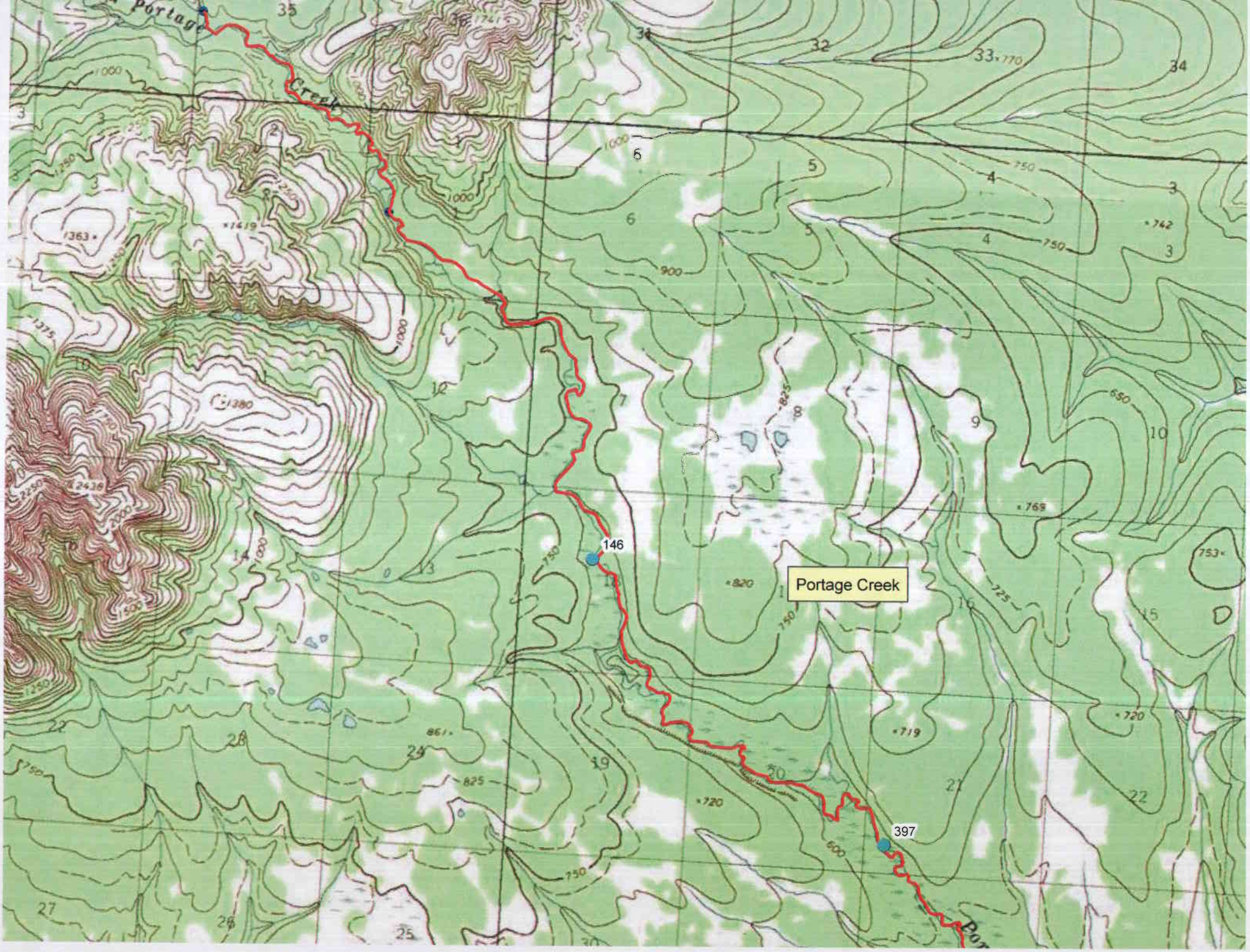
Portage
Creek
146
Portage Creek
397

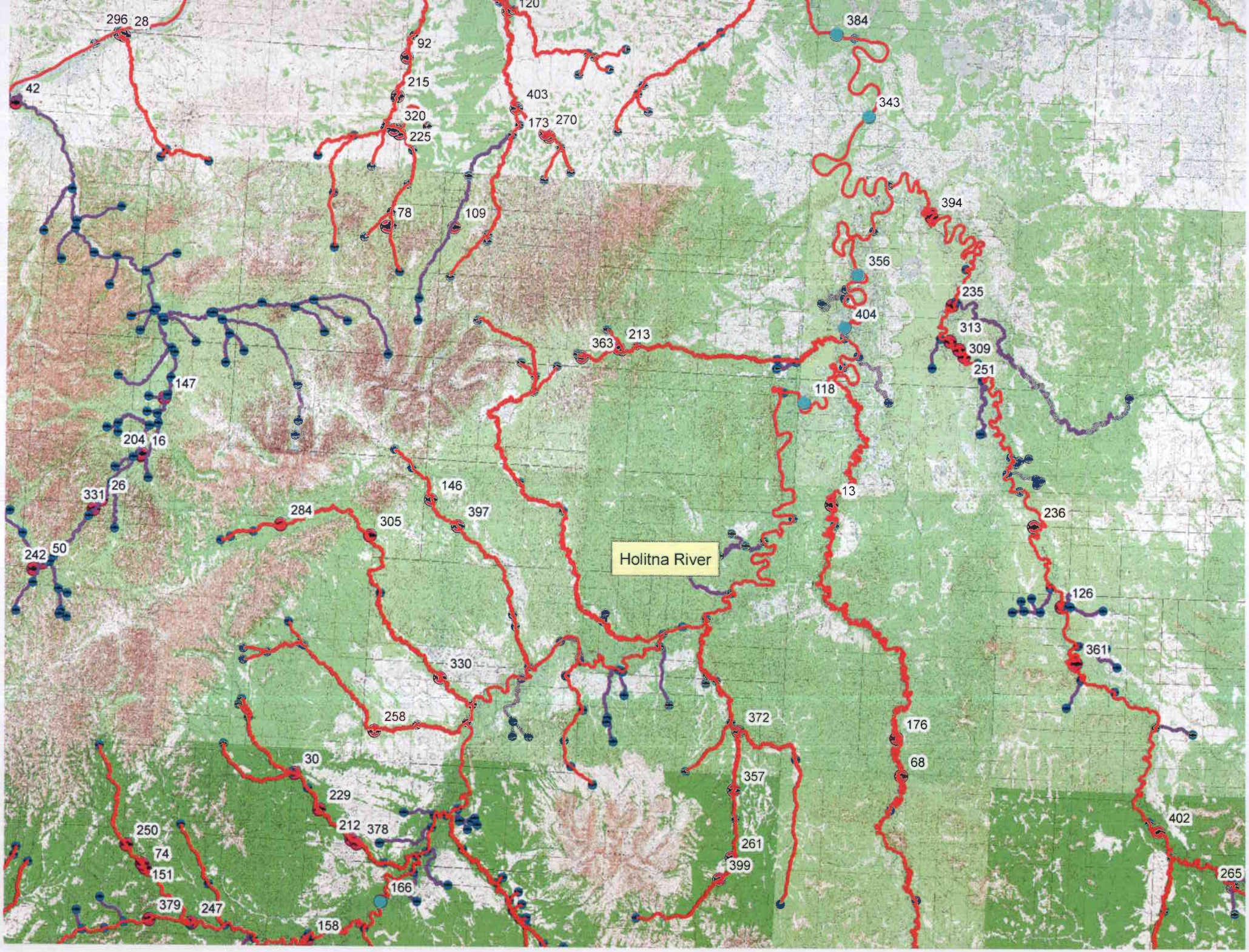
Holitna River
120
296
28
42
92
215
320
225
403
173
270
384
343
394
356
404
235
313
309
251
118
363
213
78
109
147
204
16
26
331
242
50
146
397
284
305
13
236
126
361
330
258
372
176
68
357
261
399
30
229
212
378
250
74
151
379
247
158
166
402
265

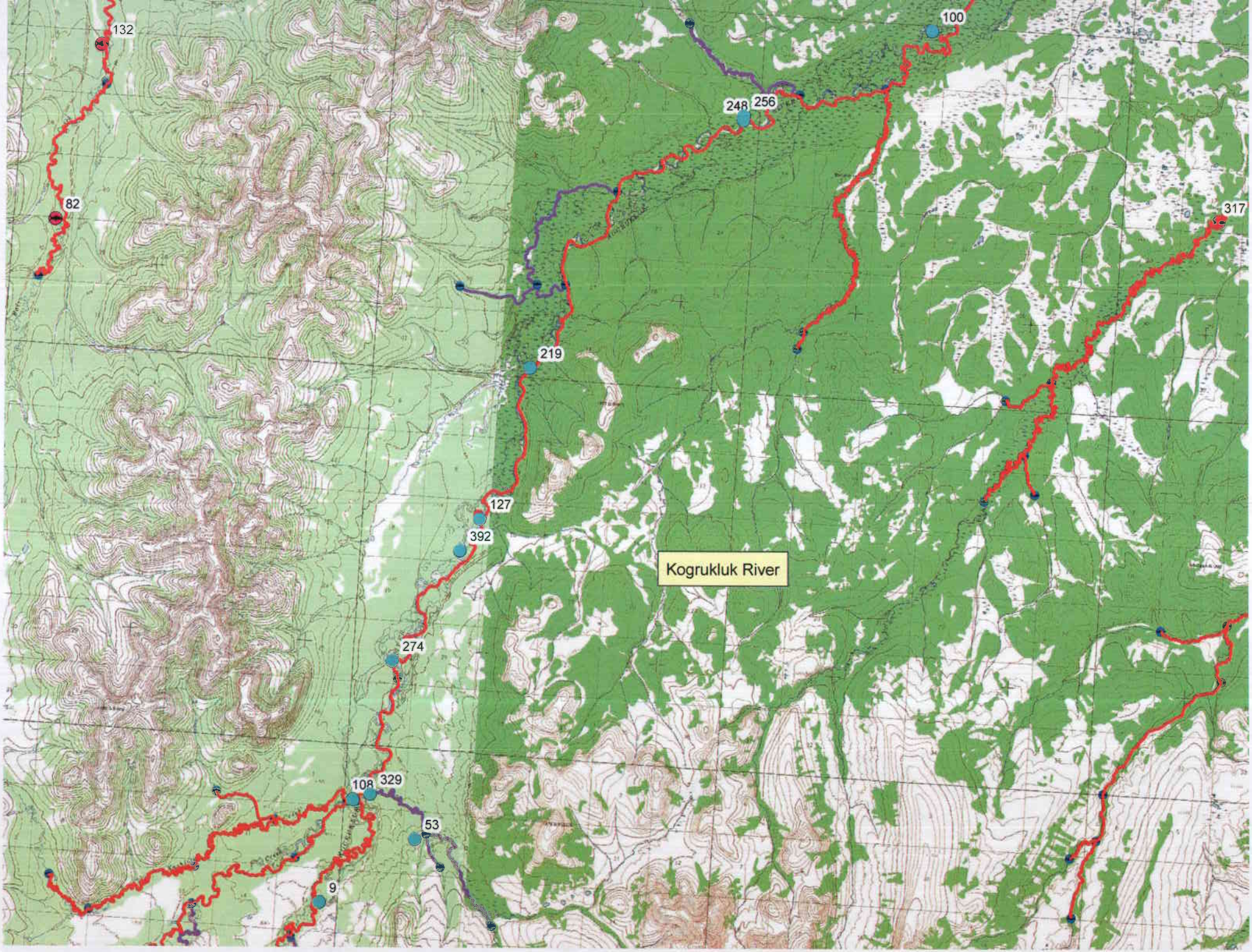
132
82
100
248
256
317
219
127
392
Kogrukluk River
274
108
329
53
9

Itulilik Creek
650
775
27
26
575
750
213
363
34
34
35
750
625

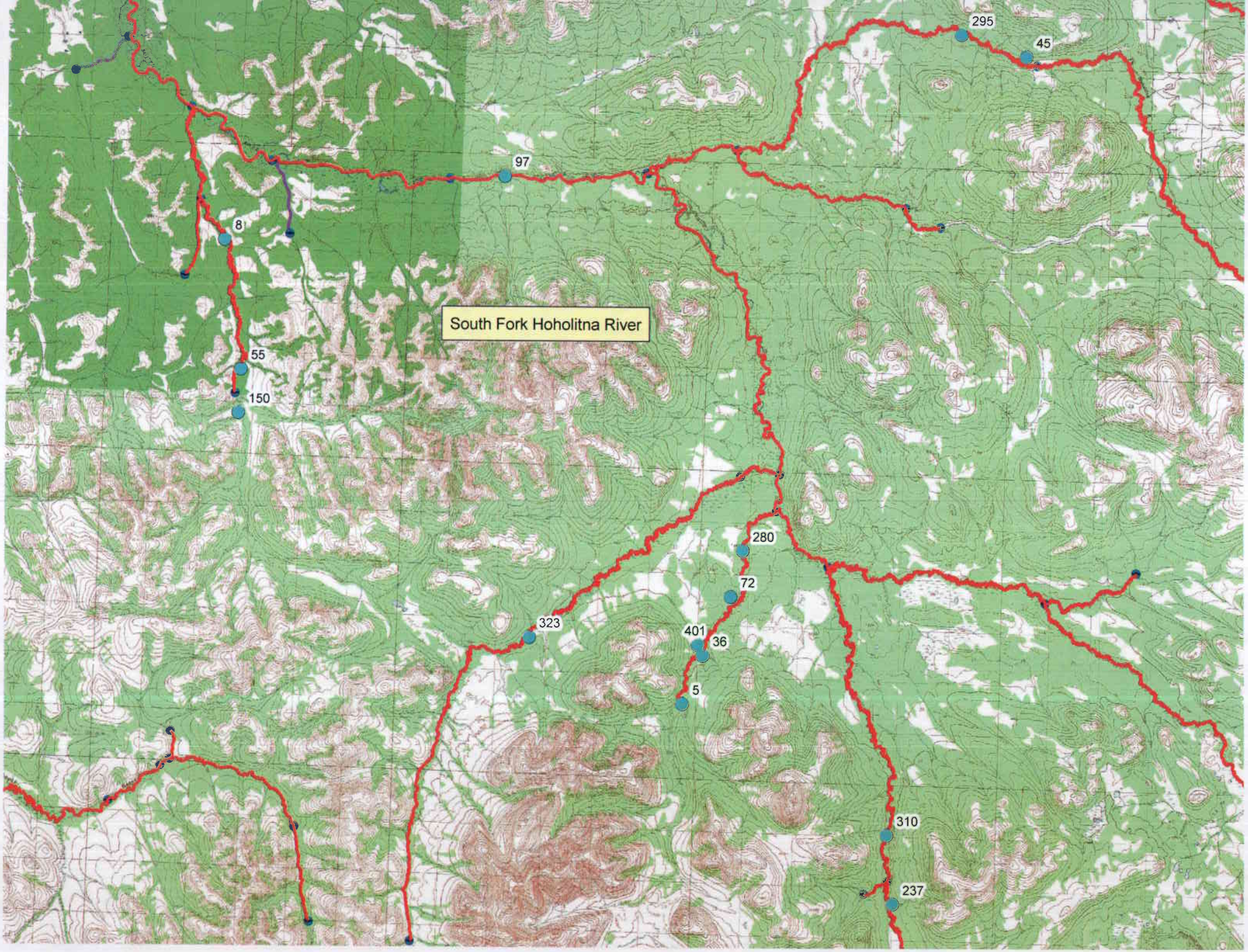
295
45
97
8
South Fork Hoholitna River
55
150
280
72
323
401
36
5
310
237

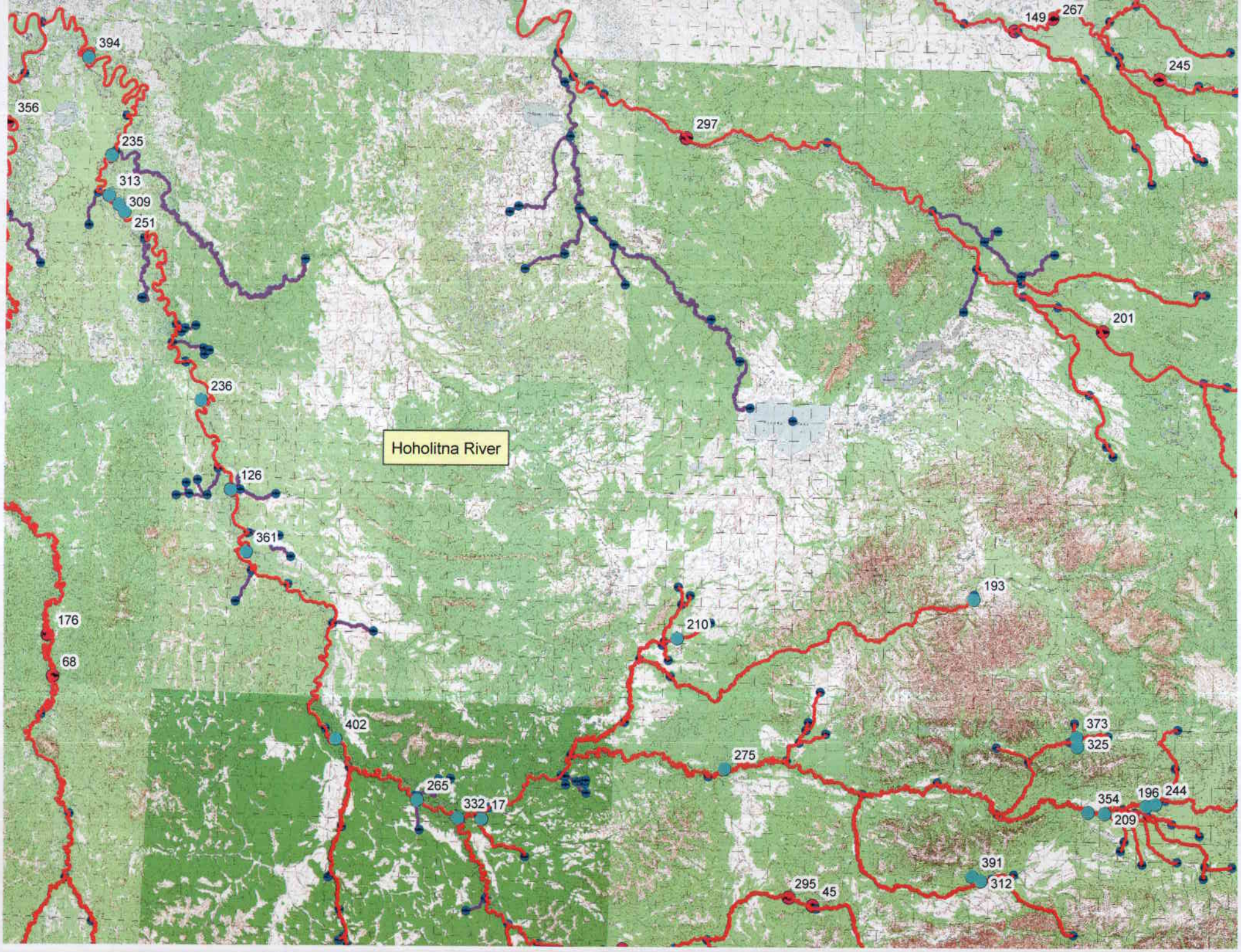
Hoholitna River
394
356
235
313
309
251
236
126
361
176
68
402
265
332
17
275
210
193
149
267
245
297
201
373
325
354
196
244
209
391
312
295
45

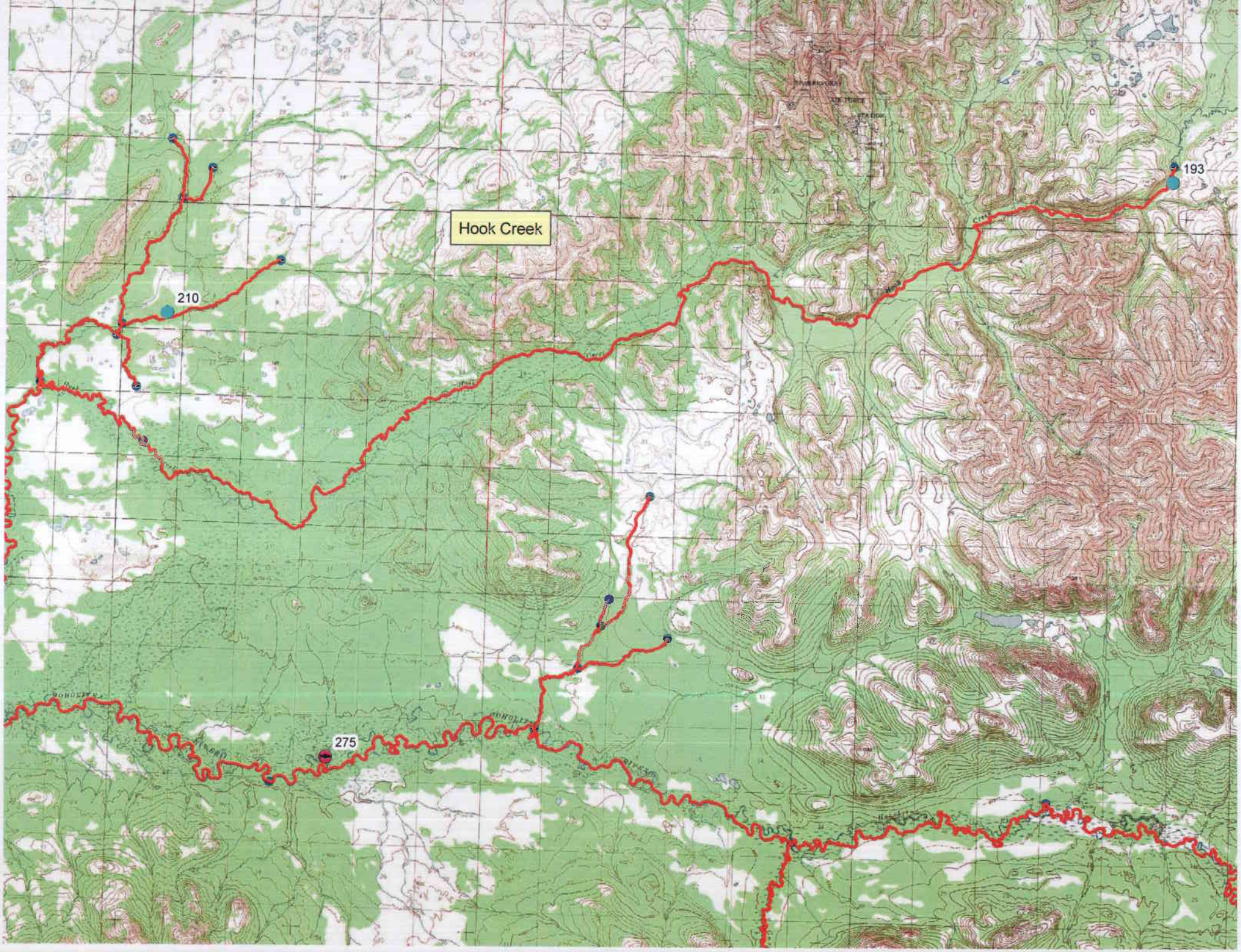
Hook Creek
193
210
275

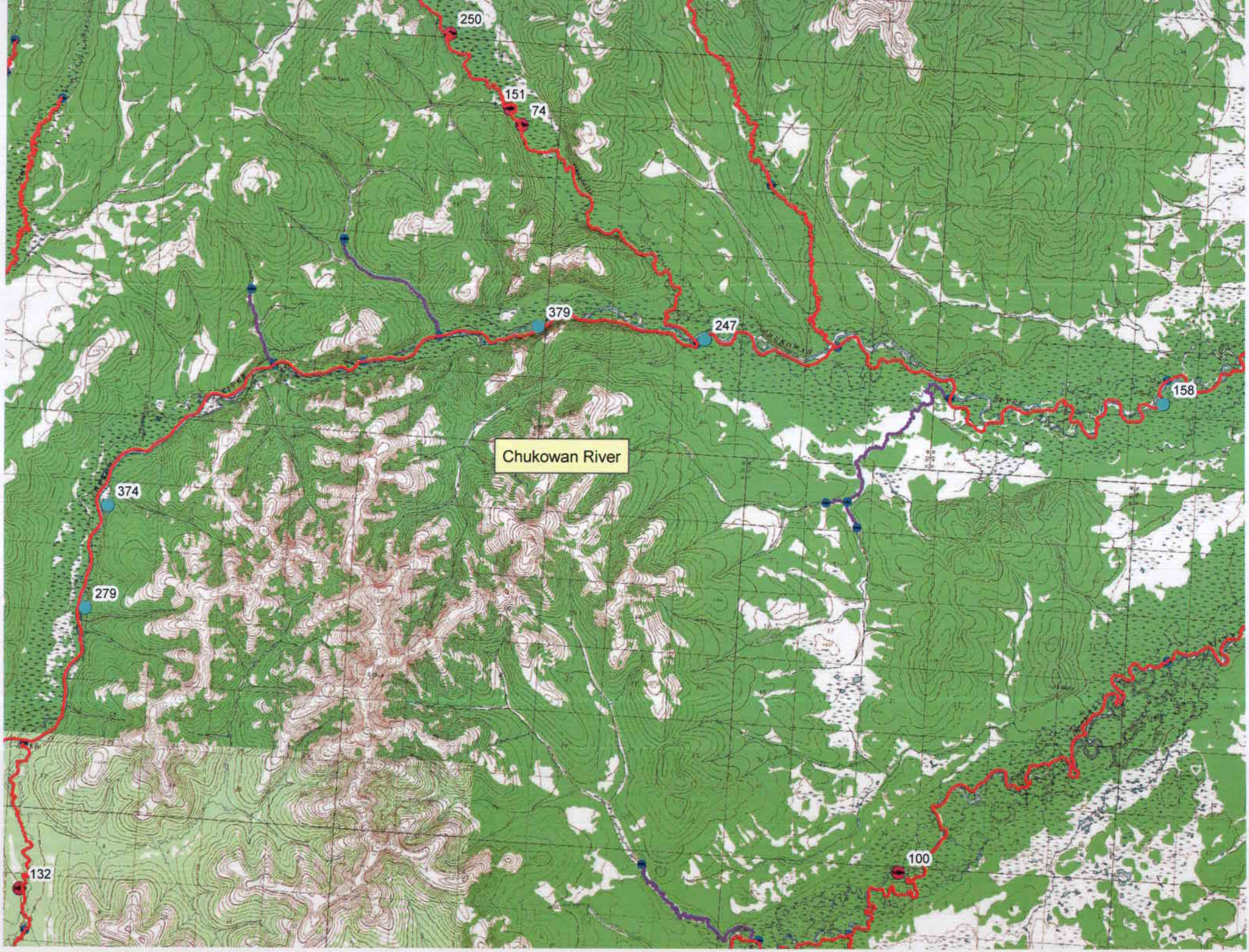
250
151
74
379
247
158
Chukowan River
374
279
132
100

250
151
74
Oksotalik Creek
Oksotalik
Creek

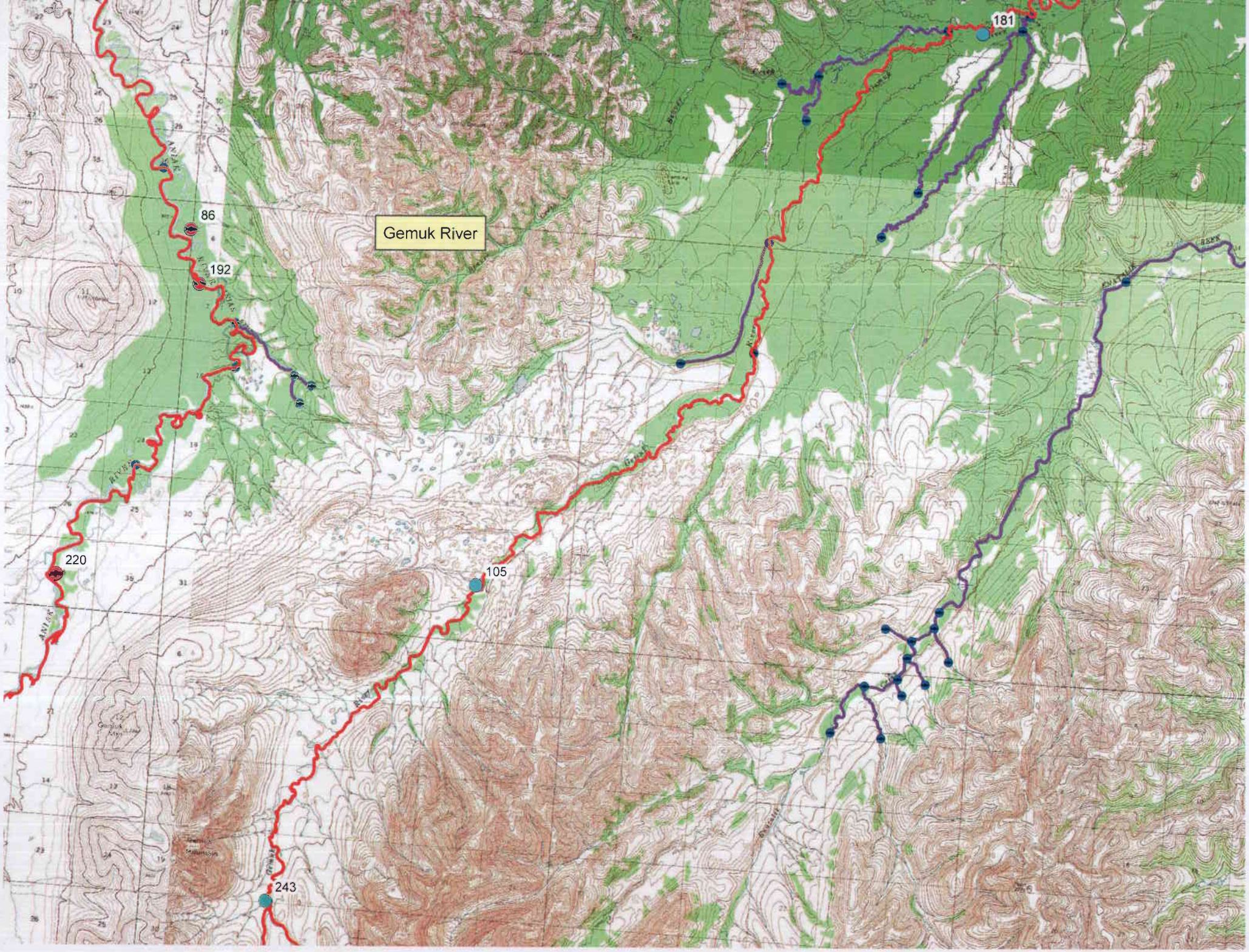
Gemuk River
181
86
192
220
105
243

Bakbuk Creek
330
258
30
229
Bakbuk
Creek
Noganut

132
Baird Creek
Creek
82
12
7
8
9
1000
750
1250
1500
13
18
17
16
1634
24
19
20
21
372

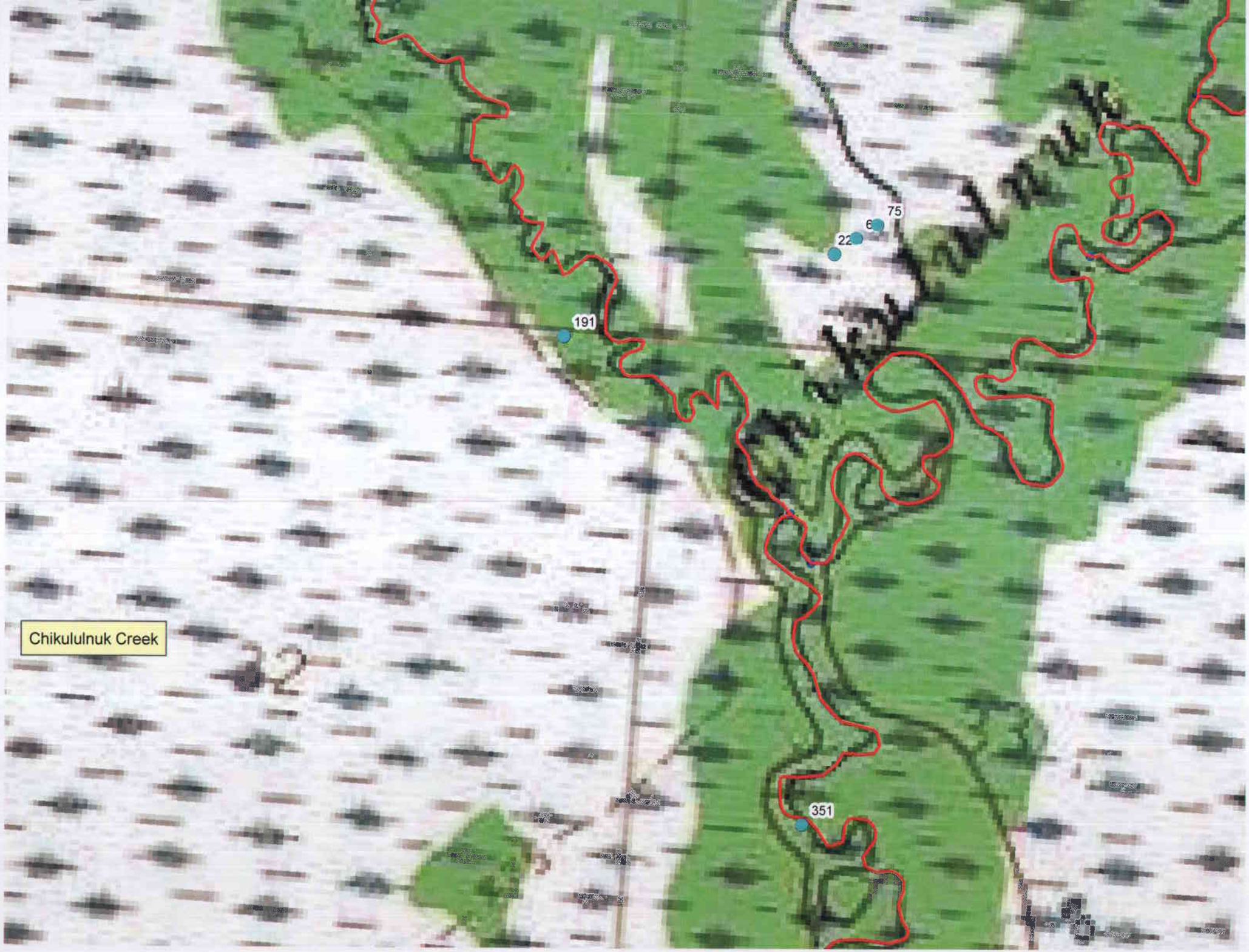
75
6
22
191
Chikululnuk Creek
32
351

Michigan Creek
59
Michigan
Creek
Michigan
Creek
Cabin

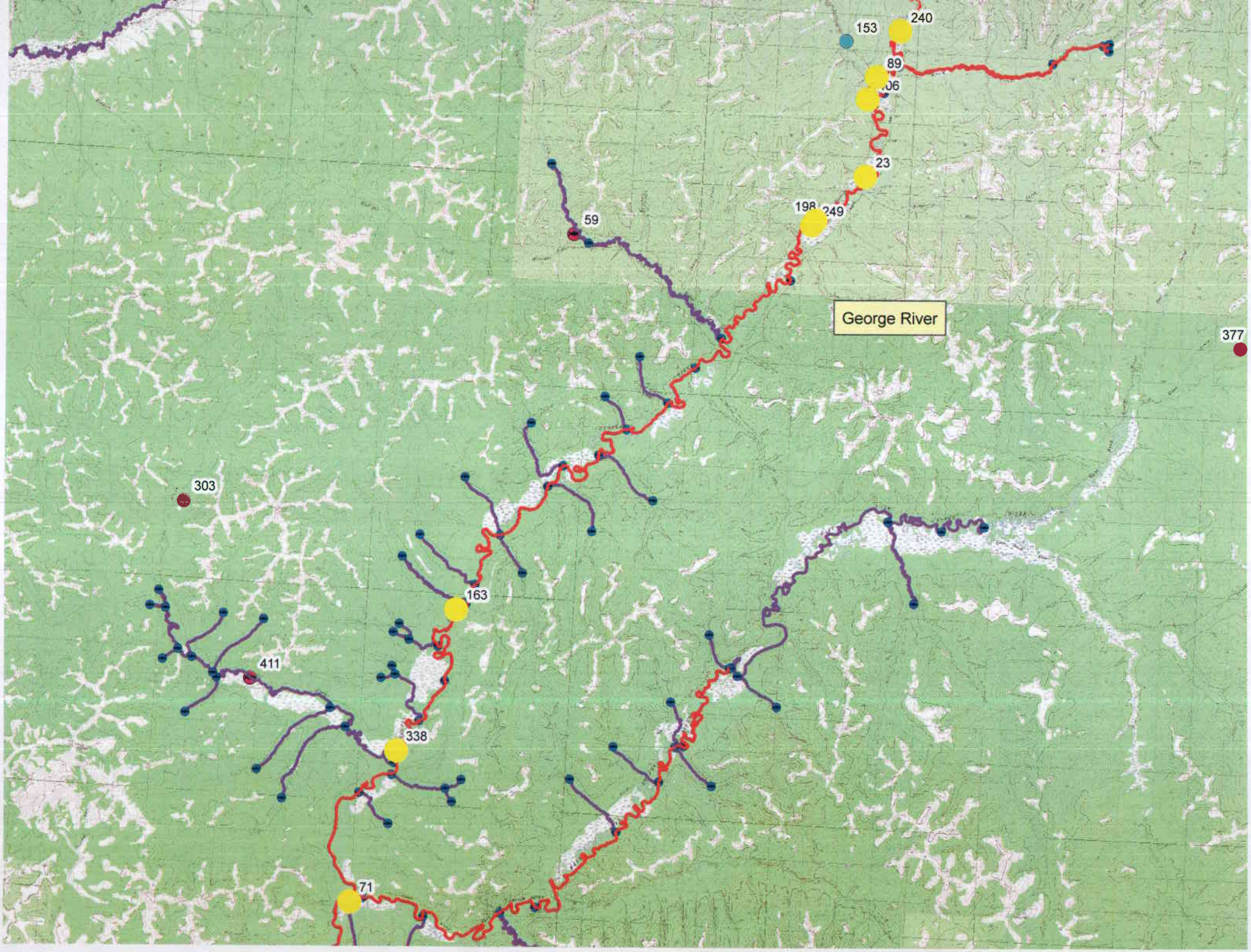
153
240
89
23
198
249
59
George River
377
303
163
411
338
71

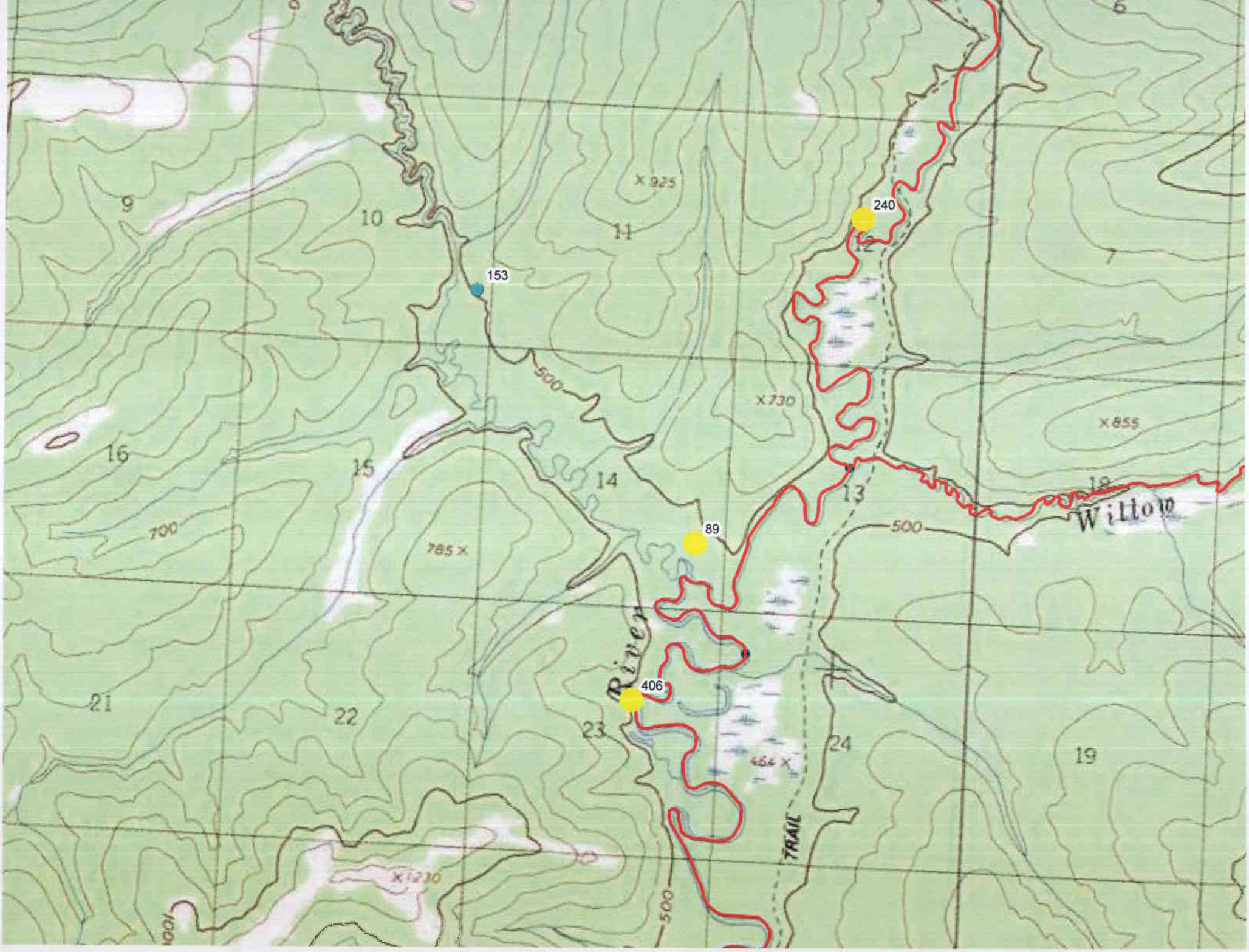

240
153
89
406
9
10
11
12
7
16
15
14
13
18
21
22
23
24
19
500
700
785 ×
× 925
× 730
× 855
464 ×
× 1230
River
Willow
TRAIL

24
19
20
Y
U
50
x67
Discovery Creek
N
A
T
I
O
N
A
L
25
30
29
199
62
36
31
32

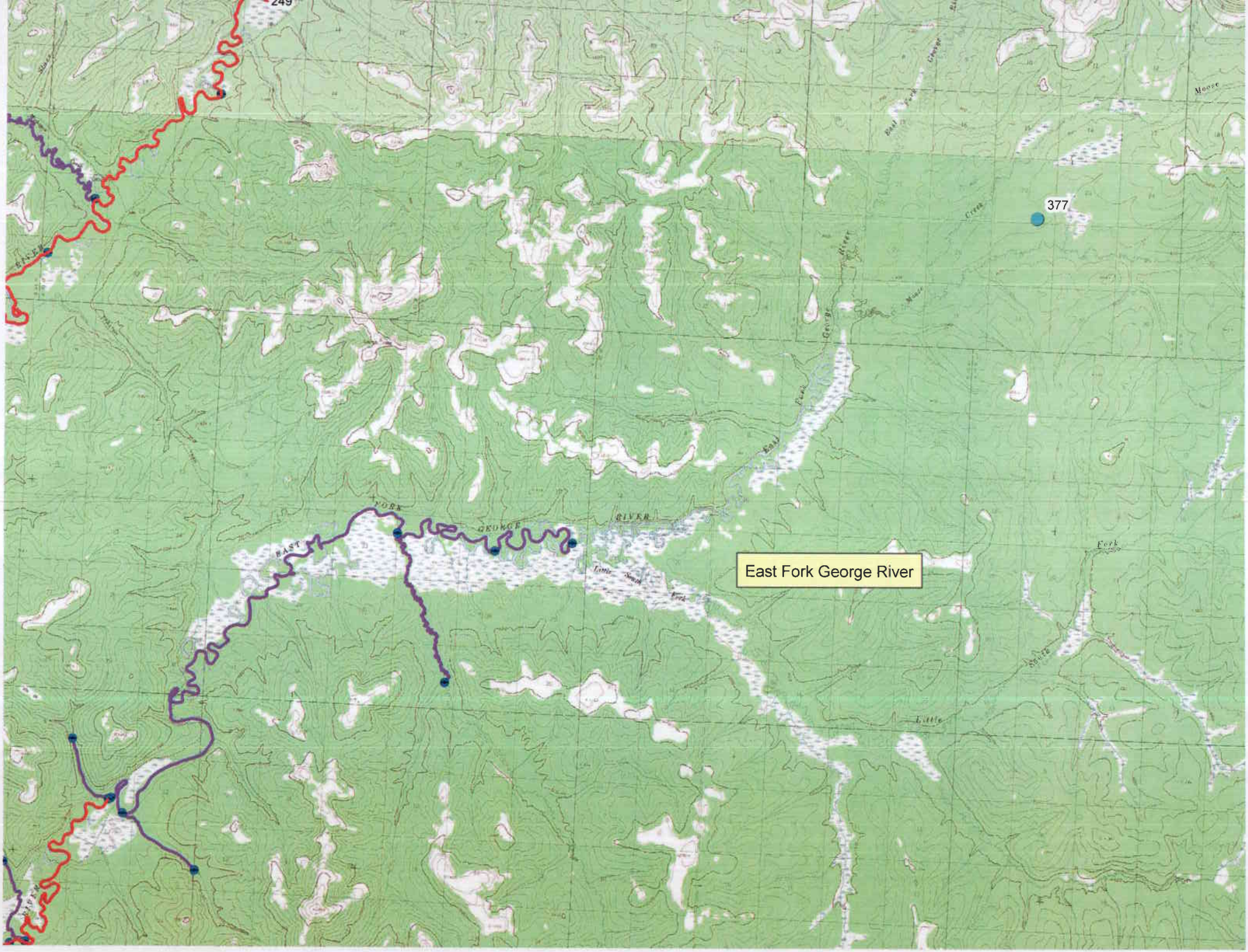
249
377
East Fork George River
EAST
FORK
GEORGE
RIVER

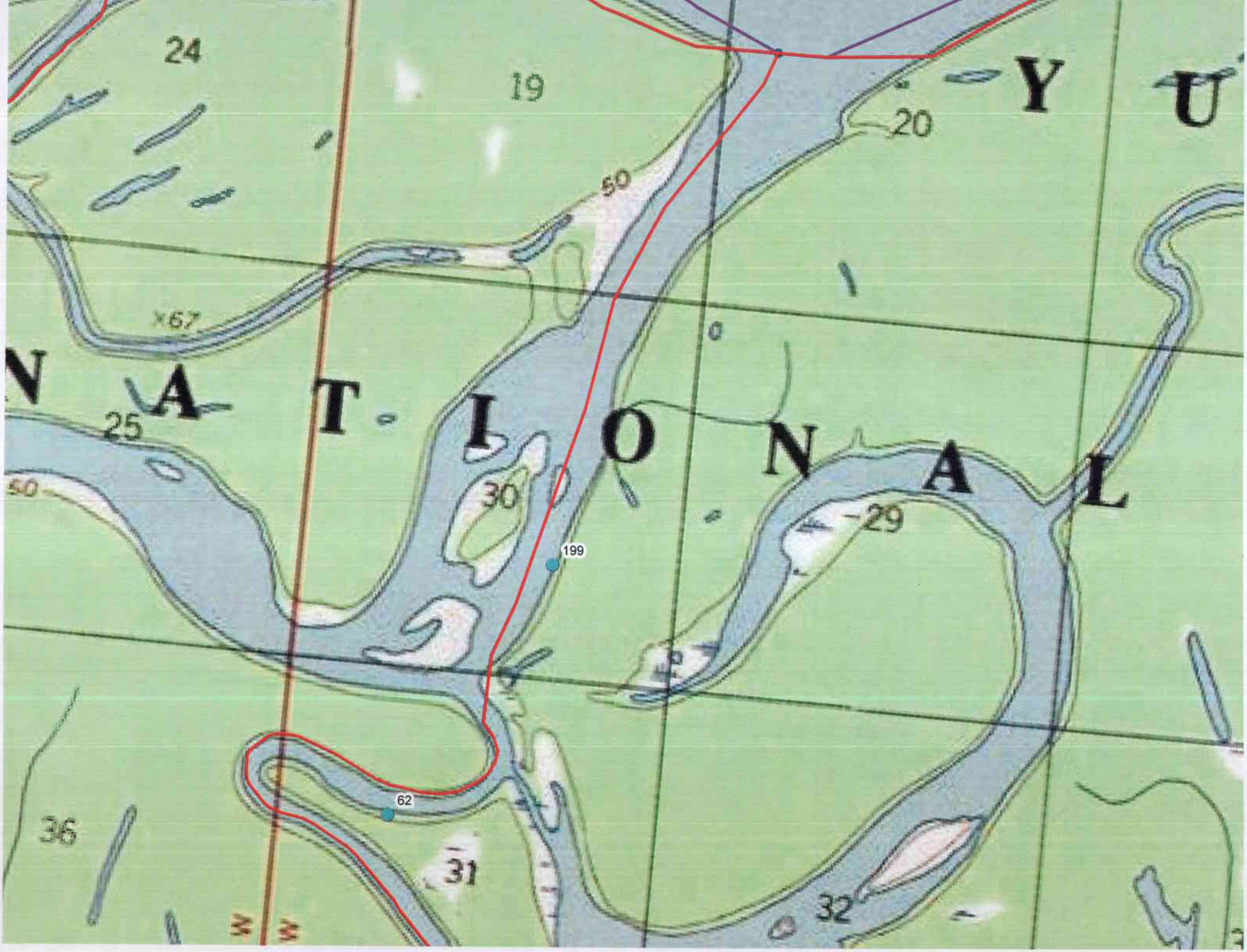
24
19
20
Y
U
50
x67
N
A
T
I
O
N
A
L
25
30
29
199
62
36
31
32

190
Crooked Creek
189
Getmuna
410

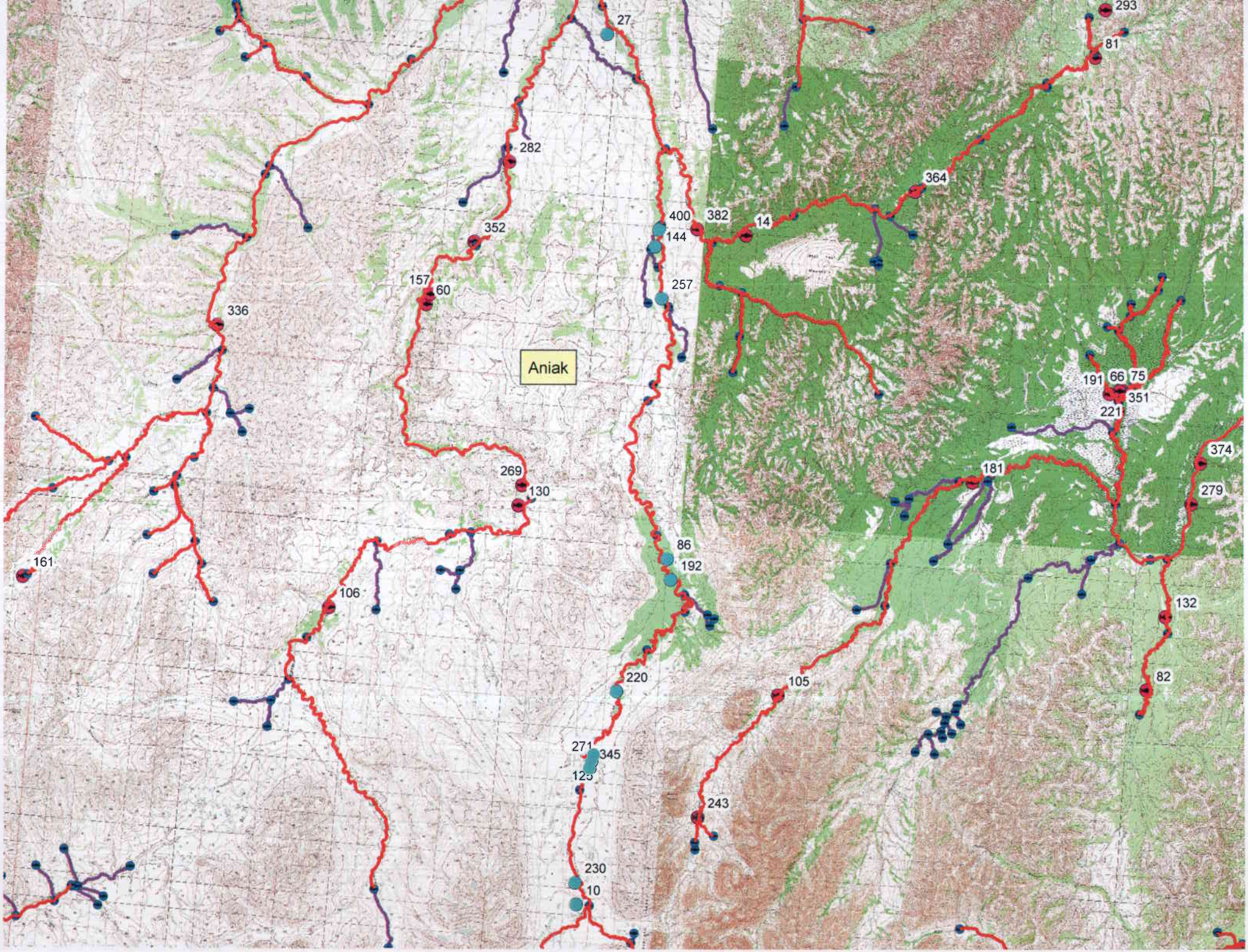
Aniak
293
81
27
282
364
400
382
14
144
352
257
157
60
336
191
66
75
351
221
374
181
279
269
130
86
192
161
106
132
220
105
82
271
345
125
243
230
10

Atsaksovluk
293
81
364
382
14
Flat Top
Mountain

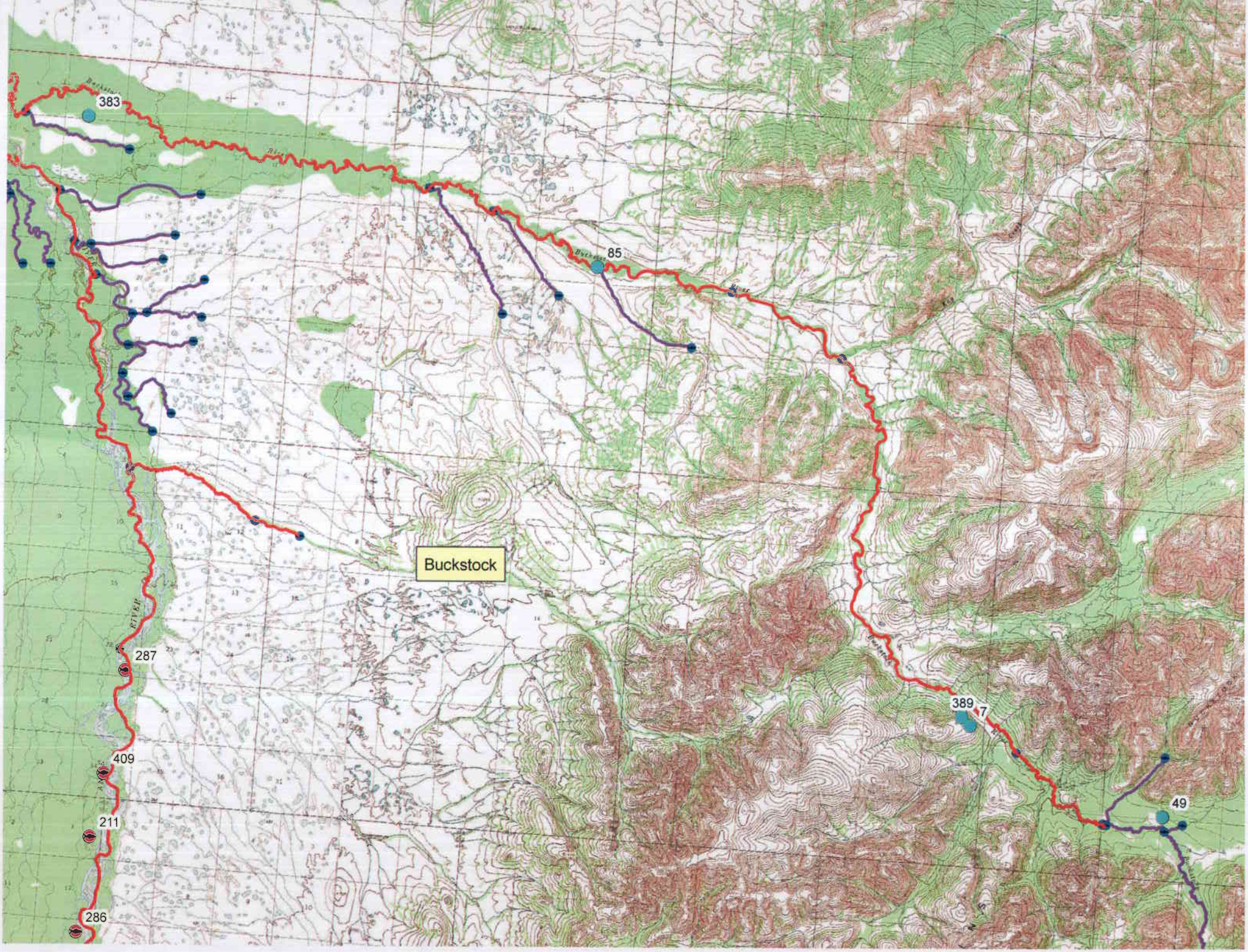
383
85
Buckstock
287
409
211
286
389
7
49

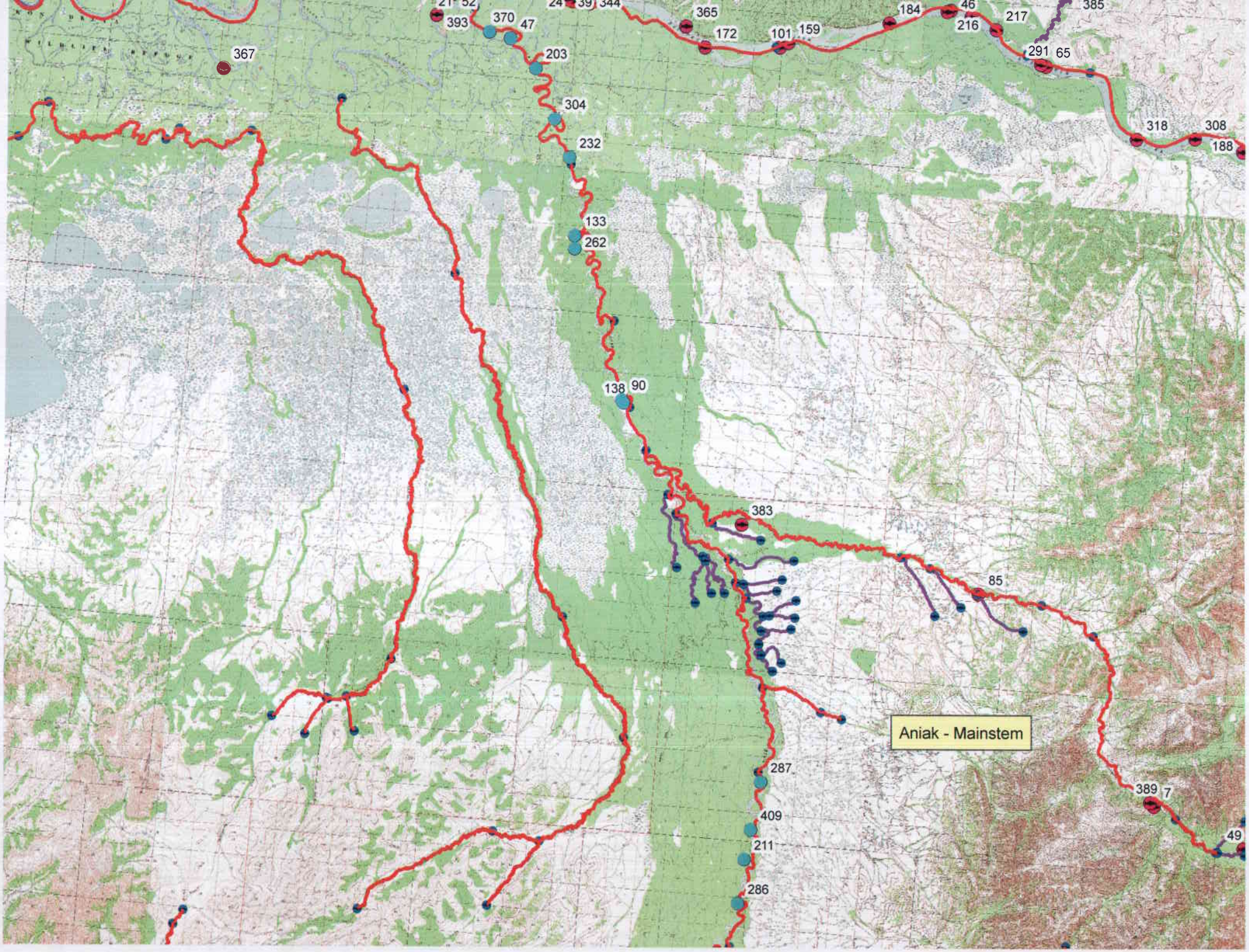
Aniak - Mainstem
367
21
52
393
370
47
24
39
344
365
172
101
159
184
46
216
217
385
291
65
203
304
232
318
308
188
133
262
138
90
383
85
287
409
211
286
389
7
49

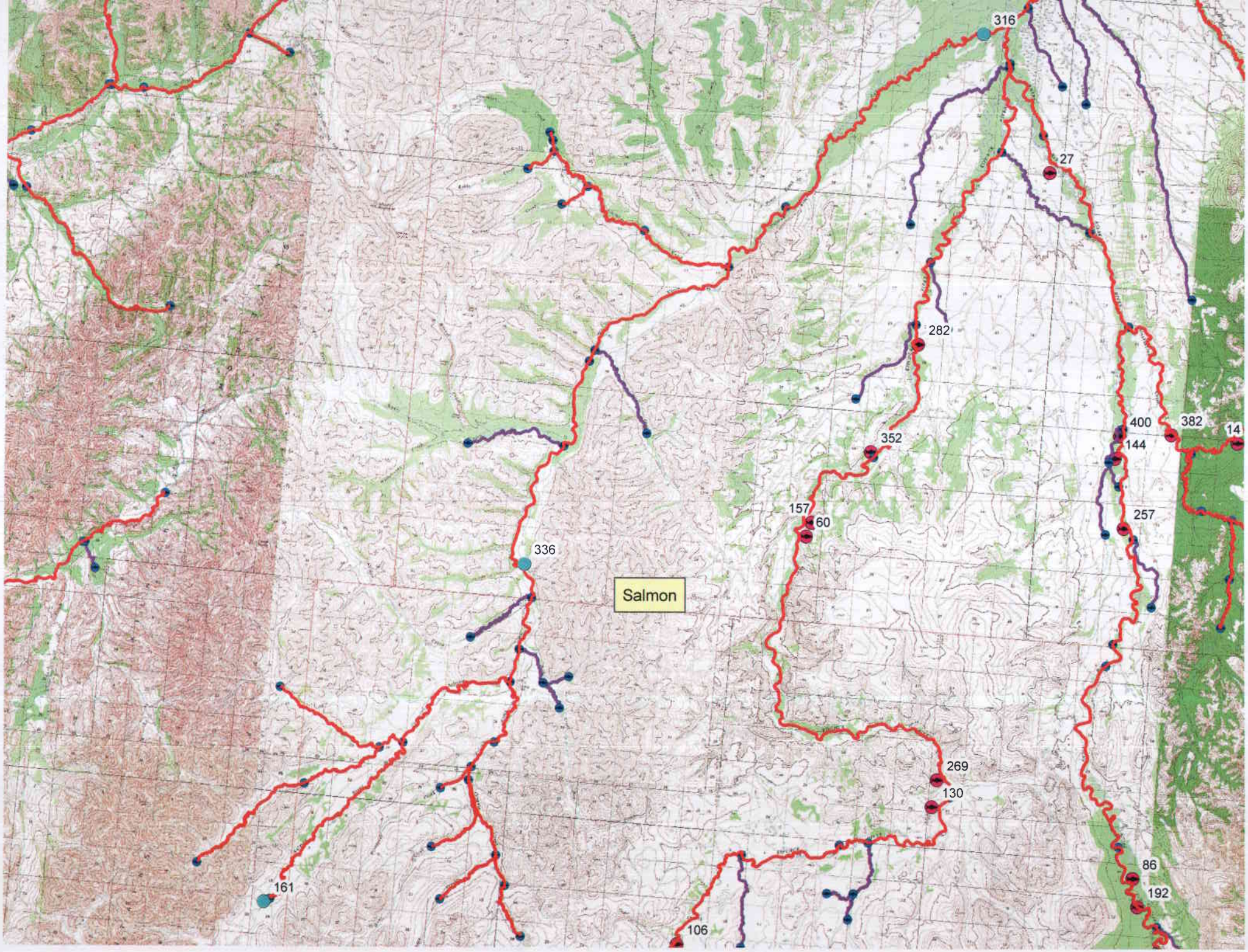
316
27
282
400
382
14
144
352
157
60
257
336
Salmon
269
130
86
192
161
106

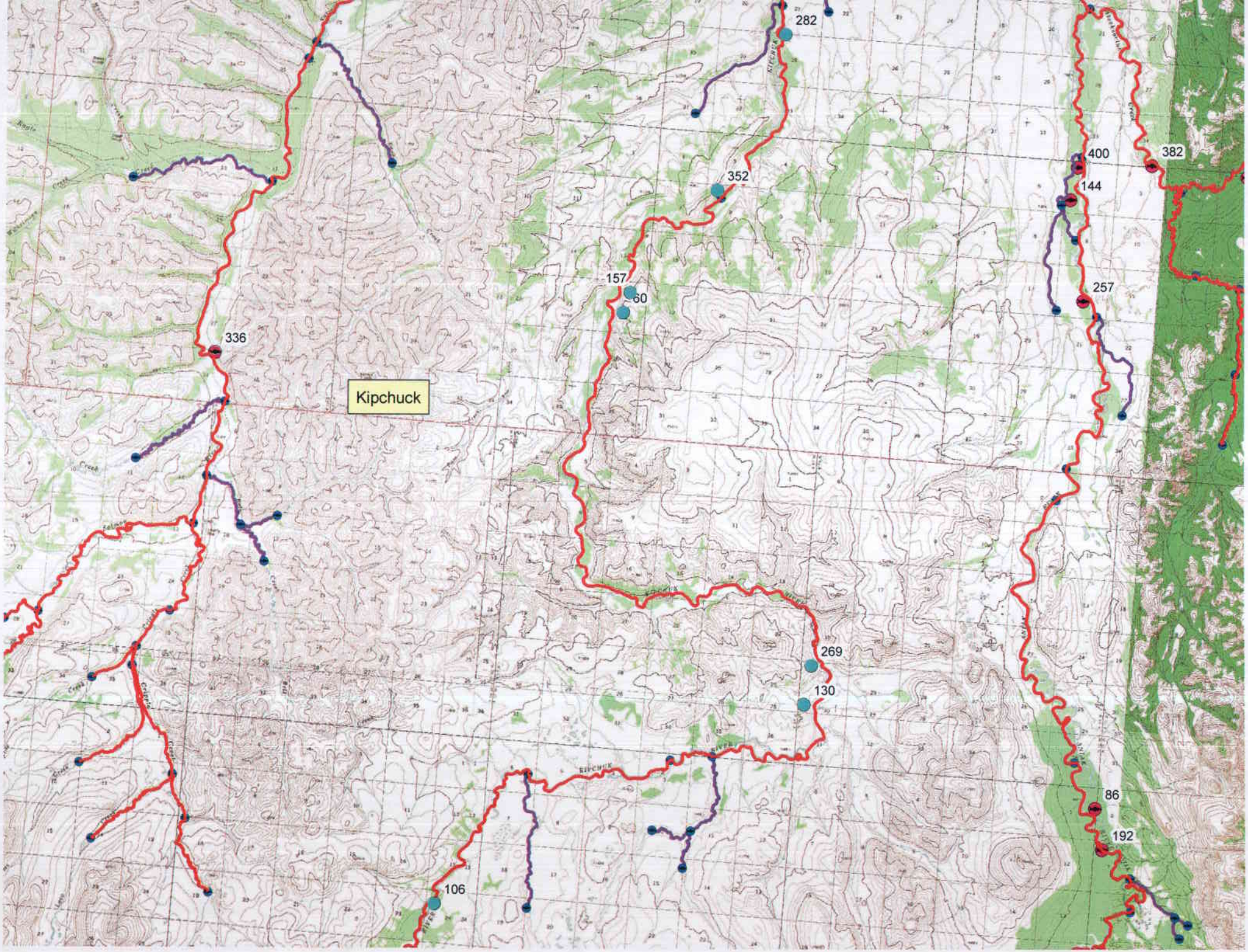
282
352
400
382
144
257
157
60
336
Kipchuck
269
130
86
192
106

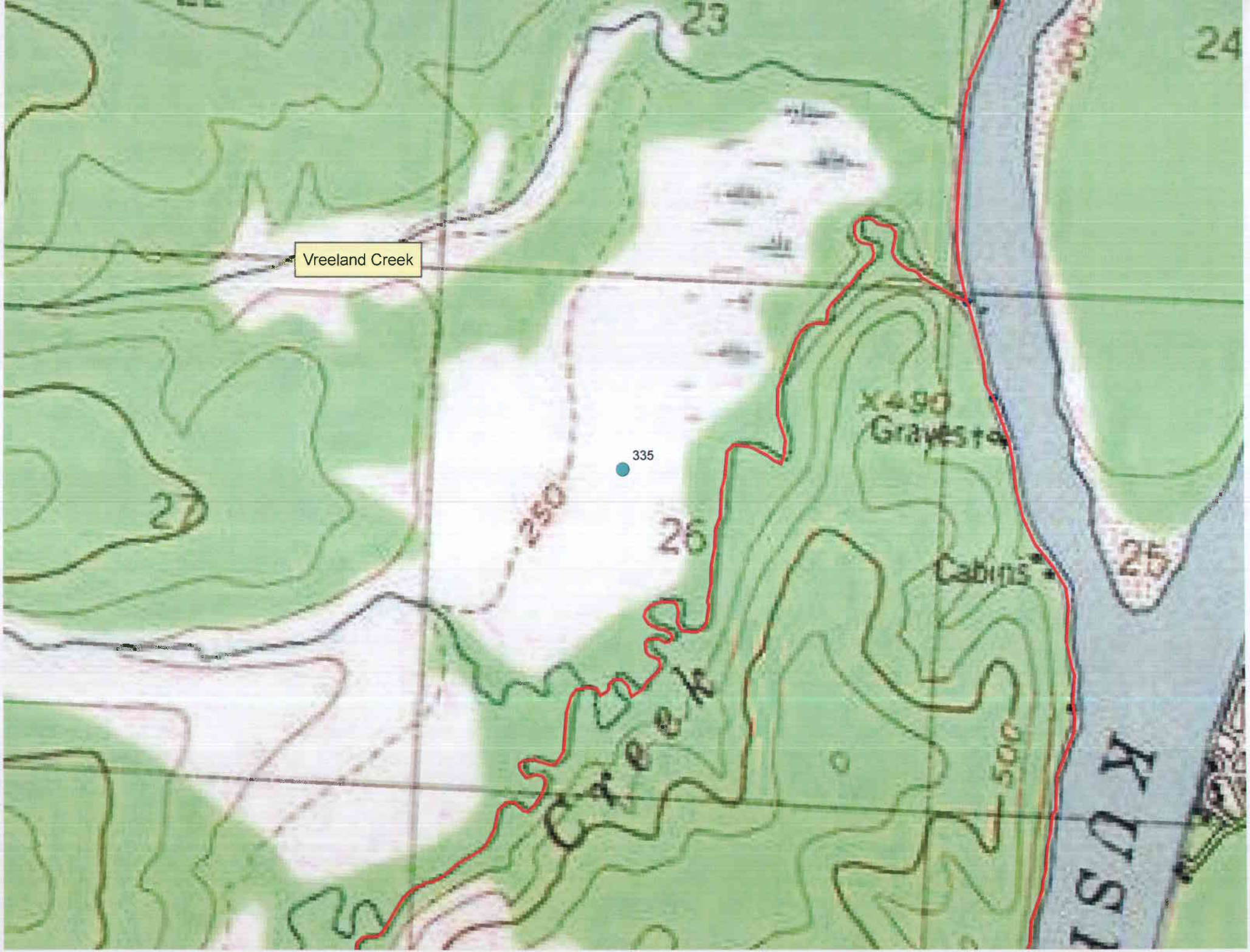
Vreeland Creek
335
23
24
25
26
27
250
500
Cabins
Creek

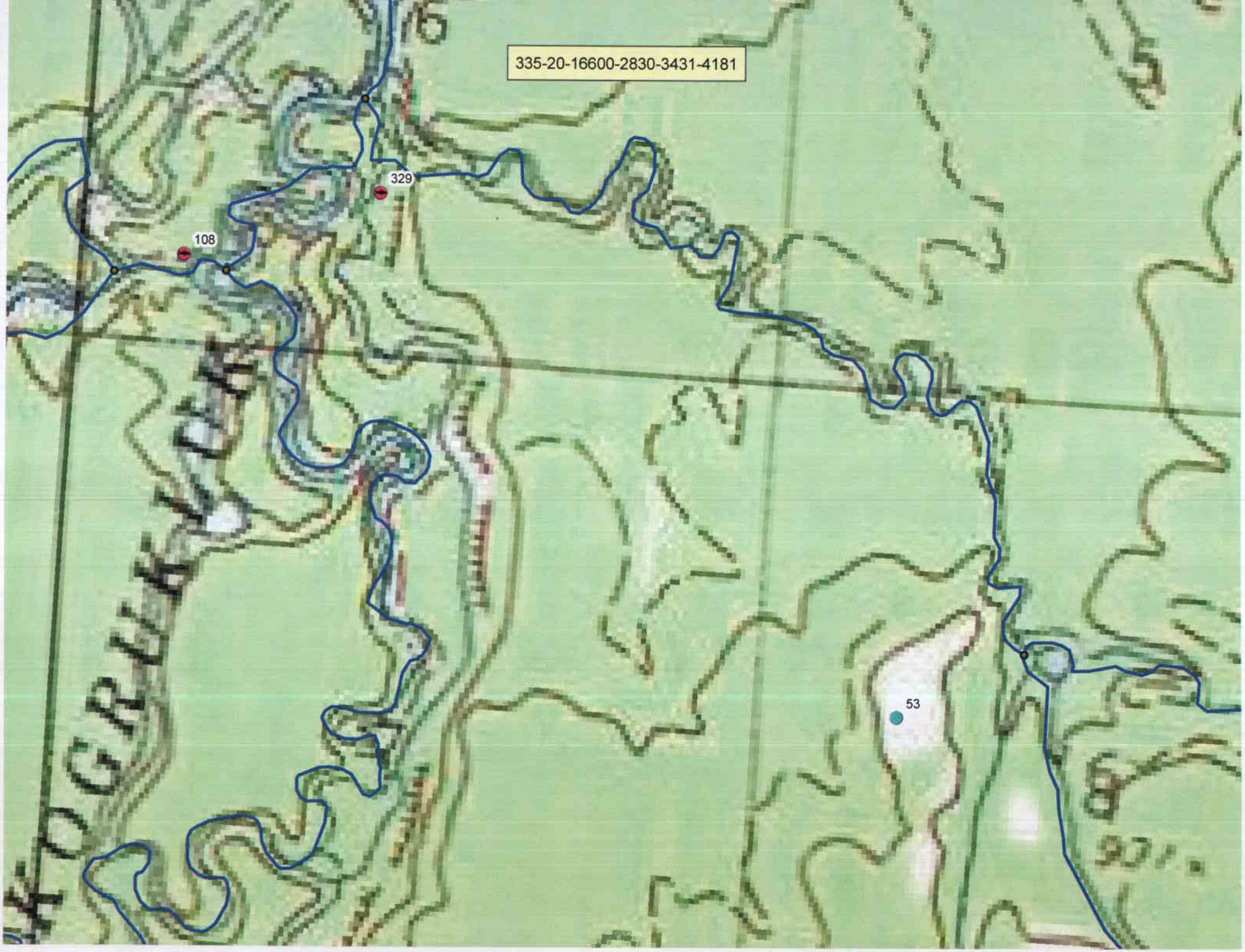
335-20-16600-2830-3431-4181
329
108
53

NORT
Fork
RIVER
SWIFT
R
335-30-16600-2070
353
281

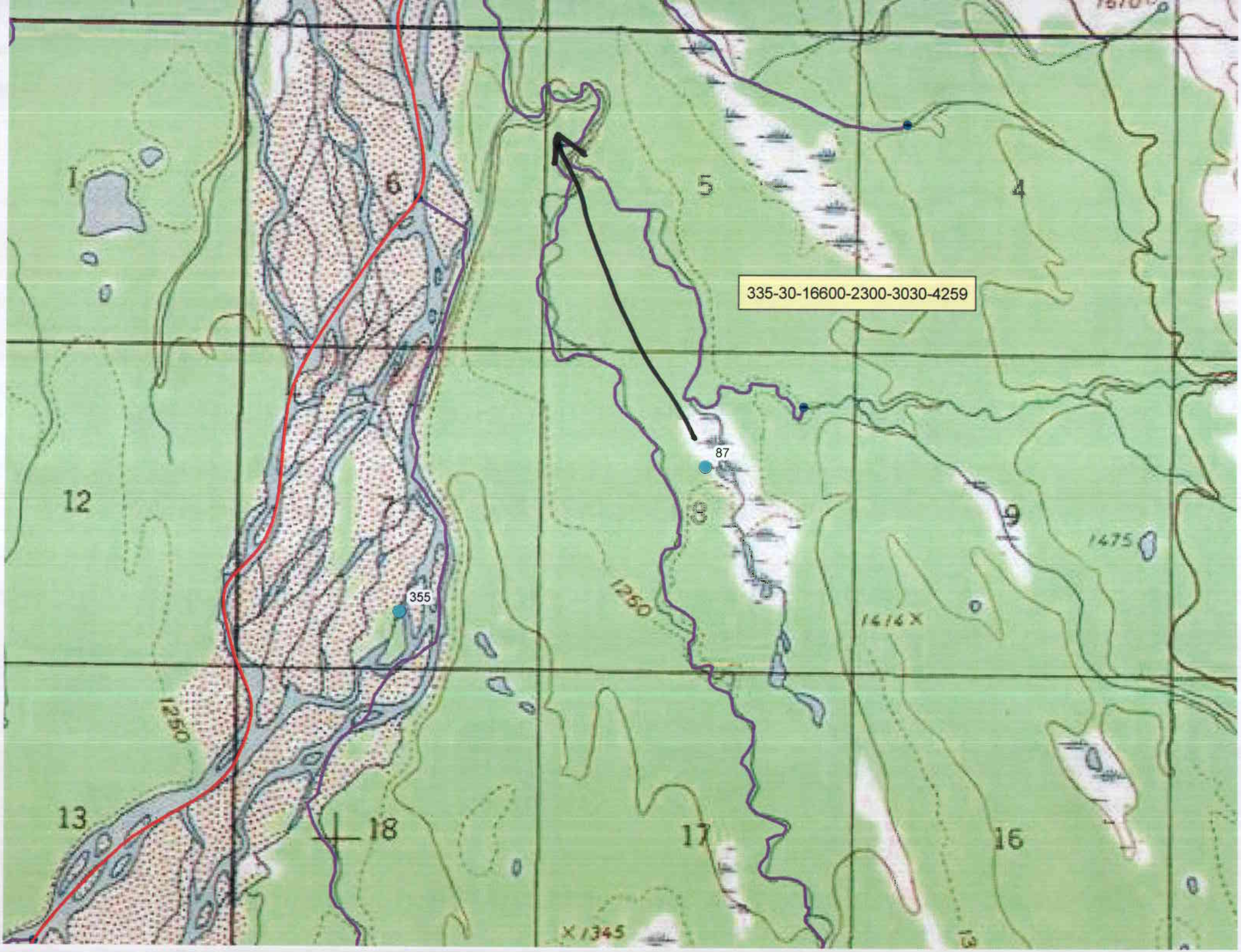

335-30-16600-2300-3030-4259
87
355
1
6
5
4
12
7
8
9
13
18
17
16
1250
1250
1475
1414 X
X 1345

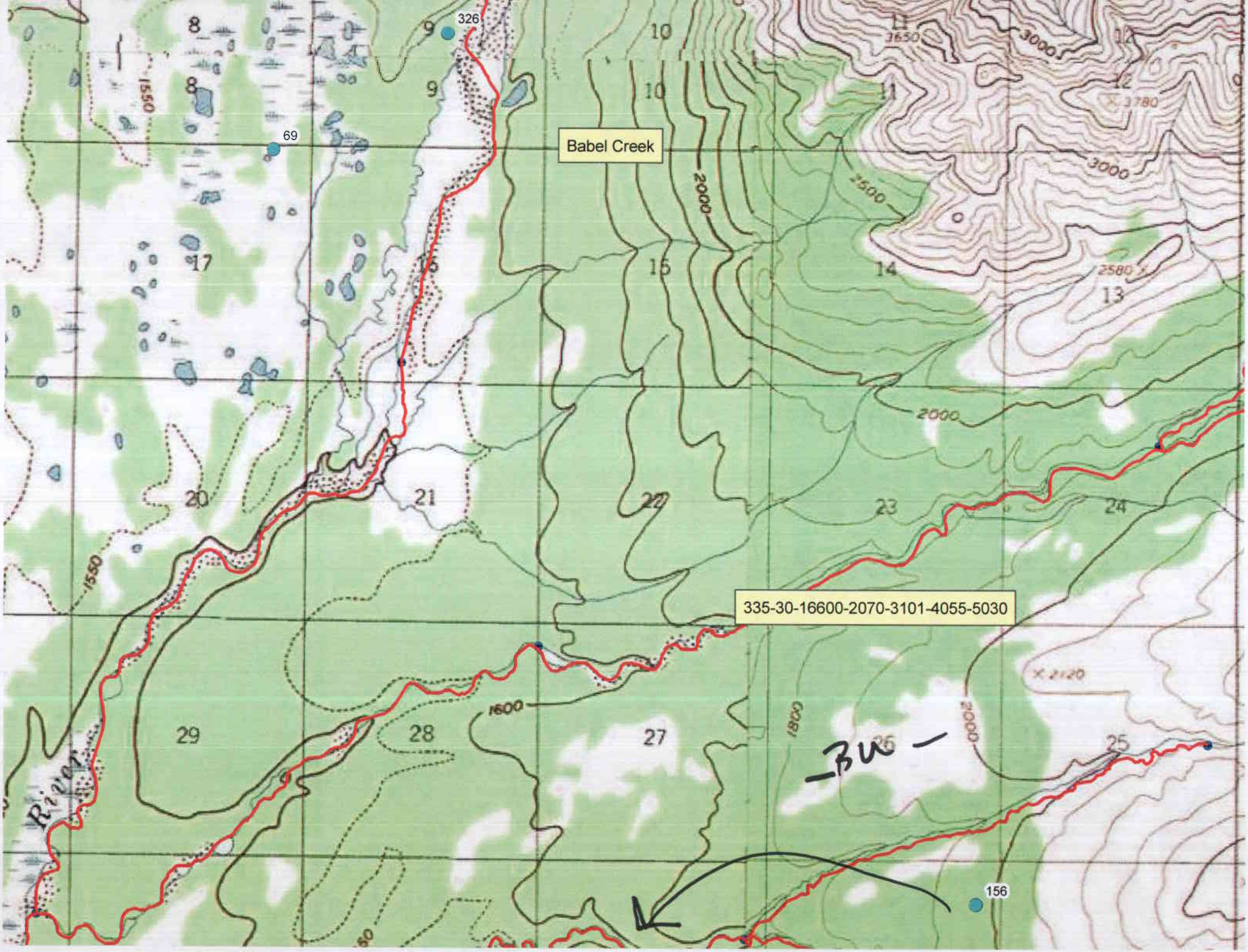

Babel Creek
335-30-16600-2070-3101-4055-5030
326
69
156
River
-BW-

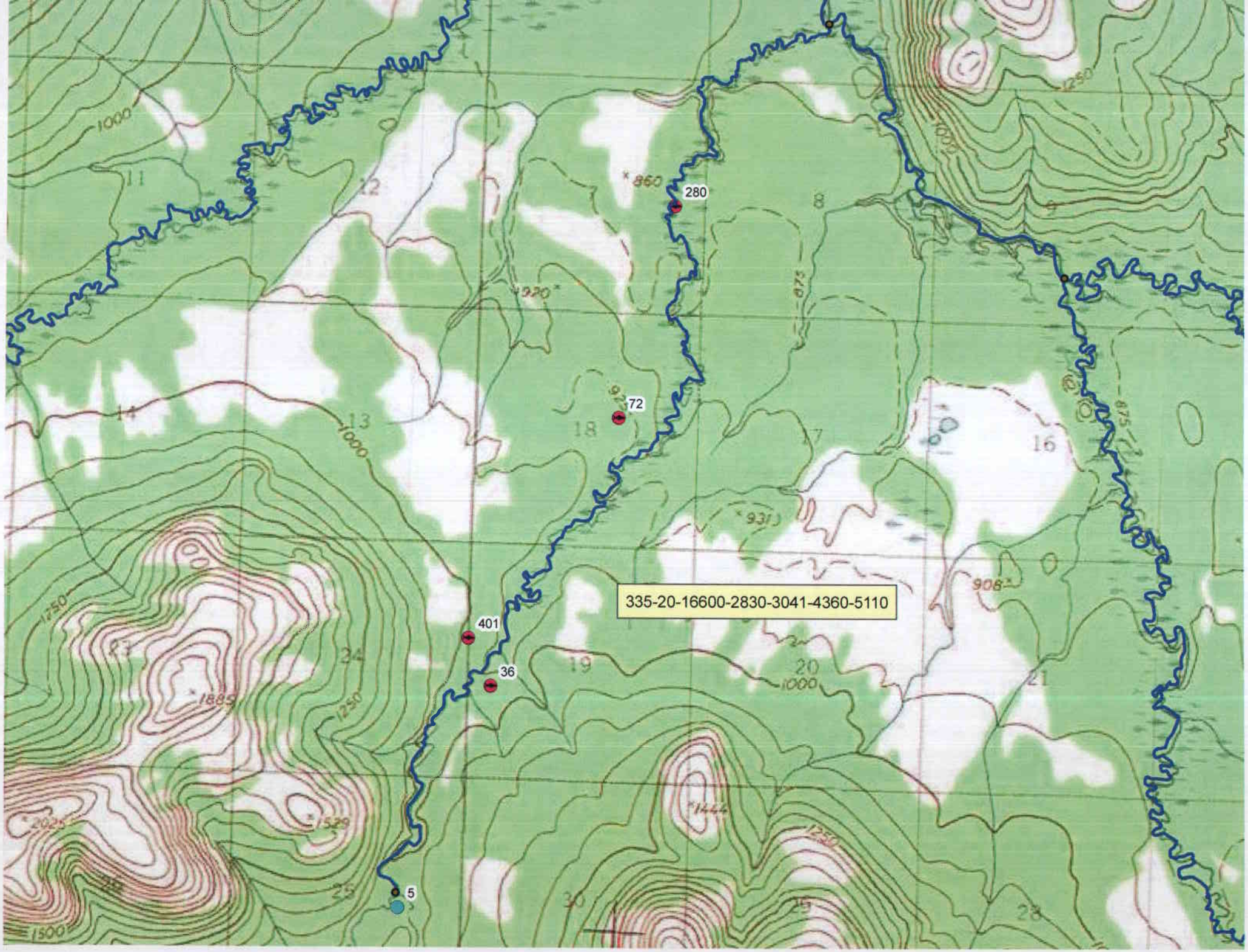
280
72
401
36
5
335-20-16600-2830-3041-4360-5110