State of Alaska
Department of Fish and Game
Division of Sport Fish

Nomination Form
Anadromous Waters Catalog

dB

Region: III, Southwestern

USGS Quad(s): **Port Moller C-6**

Anadromous Waters Catalog Number of Waterway: **313-30-10140-2016-0060**

Name of Waterway: **David's River, cont.** ☑ USGS Name ☐ Local Name

☑ Addition ☐ Deletion ☐ Correction ☐ Backup Information

For Office Use

Nomination # 09-146		Fisheries Scientist	Date
Revision Year: 2010		Habitat Operations Manager	Date
Revision to: Atlas ____ Catalog ____ Both ____		AWC Project Biologist	Date 02/09/09
Revision Code: F-7		Cartographer	Date

OBSERVATION INFORMATION

Species	Date(s) Observed	Spawning	Rearing	Present	Anadromous
chum salmon	**published in AMR, year in ( )**			**yes**	☑
					☐
					☐
					☐
					☐

IMPORTANT: Provide all supporting documentation that this water body is important for the spawning, rearing or migration of anadromous fish, including: number of fish and life stages observed; sampling methods, sampling duration and area sampled; copies of field notes; etc. **Attach a copy of a map showing location of mouth and observed upper extent of each species,** as well as other information such as: specific stream reaches observed as spawning or rearing habitat; locations, types, and heights of any barriers; etc.

313-30.01 David's River. Aerial surveys have been conducted on this system since the **1960s** and observers have noted the presence of **sockeye, coho, chum and chinook salmon**, which has been published in our ADF&G Annual Salmon Management Reports (AMR).

Please add chum (1960,1963,1964,1965,1966,1970,1976) salmon.

Supported by nom #s 09-147, 09-102, 09-145

Name of Observer (please print): on file; name and date is published in AMR

Signature: _____ Date: _____

Agency: Alaska Department of Fish & Game

Address: 211 Mission Road
Kodiak, Alaska 99615

This certifies that in my best professional judgment and belief the above information is evidence that this waterbody should be included in or deleted from the Anadromous Waters Catalog.

Signature of Area Biologist: Robert Murphy Date: 12/4/08 Revision 02/08

Name of Area Biologist (please print): Robert Murphy, FBIII

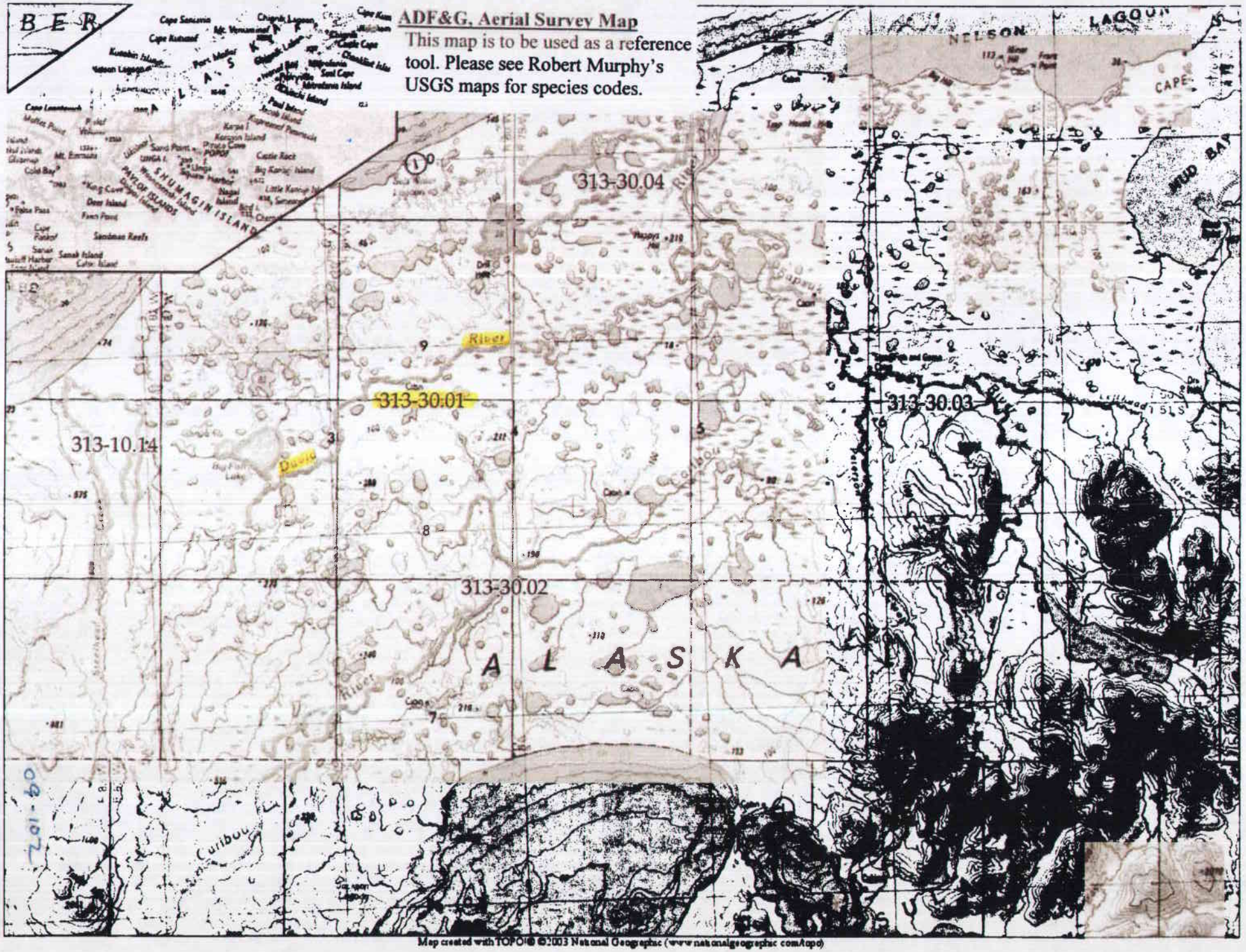
ADF&G, Aerial Survey Map
This map is to be used as a reference tool. Please see Robert Murphy's USGS maps for species codes.
313-30.04
313-30.01
313-30.03
313-10.14
313-30.02
A L A S K A
NELSON LAGOON
CAPE
MUD BAY
SHUMAGIN ISLANDS
Map created with TOPO!® ©2003 National Geographic (www.nationalgeographic.com/topo)

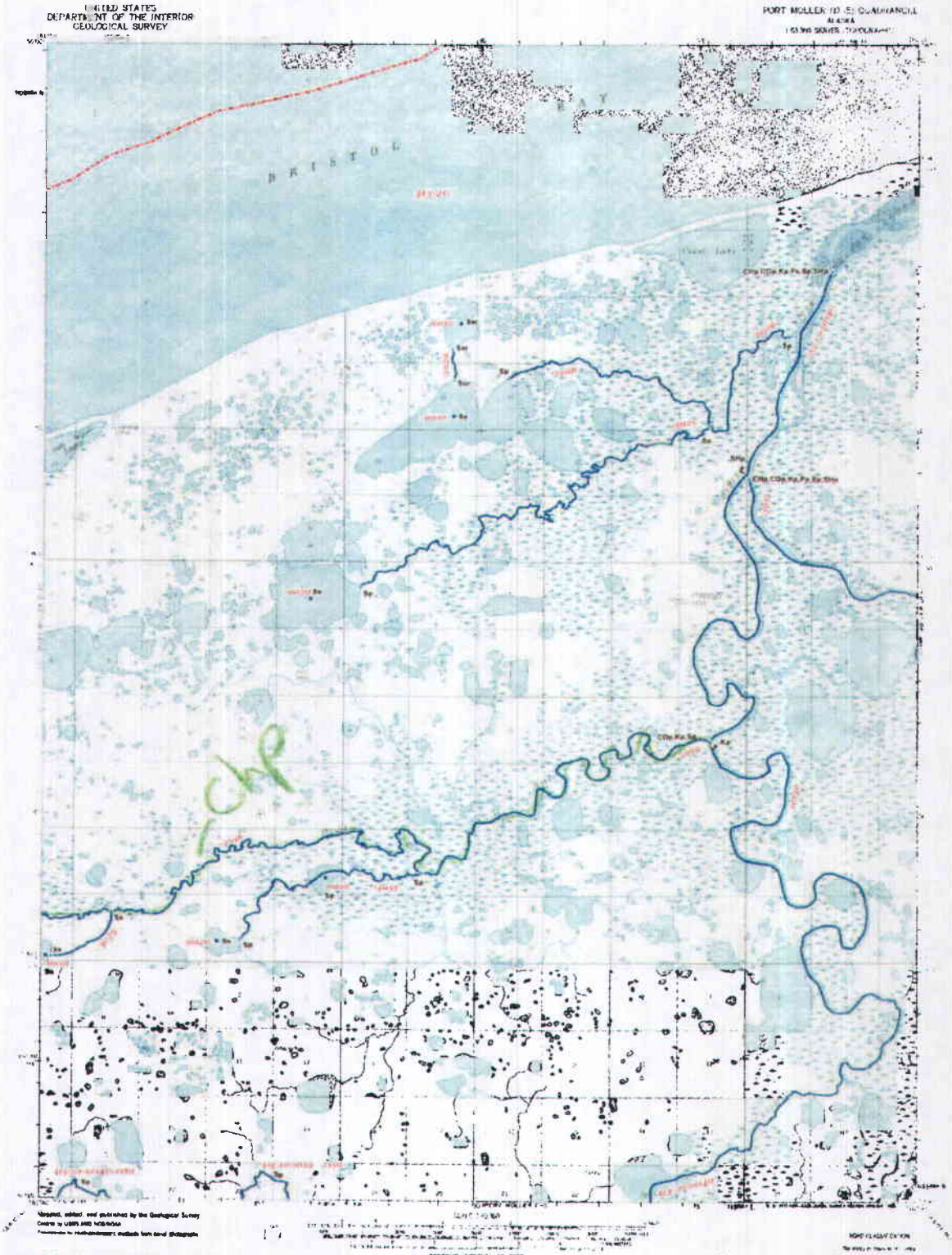

Key to Robert Murphy's Maps

P = Purple CO = Blue

CH = Green S = Red K = Yellow

DV = Orange

SH Brown

- Lower/Upper Point of Stream
- Midstream Species Begin/End Point
- Short Stream (Under 500 feet)
- Lake
- Barrier
- Anadromous Streams
- Anadromous Areas
- AWC Stat Area
- Regional Boundary

SPECIES CODES

CO chiny salmon	AC Arctic char	LV lost lamprey
CH chum salmon	AL Arctic lamprey	CL longfin smelt
K Chinook salmon (King)	AW Arctic cisco	CM rainbow smelt
P pink salmon	BC broad whitefish	DG eulachon
S sockeye salmon	BW bering cisco	PC Pacific lamprey
LIFESTAGE CODES	CT northwest trout	SF mountain (sheefish)
P Present	DV Dolly Varden	SH steelhead trout
M Migration	HW humpback whitefish	SM smelt, undifferentiated
R Rearing	LC lead cisco	ST sturgeon, undifferentiated
S Known Spawning	LP lamprey, undifferentiated	W whitefish, undifferentiated

Produced By State of Alaska Department of Fish and Game

Fish Distribution Database Atlas

Quad No. 032

Port Moller
D- 5

05-102

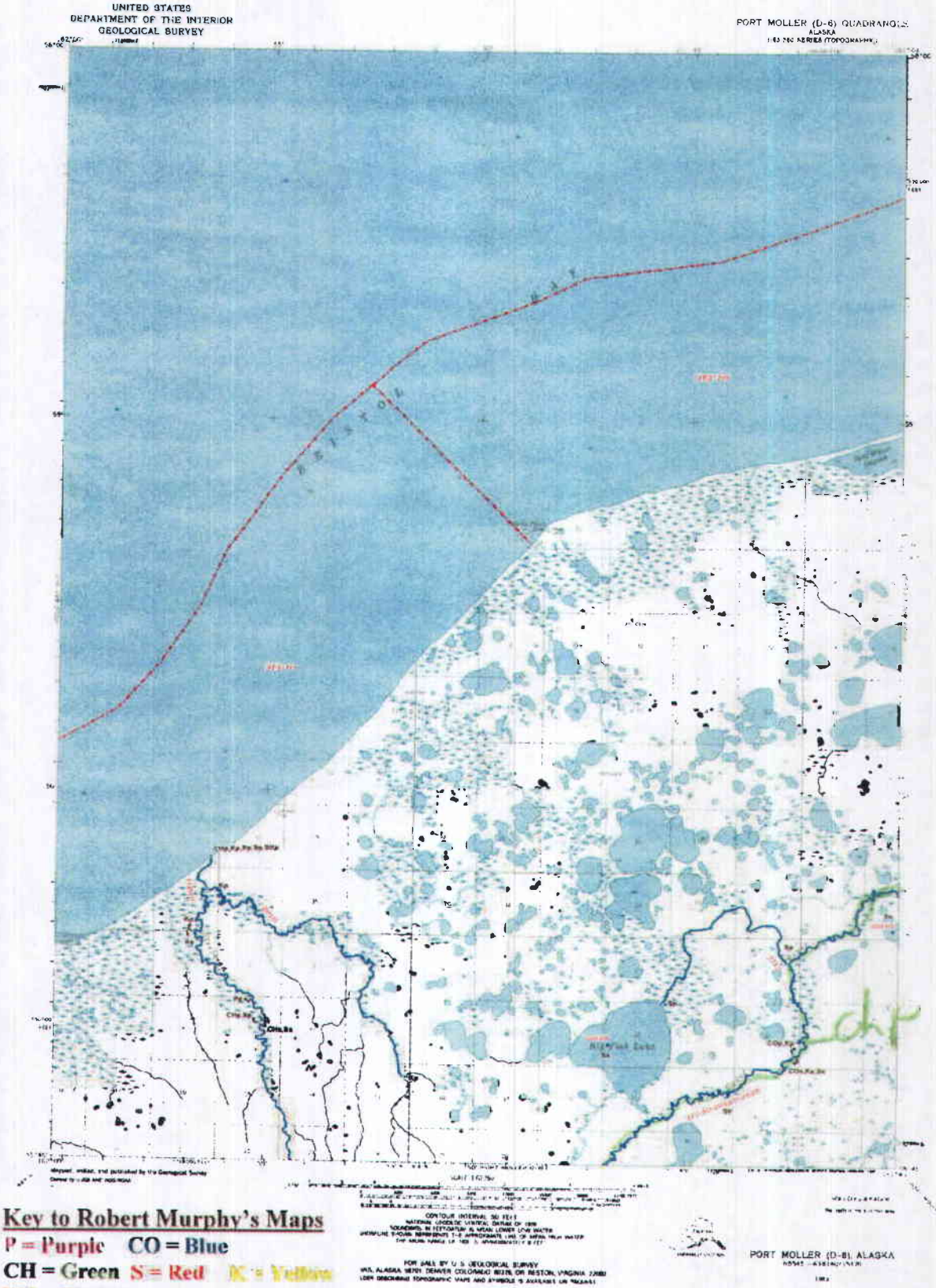

Key to Robert Murphy's Maps

P = Purple CO = Blue

CH = Green S = Red K = Yellow

DV Orange

SH = Brown

Lower/Upper Point of Stream
Midstream Species Begin/End Point
Short Stream (Under 660 feet)
Lake
Barrier

Anadromous Streams
Anadromous Areas

AWC Stat Area
Regional Boundary

Visitors important to Anadromous Fish are listed pursuant to AS #1.14.870. Specified species distribution and life functions reflect known data. Actual distribution and use may extend beyond specified limits. Migration upstream and/or downstream is assumed for specified stream reaches.

SPECIES CODES

CO	coho salmon	ST	sturgeon
CH	chum salmon	AL	Arctic lamprey
K	chinook salmon (king)	LP	lamprey (undifferentiated)
P	pink salmon	PC	Pacific lamprey
S	sockeye salmon	LV	river lamprey
AC	Arctic char		
CT	cutthroat trout		
DV	Dolly varden		
SH	steelhead		
SF	bluesnow (sheetish)		
W	whitefishes		
OU	eulachon		
SN	smelts		

LIFE STAGE CODES

P	Present
m	Migration
r	Rearing
s	Known Spawning

Produced By
State of Alaska
Department of Fish and Game

Fish Distribution Database Atlas

Quad No. 032

Port Moller
D- 6

09-102

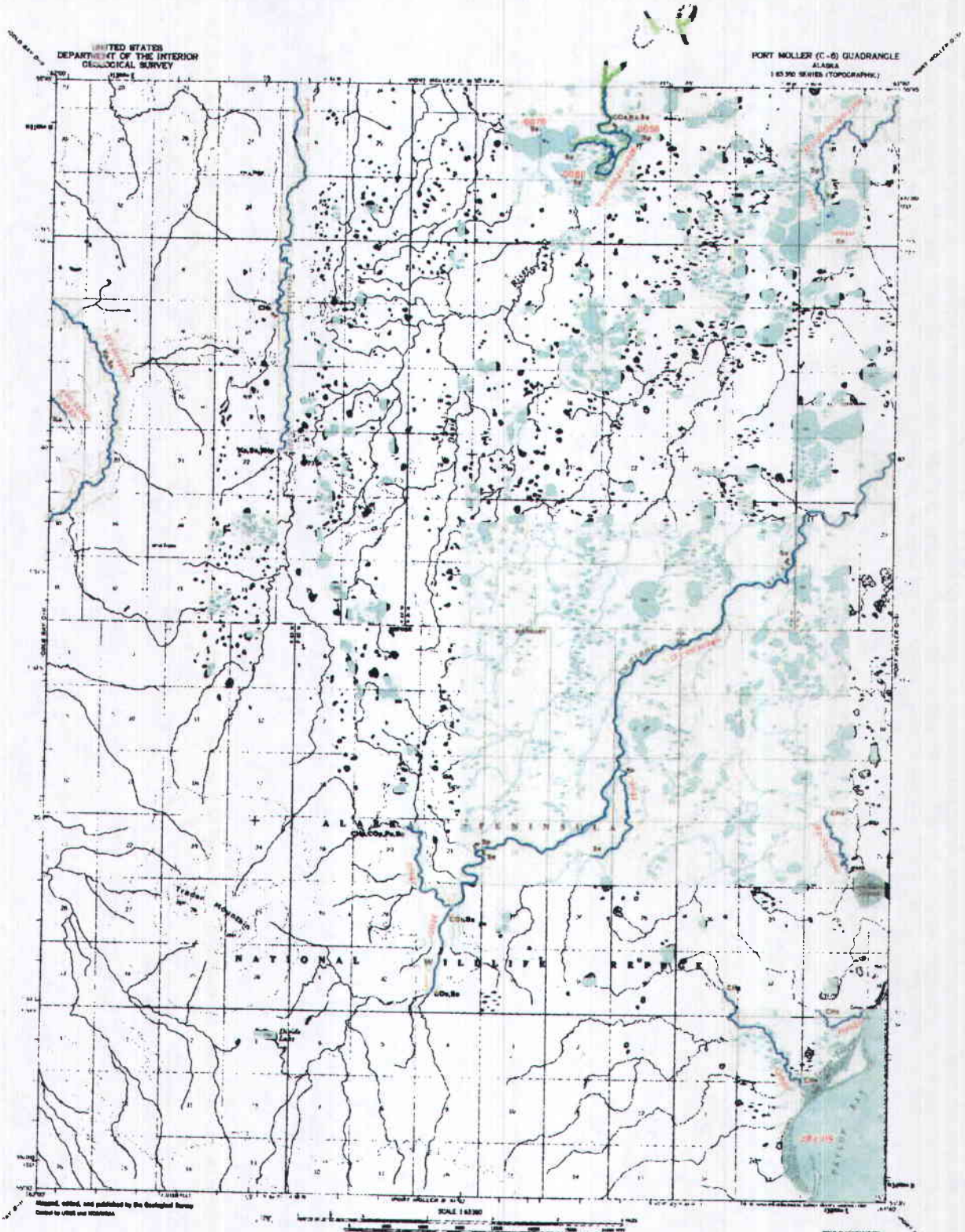

Key to Robert Murphy's Maps

P = Purple CO = Blue

CH = Green S = Red K = Yellow

DV Orange

SH = Brown

- Lower/Upper Point of Stream
- Midstream Species Begin/End Point
- Short Stream (Under 600 feet)
- Lake
- Barrier
- Anadromous Streams
- Anadromous Areas
- AWC Stat Area
- Regional Boundary

SPECIES CODES

LIFE STAGE CODES

Produced by State of Alaska Department of Fish and Game

Fish Distribution Database Atlas

Quad No. 032

Port Moller

C- 6

09-102

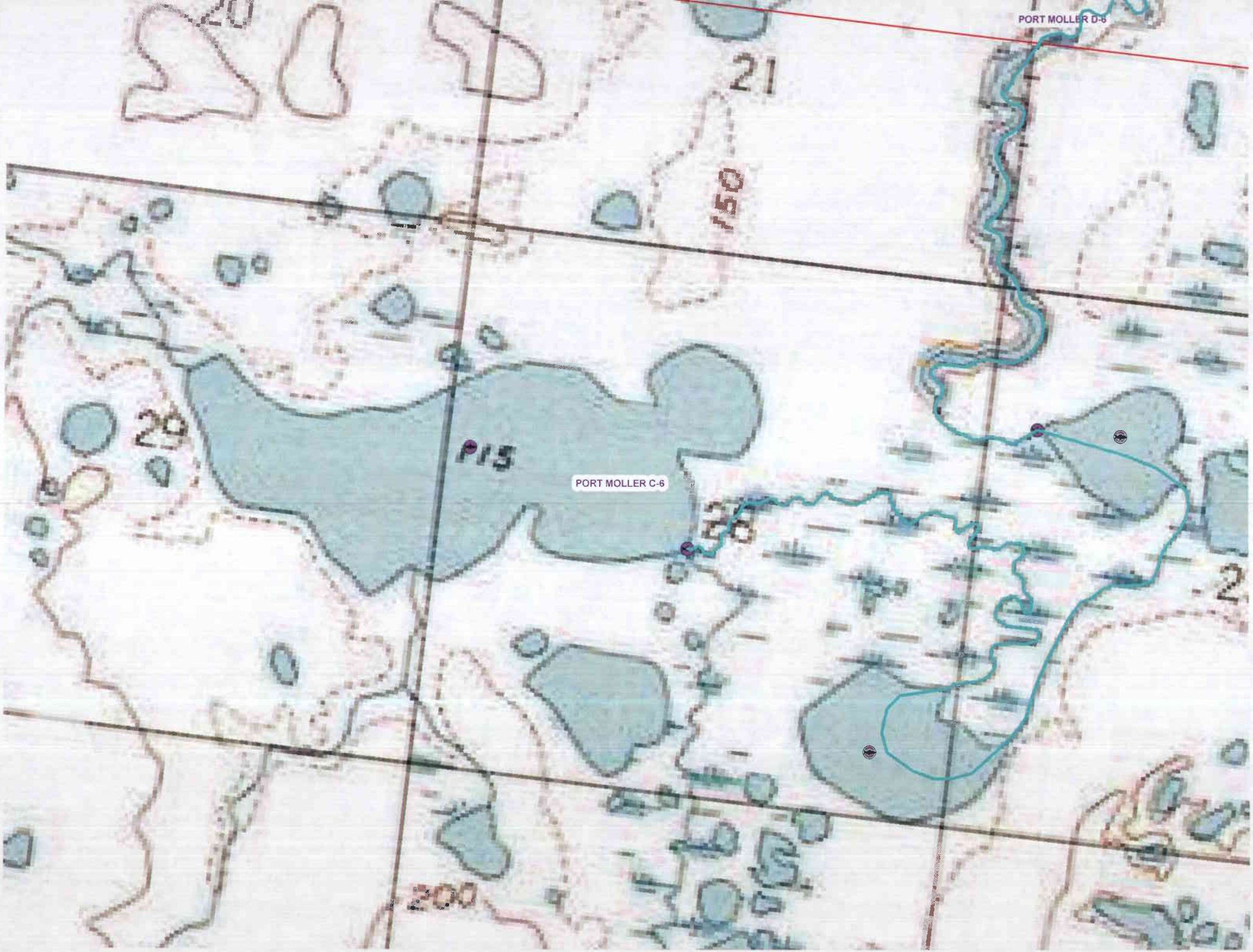
PORT MOLLER D-6
21
150
29
P15
PORT MOLLER C-6
28
200