State of Alaska
Department of Fish and Game
Division of Sport Fish

Nomination Form
Anadromous Waters Catalog

1B

Region: III, Southwestern

USGS Quad(s): **Cold Bay B-2**

Anadromous Waters Catalog Number of Waterway: 312-40-10300-2012

Name of Waterway: **Moffet Creek** ☐ USGS Name ☑ Local Name

☑ Addition ☐ Deletion ☐ Correction ☐ Backup Information

For Office Use

Nomination #	09-143 (143)	Fisheries Scientist	5/26/09 Date
Revision Year:	2010	Habitat Operations Manager	5/26/09 Date
Revision to:	Atlas ____ Catalog ____ Both ∞	AWC Project Biologist	01/29/09 Date
Revision Code:	B-1	Cartographer	6/18/09 Date

OBSERVATION INFORMATION

Species	Date(s) Observed	Spawning	Rearing	Present	Anadromous
pink salmon	**see below in ( )**			**yes**	☑
					☐
					☐
					☐
					☐

IMPORTANT: Provide all supporting documentation that this water body is important for the spawning, rearing or migration of anadromous fish, including: number of fish and life stages observed; sampling methods, sampling duration and area sampled; copies of field notes; etc. Attach a copy of a map showing location of mouth and observed upper extent of each species, as well as other information such as: specific stream reaches observed as spawning or rearing habitat; locations, types, and heights of any barriers; etc.

312-40.03. Moffet Creek. Aerial surveys have been conducted on this system since the **1960s** and observers have noted the presence of **pink, sockeye, coho and chum salmon**, which has been published in our ADF&G Annual Salmon Management Reports (AMR).

Please add pink (1977, 1987,1990,1992,2006) salmon; see attached map.

Add pink salmon please + to 312-40-10300-2012
pink salmon added to 10300 per Nom # (09-134)

Name of Observer (please print): on file; published in AMR

Signature: _____ Date: _____

Agency: Alaska Department of Fish & Game

Address: 211 Mission Road
Kodiak, Alaska 99615

This certifies that in my best professional judgment and belief the above information is evidence that this waterbody should be included in or deleted from the Anadromous Waters Catalog.

Signature of Area Biologist: _____ Date: 11-26-08 Revision 02/08

Name of Area Biologist (please print): Aaron Poetter, FBIII

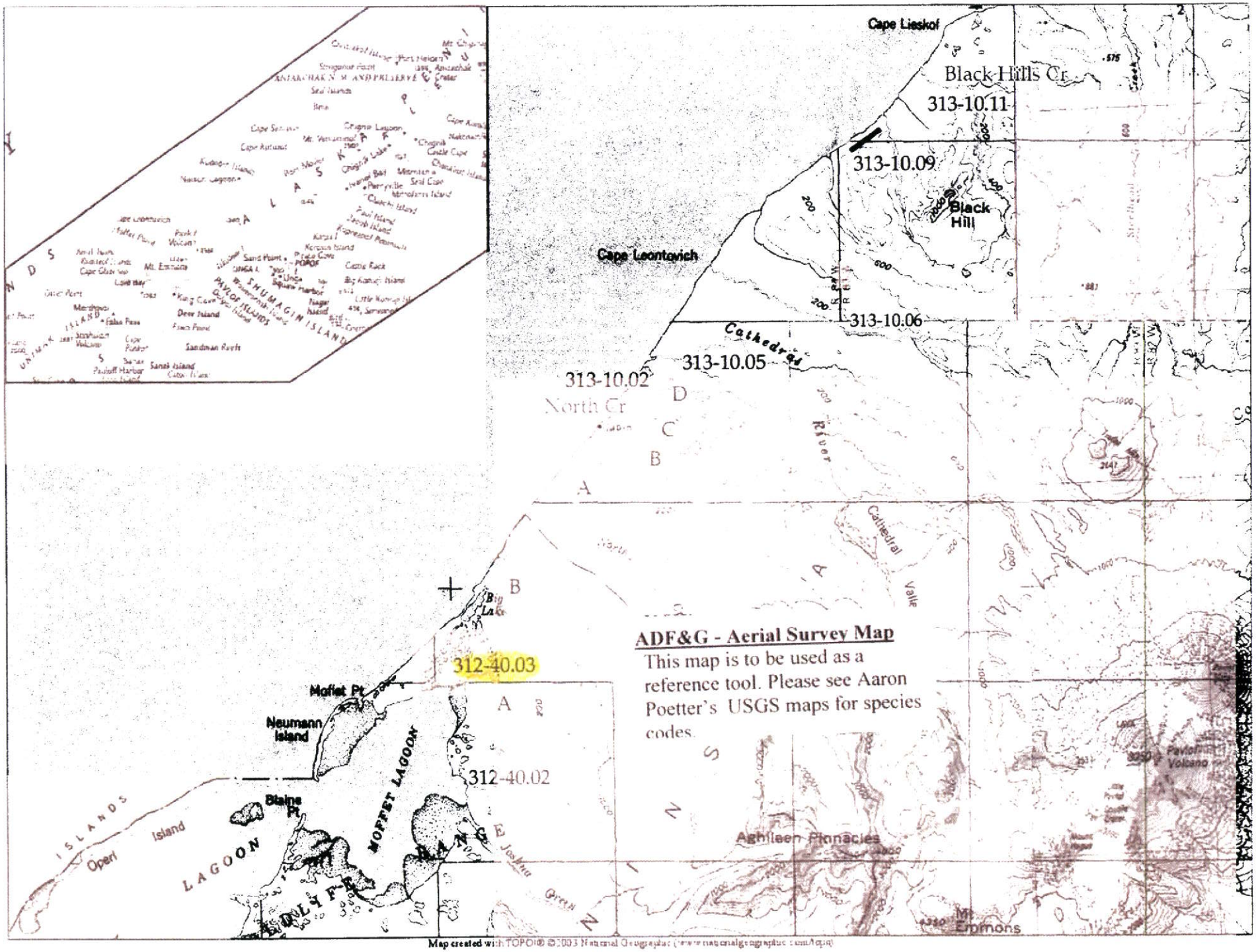
Cape Lieskof
Black Hills Cr
313-10.11
313-10.09
Black Hill
Cape Leontovich
313-10.06
Cathedral
313-10.05
313-10.02
North Cr
312-40.03
Moffet Pt
Neumann Island
312-40.02
Blaine Pt
MOFFET LAGOON
LAGOON
Aghileen Pinnacles
Mt Ermmons
ADF&G - Aerial Survey Map
This map is to be used as a reference tool. Please see Aaron Poetter's USGS maps for species codes.
Map created with TOPO!® ©2003 National Geographic

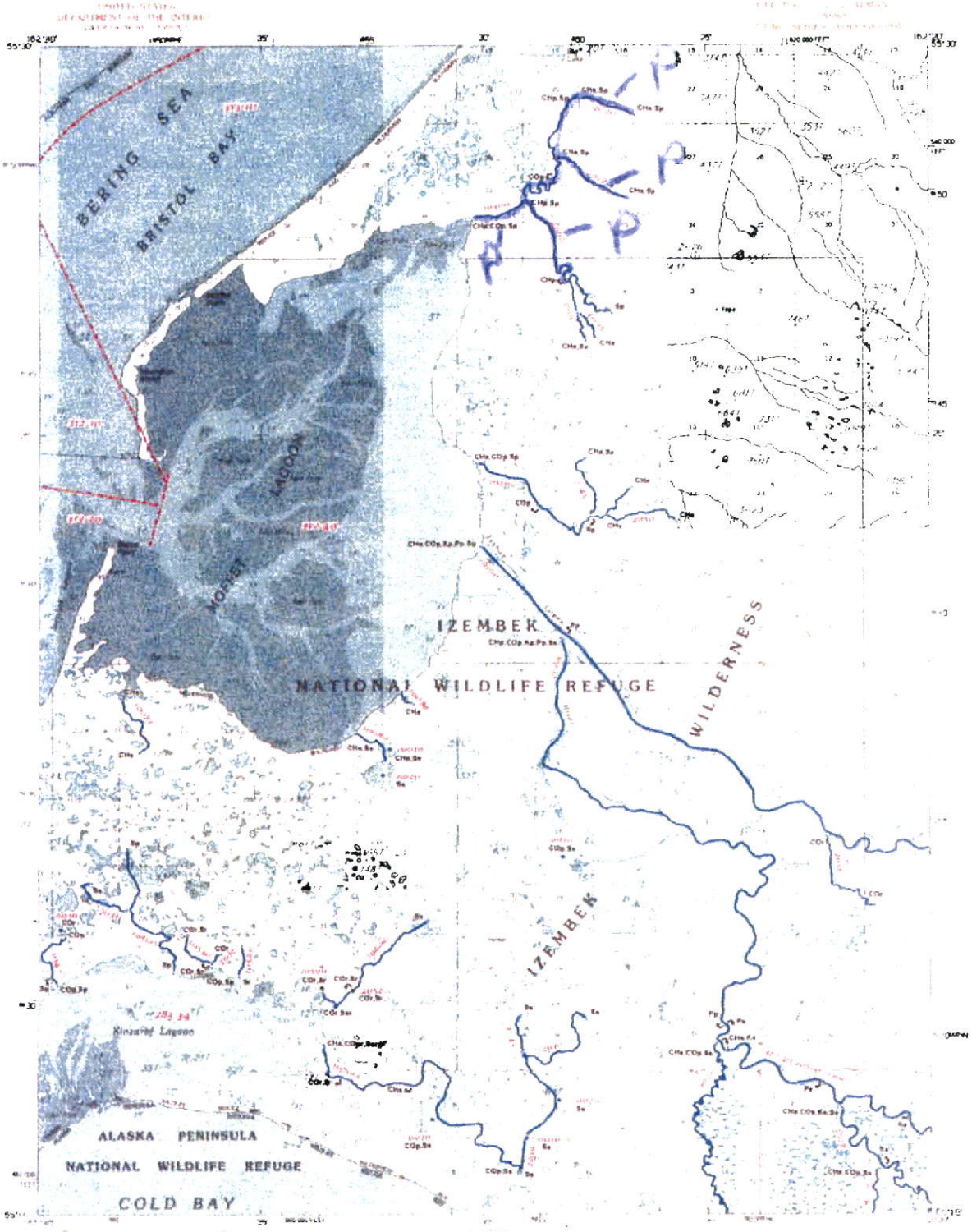

Legend to Aaron Poetter's Maps

P = Purple CO = Blue
CH = Green S = Red K = Yellow
DV Orange
SH Brown

- Lower/Upper Point of Stream
- Midstream Species Begin/End Point
- Short Stream (Under 600 feet)
- Lake
- Barrier
- Anadromous Streams
- Anadromous Areas
- AWC Stat Area
- Regional Boundary

Waters importantly Anadromous Fish are listed pursuant to AS 41.14.870. Specified species distribution and life functions reflect known data. Actual distribution and use may extend beyond specified limits. Migration upstream and/or downstream is assumed for specified stream reaches.

SPECIES CODES

CO	coho salmon	BB	smelts
CH	chum salmon	ST	sturgeon
K	chinook salmon (king)	AL	Arctic lamprey
P	pink salmon	LP	lamprey (undifferentiated)
S	sockeye salmon	PC	Pacific lamprey
AC	Arctic char	LV	river lamprey
CT	cutthroat trout		
DV	Dolly varden		
SH	steelhead		
SF	bacteria (shoaling)		
W	whitefishes		
GU	eulachon		
OM	rainbow smelt		

LIFE STAGE CODES

p	Present
m	Migration
r	Rearing
s	Known Spawning

Produced By
State of Alaska
Department of Fish and Game

Fish Distribution Database Atlas

Quad No. 031

Cold Bay
B- 2

09-134

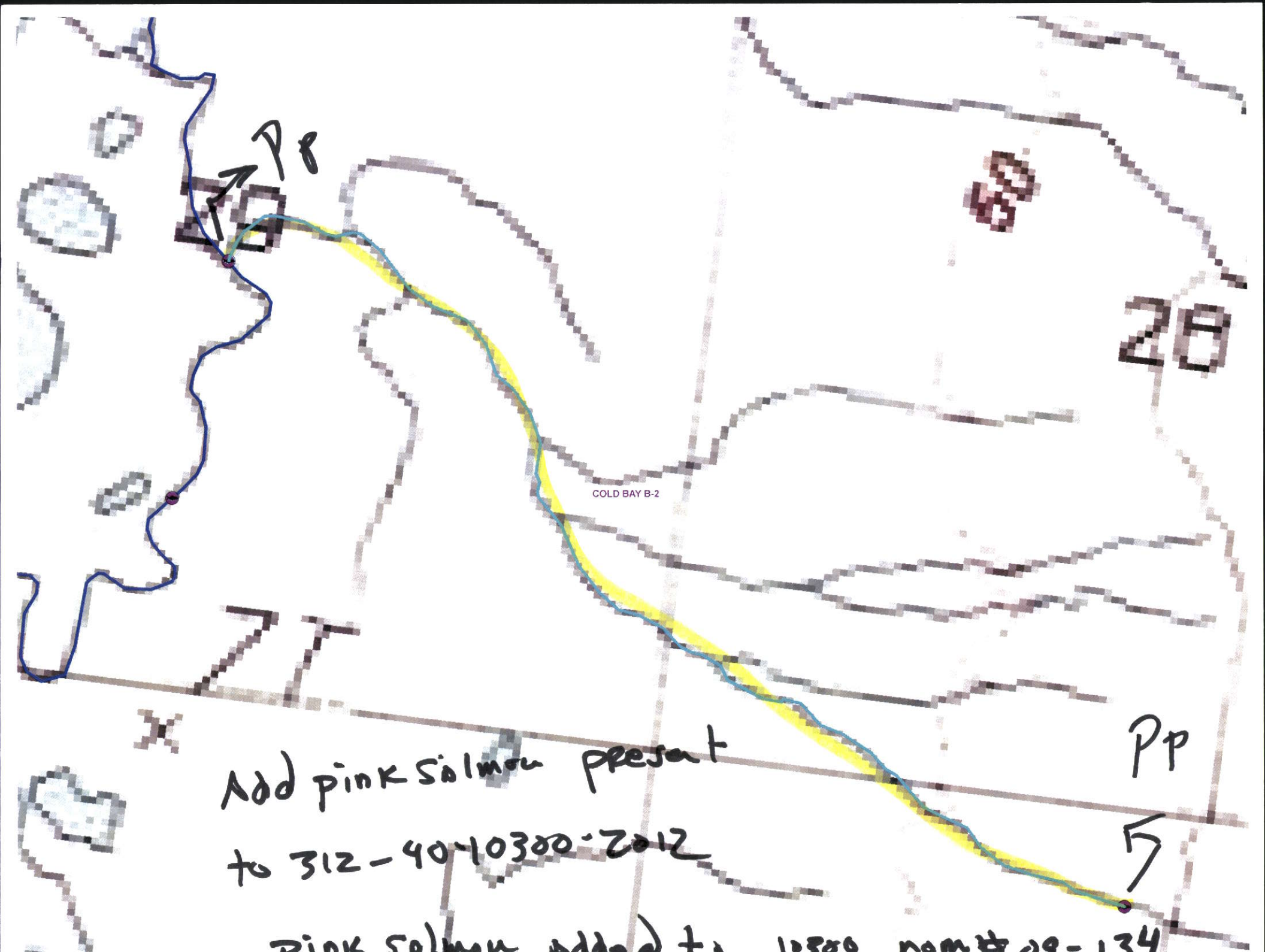

Add pink salmon present
to 312-40-10300-2012

pink salmon added to 10300 nom #08-134