State of Alaska
Department of Fish and Game
Division of Sport Fish

Nomination Form
Anadromous Waters Catalog

JB

Region: III, Southwestern

USGS Quad(s): **Cold Bay A-3**

Anadromous Waters Catalog Number of Waterway: **312-20-10400**

Name of Waterway: **Alligator Hole, East**

☐ USGS Name ☑ Local Name

☑ Addition ☐ Deletion ☐ Correction ☐ Backup Information

For Office Use

Nomination # 09-132		
Revision Year: 2010	Fisheries Scientist	5/26/09 Date
Revision to: Atlas ____ Catalog ____ Both Y	Habitat Operations Manager	5/26/09 Date
	AWC Project Biologist	01/29/09 Date
Revision Code: B-1, A-3	Cartographer	6/17/09 Date

OBSERVATION INFORMATION

Species	Date(s) Observed	Spawning	Rearing	Present	Anadromous
pink salmon	**see below in ( )**			**yes**	☑
					☐
					☐
					☐
					☐

IMPORTANT: Provide all supporting documentation that this water body is important for the spawning, rearing or migration of anadromous fish, including: number of fish and life stages observed; sampling methods, sampling duration and area sampled; copies of field notes; etc. Attach a copy of a map showing location of mouth and observed upper extent of each species, as well as other information such as: specific stream reaches observed as spawning or rearing habitat; locations, types, and heights of any barriers; etc.

312-20.04. Alligator Hole, East. Aerial surveys have been conducted on this system since the **1970s** and observers have noted the presence of **pink, coho and chum salmon**, which has been published in our ADF&G Annual Salmon Management Reports (AMR).

Please add pink (2006) salmon; see attached map.

Add pink Salmon present to 312-20-10400

Name of Observer (please print): on file; published in AMR

Signature: _____ Date: _____

Agency: Alaska Department of Fish & Game

Address: 211 Mission Road
Kodiak, Alaska 99615

This certifies that in my best professional judgment and belief the above information is evidence that this waterbody should be included in or deleted from the Anadromous Waters Catalog.

Signature of Area Biologist: _____ Date: 11-25-08

Name of Area Biologist (please print): Aaron Poetter, FBIII

Revision 02/08

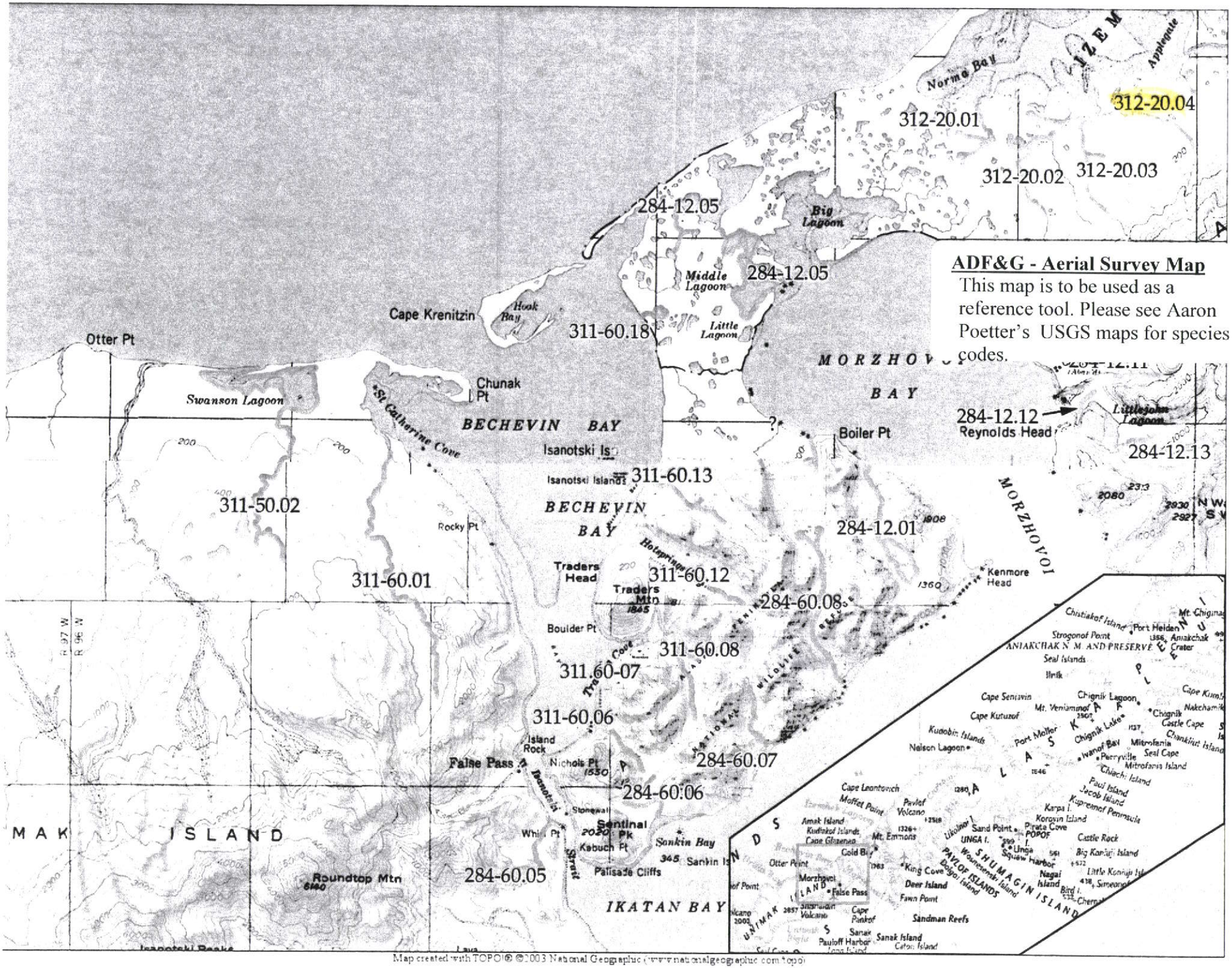
312-20.01
312-20.02
312-20.03
312-20.04
284-12.05
284-12.05
311-60.18
284-12.12
284-12.13
311-60.13
311-50.02
284-12.01
311-60.01
311-60.12
284-60.08
311-60.08
311-60.07
311-60.06
284-60.07
284-60.06
284-60.05
Norma Bay
Applegate
Big Lagoon
Middle Lagoon
Little Lagoon
Hook Bay
Cape Krenitzin
Otter Pt
Swanson Lagoon
Chunak Pt
St Catherine Cove
BECHEVIN BAY
Isanotski Is
Isanotski Islands
Rocky Pt
Traders Head
Traders Mtn
1845
Hotsprings
Boulder Pt
Tyee Cove
Island Rock
False Pass
Nichols Pt
1550
Stonewall
Sentinal
2020 Pk
Kabuch Pt
Sankin Bay
345
Sankin Is
Palisade Cliffs
Roundtop Mtn
6140
IKATAN BAY
MAK ISLAND
MORZHOVOI BAY
Boiler Pt
Reynolds Head
Littlejohn Lagoon
Kenmore Head
1360
1908
2080
2313
2930
2927
R 97 W
R 96 W
ADF&G - Aerial Survey Map
This map is to be used as a reference tool. Please see Aaron Poetter's USGS maps for species codes.
Map created with TOPO!® ©2003 National Geographic (www.nationalgeographic.com/topo)

WILDERNESS
2
19T
9
10
11
96T
338T
COLD BAY A-3
IONAL
WILDL
16
15
14
264T
356T
608T
553T
546T

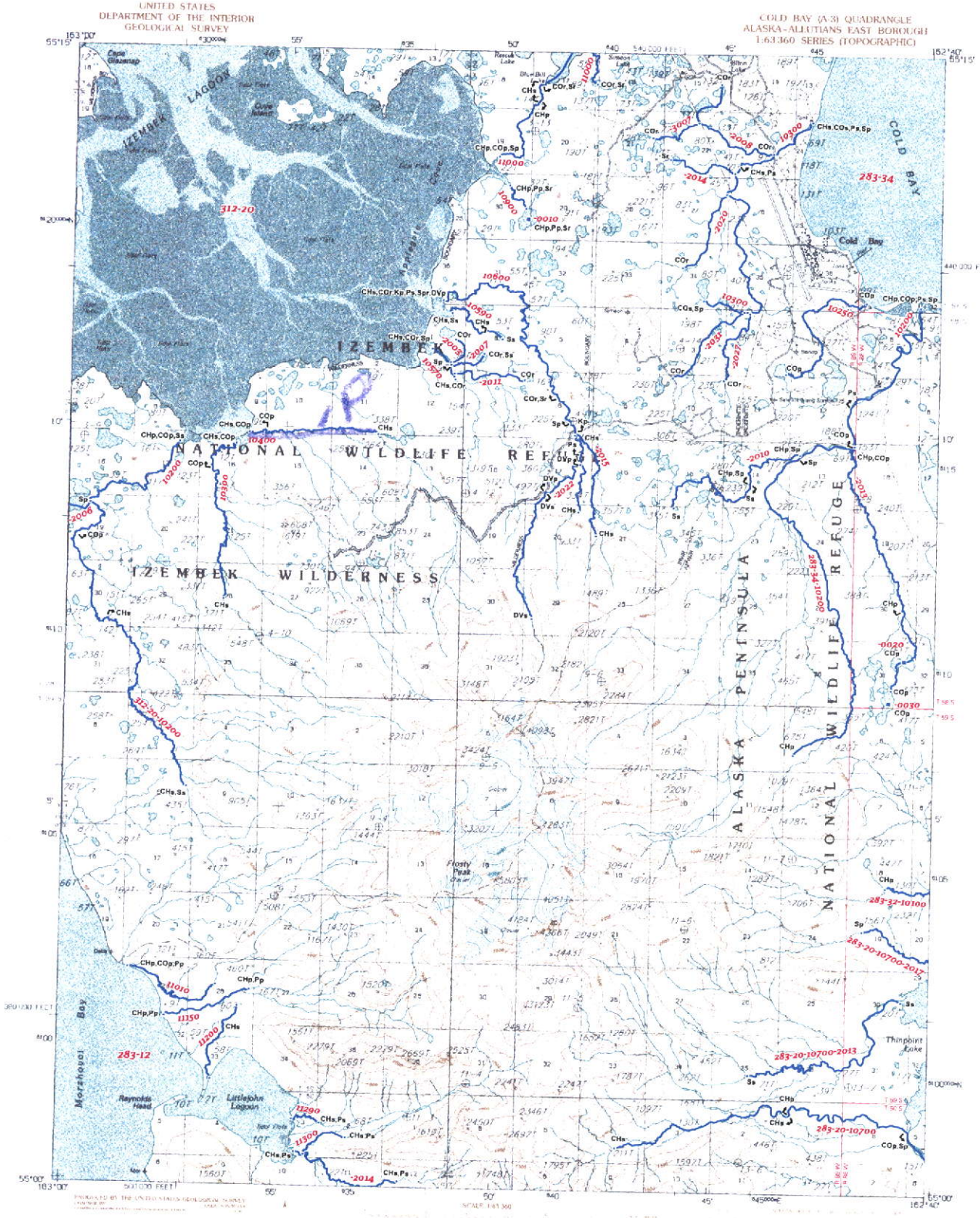

Legend to Aaron Poetter's Maps

P = Purple **CO = Blue**
CH = Green **S = Red** **K = Yellow**
DV = Orange
SH = Brown

- Lower/Upper Point of Stream
- Midstream Species Begin/End Point
- Short Stream (Under 660 feet)
- Lake
- Barrier
- Anadromous Streams
- Anadromous Areas
- AWC Stat Area
- Regional Boundary

Waters important to Anadromous Fish are listed pursuant to AS 41.14.870. Specified species distribution and life functions reflect known data. Actual distribution and use may extend beyond specified limits. Migration upstream and/or downstream is assumed for specified stream reaches.

SPECIES CODES

CO	coho salmon	SM	smelts
CH	chum salmon	ST	sturgeon
K	chinook salmon (king)	AL	Arctic lamprey
P	pink salmon	LP	lamprey (undifferentiated)
S	sockeye salmon	PC	Pacific lamprey
AC	Arctic char	LV	river lamprey
CT	cutthroat trout		
DV	Dolly varden		
SH	steelhead		
SF	inconnu (sheefish)		
W	whitefishes		
OU	eulachon		
OM	rainbow smelt		

LIFE STAGE CODES

p	Present
m	Migration
r	Rearing
s	Known Spawning

Produced By
State of Alaska
Department of Fish and Game

Fish Distribution Database Atlas

Quad No. 031

Cold Bay
A- 3

Revision Date 12/7/2006

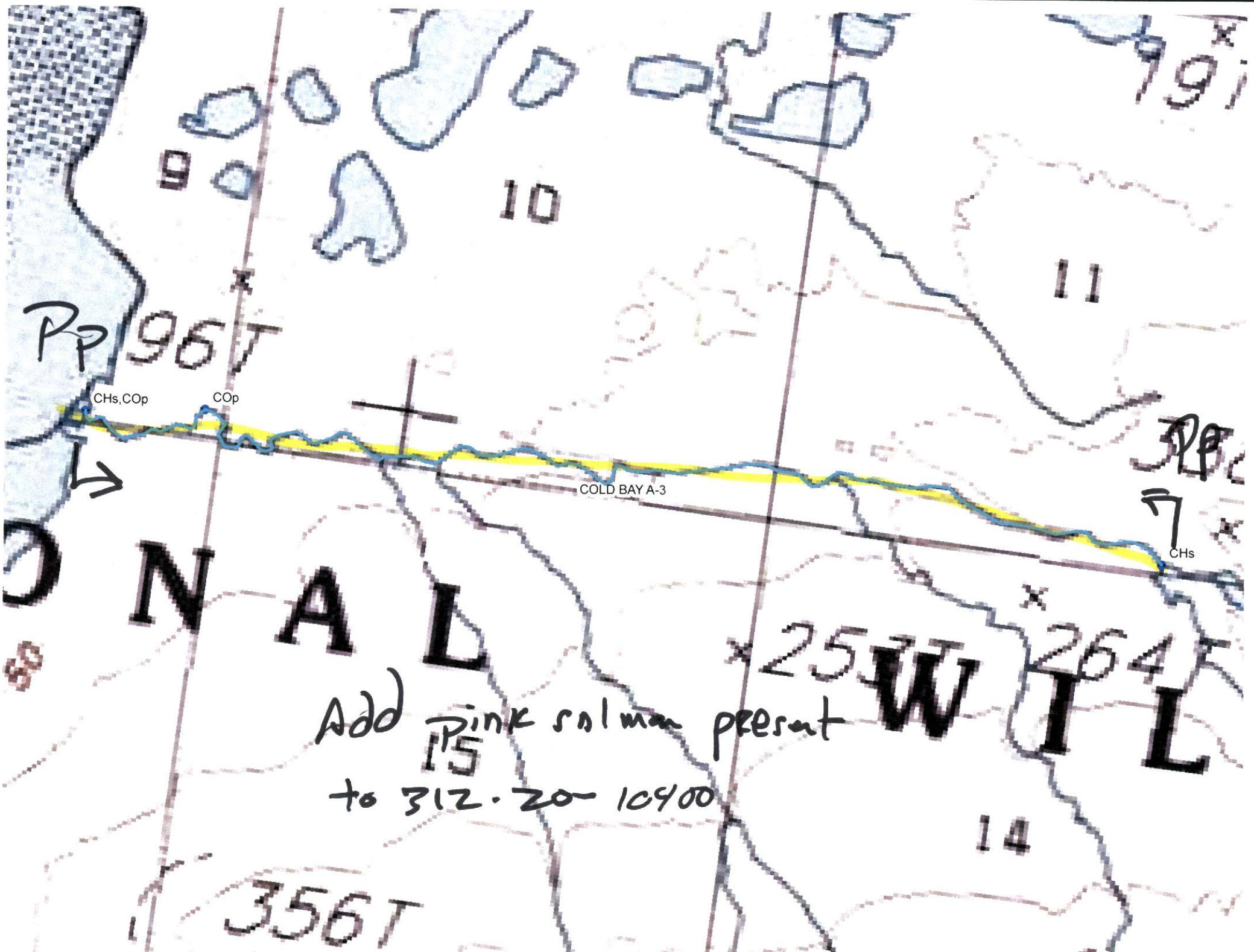

9
10
11
Pp 96T
CHs,COp
COp
COLD BAY A-3
CHs
ONAL
WIL
264
15
14
356T
Add pink salmon present
to 312.20 10400