State of Alaska
Department of Fish and Game
Division of Sport Fish

Nomination Form
Anadromous Waters Catalog

Region: III, Southwestern

USGS Quad(s): **Port Moller D-4,3**

Anadromous Waters Catalog Number of Waterway: **313-30-10140-2013-3007**

Name of Waterway: **Lefthead Creek**

☑ USGS Name ☐ Local Name

☑ Addition ☐ Deletion ☐ Correction ☐ Backup Information

For Office Use

Nomination #	09-101	Fisheries Scientist	5/26/09 Date
Revision Year:	2010	Habitat Operations Manager	5/26/09 Date
Revision to:	Atlas ____ Catalog ____ Both ✗	AWC Project Biologist	02/09/09 Date
Revision Code:	B-1	Cartographer	7/10/9 Date

OBSERVATION INFORMATION

Species	Date(s) Observed	Spawning	Rearing	Present	Anadromous
dolly varden	**see below**			**yes**	☑
					☐
					☐
					☐
					☐

IMPORTANT: Provide all supporting documentation that this water body is important for the spawning, rearing or migration of anadromous fish, including: number of fish and life stages observed; sampling methods, sampling duration and area sampled; copies of field notes; etc. **Attach a copy of a map showing location of mouth and observed upper extent of each species,** as well as other information such as: specific stream reaches observed as spawning or rearing habitat; locations, types, and heights of any barriers; etc.

313-30.03 Sapsuk River, Lefthead Creek. Aerial surveys have been conducted on this system since the **1960s** and observers have noted the presence of **pink, sockeye and chinook salmon**, which has been published in our ADF&G Annual Salmon Management Reports (AMR).

Add Dolly Varden present to 313-30-10140-2013-3007

In addition, I have been the area biologist who conducted aerial surveys in this region for the past 19 years and have personally witnessed dolly varden in this stream; please add.

Refer nom# 09-099, 09-151 DUP added 313-30-10140 & -2013

Name of Observer (please print): on file; name and date is published in AMR

Signature: _____ Date: _____

Agency: Alaska Department of Fish & Game

Address: 211 Mission Road
Kodiak, Alaska 99615

This certifies that in my best professional judgment and belief the above information is evidence that this waterbody should be included in or deleted from the Anadromous Waters Catalog.

Signature of Area Biologist: Robert Murphy Date: 11/14/08

Name of Area Biologist (please print): Robert Murphy, FBIII

Revision 02/08

ADF&G, Aerial Survey Map

This map is to be used as a reference tool. Please see Robert Murphy's USGS maps for species codes.

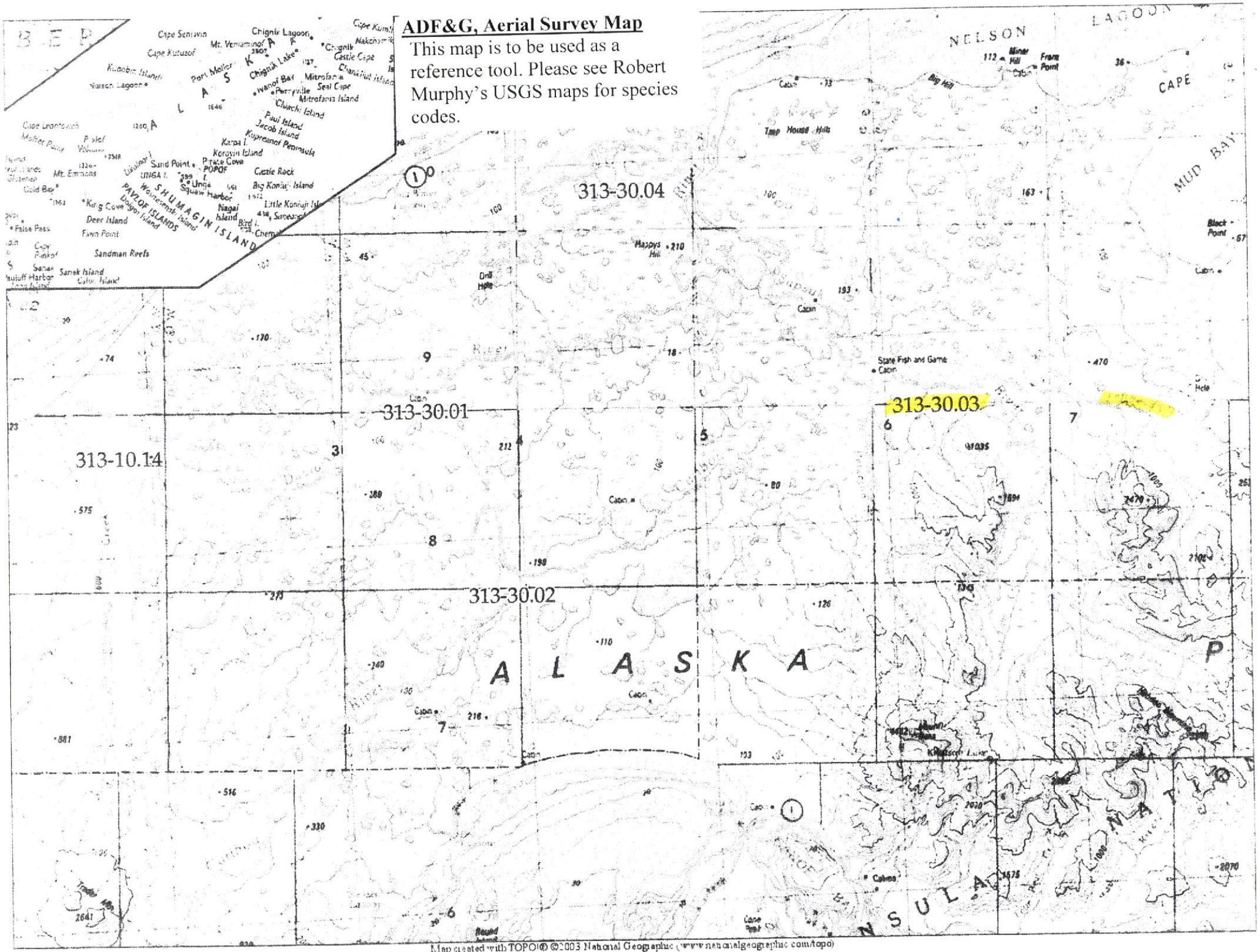

Map created with TOPO!® ©2003 National Geographic (www.nationalgeographic.com/topo)

Key to Robert Murphy's Maps

P = Purple CO = Blue
CH = Green S = Red K = Yellow
DV = Orange
SH = Brown

- Lower/Upper Point of Stream
- Midstream Species Begin/End Point
- Short Stream (Under 660 feet)
- Lake
- Barrier
- Anadromous Streams
- Anadromous Areas
- AWC Stat Area
- Regional Boundary

Waters Important to Anadromous Fish are listed pursuant to AS 41.14.870. Specified species distribution and life functions reflect known data. Actual distribution and use may extend beyond specified limits. Migration upstream and/or downstream is assumed for specified stream reaches.

SPECIES CODES

CO	coho salmon	ST	sturgeon
CH	chum salmon	AL	Arctic lamprey
K	chinook salmon (king)	LP	lamprey (undifferentiated)
P	pink salmon	PC	Pacific lamprey
S	sockeye salmon	LV	river lamprey
AC	Arctic char		
CT	cutthroat trout		
DV	Dolly varden		
SH	steelhead		
SF	inconnu (sheefish)		
W	whitefishes		
OU	eulachon		
SM	smelts		

LIFE STAGE CODES

p	Present
m	Migration
r	Rearing
s	Known Spawning

Produced By
State of Alaska
Department of Fish and Game

Fish Distribution Database Atlas

Quad No. 032

Port Moller
D- 3

Revision Date 1/24/2006

Key to Robert Murphy's Maps

P = Purple **CO = Blue**

CH = Green **S = Red** **K = Yellow**

DV = Orange

SH = Brown

- Lower/Upper Point of Stream
- Midstream Species Begin/End Point
- Short Stream (Under 660 feet)
- Lake
- Barrier
- Anadromous Streams
- Anadromous Areas
- AWC Stat Area
- Regional Boundary

Waters important to Anadromous Fish are listed pursuant to AS 41.14.870. Specified species distribution and life functions reflect known data. Actual distribution and use may extend beyond specified limits. Migration upstream and/or downstream is assumed for specified stream reaches.

SPECIES CODES

CO	coho salmon	AC	Arctic char	LV	river lamprey
CH	chum salmon	AL	Arctic lamprey	OL	longfin smelt
K	Chinook salmon (king)	AW	Arctic cisco	OM	rainbow smelt
P	pink salmon	BC	broad whitefish	OU	eulachon
S	sockeye salmon	BW	Bering cisco	PC	Pacific lamprey
		CT	cutthroat trout	SF	inconnu (sheefish)
		DV	Dolly Varden	SH	steelhead trout
		HW	humpback whitefish	SM	smelt, undifferentiated
		LC	least cisco	ST	sturgeon, undifferentiated
		LP	lamprey, undifferentiated	W	whitefish, undifferentiated

LIFESTAGE CODES

p	Present
m	Migration
r	Rearing
s	Known Spawning

Produced By
State of Alaska
Department of
Fish and Game

Fish Distribution Database Atlas

Quad No. 032

Port Moller
D- 4

Revision Date 11/29/2007

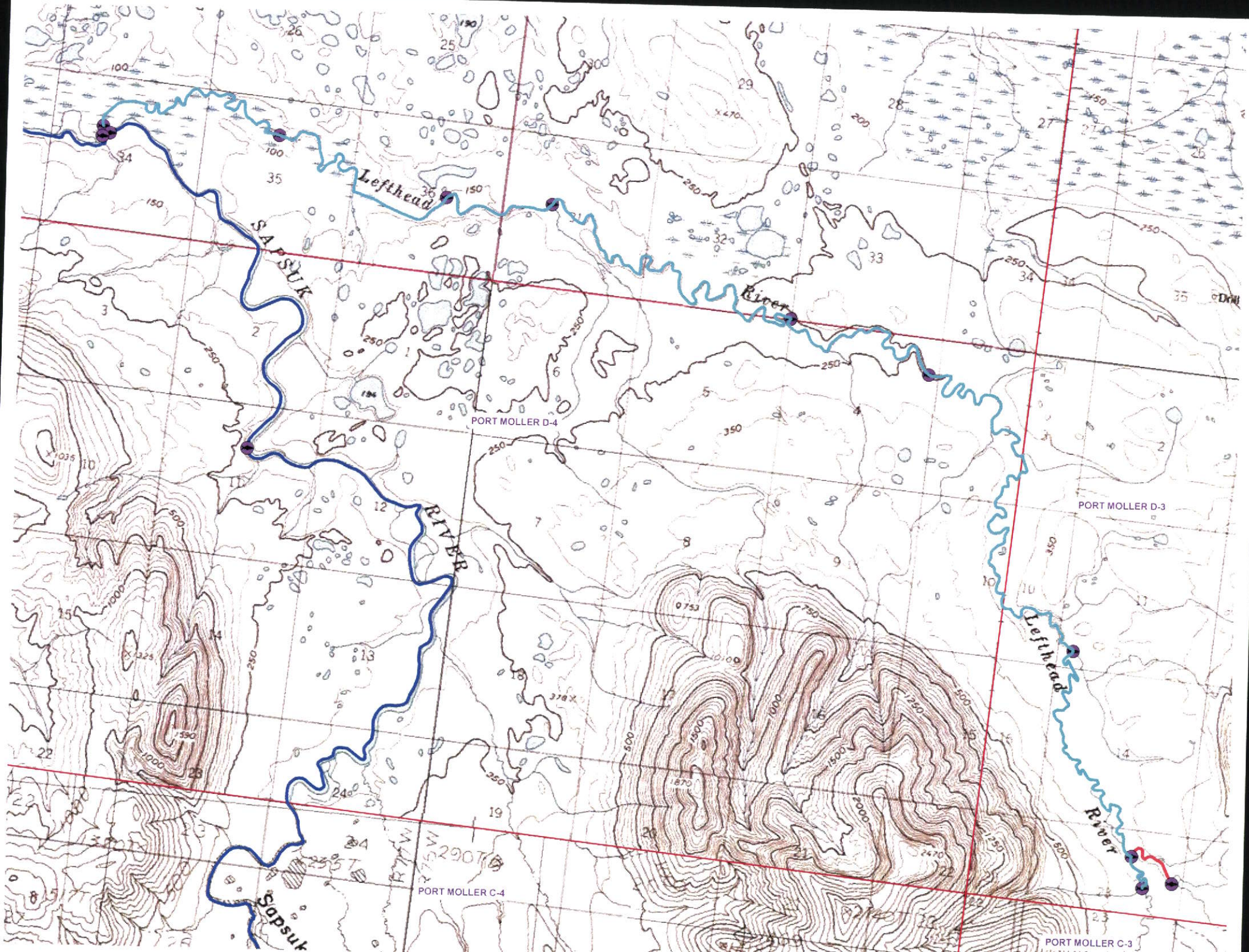
Lefthead
River
SAPSUK
RIVER
Sapsuk
Lefthead
River
PORT MOLLER D-4
PORT MOLLER D-3
PORT MOLLER C-4
PORT MOLLER C-3

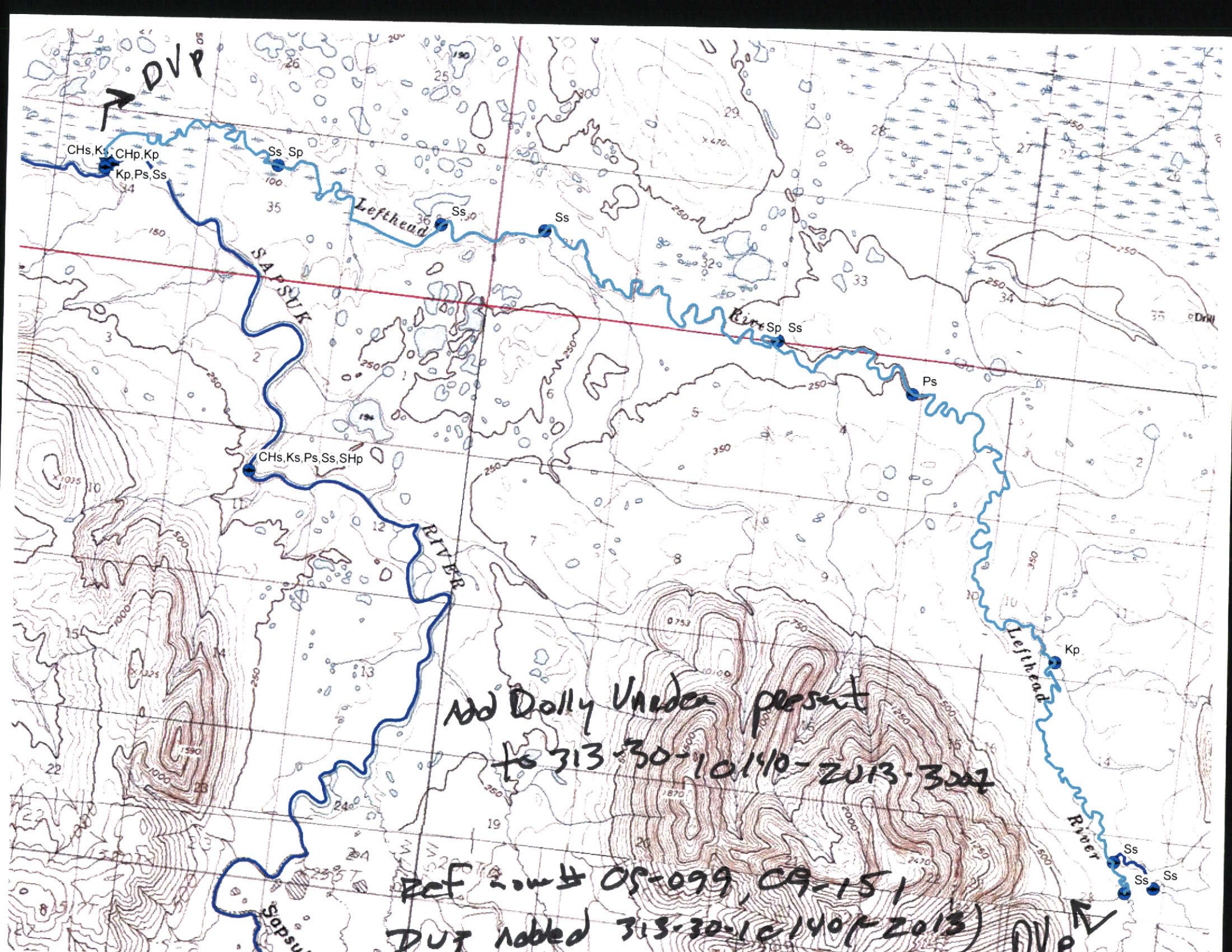
DVP
CHs,Ks
CHp,Kp
Kp,Ps,Ss
Ss Sp
Lefthead
Ss
Ss
SAPSUK
Sp Ss
Ps
CHs,Ks,Ps,Ss,SHp
RIVER
Kp
Lefthead
River
Ss
Ss
Ss
Sapsu
Add Dolly Varden present
to 313-30-10140-2013-3007
Ref Low # 05-099, 09-151
DVP added 313-30-10140(-2013)
DVP