State of Alaska
Department of Fish and Game
Division of Sport Fish

Nomination Form
Anadromous Waters Catalog

8B

Region: III, Southwestern

USGS Quad(s): **Port Moller D-6**, C-6

Anadromous Waters Catalog Number of Waterway: **313-10-11200** (2010)

Name of Waterway: **Steelhead Creek**

☑ Addition ☐ Deletion ☐ Correction ☐ Backup Information ☑ USGS Name ☐ Local Name

For Office Use

Nomination #	09-098	Fisheries Scientist	5/26/09 Date
Revision Year:	2010	Habitat Operations Manager	5/26/09 Date
Revision to:	Atlas ____ Catalog ____ Both X	AWC Project Biologist	02/10/09 Date
Revision Code:	B-1	Cartographer	7/10/9 Date

OBSERVATION INFORMATION

Species	Date(s) Observed	Spawning	Rearing	Present	Anadromous
coho salmon	see below in ( )			yes	☐
dolly varden	see below			yes	☐
					☐
					☐
					☐

IMPORTANT: Provide all supporting documentation that this water body is important for the spawning, rearing or migration of anadromous fish, including: number of fish and life stages observed; sampling methods, sampling duration and area sampled; copies of field notes; etc. Attach a copy of a map showing location of mouth and observed upper extent of each species, as well as other information such as: specific stream reaches observed as spawning or rearing habitat; locations, types, and heights of any barriers; etc.

313-10.14. Steelhead Creek. Aerial surveys have been conducted on this system since the **1960s** and observers have noted the presence of **pink, sockeye, coho, chinook and chum salmon**, which has been published in our ADF&G Annual Salmon Management Reports (AMR). Add coho salmon and Dolly Varden present to 313-10-11200 & 313-10-11200 - 2010

Please add coho (1961,1963,1965,1968,1969,1972,1974,1976,1977,1982,1984,1989,1997,1999,2000,2001,2002,2003,2004, 2006,2008) salmon; see attached map.

In addition, I have been the area biologist who conducted aerial surveys in this region for the past 19 years and have personally witnessed dolly varden in this stream; please add.

Name of Observer (please print): on file; published in AMR

Signature:

Agency: Alaska Department of Fish & Game

Date:

Address: 211 Mission Road
Kodiak, Alaska 99615

This certifies that in my best professional judgment and belief the above information is evidence that this waterbody should be included in or deleted from the Anadromous Waters Catalog.

Signature of Area Biologist: Robert Murphy

Date: 11/14/08

Name of Area Biologist (please print): Robert Murphy, FBIII

Revision 02/08

Map created with TOPO!® ©2003 National Geographic (www.nationalgeographic.com/topo)

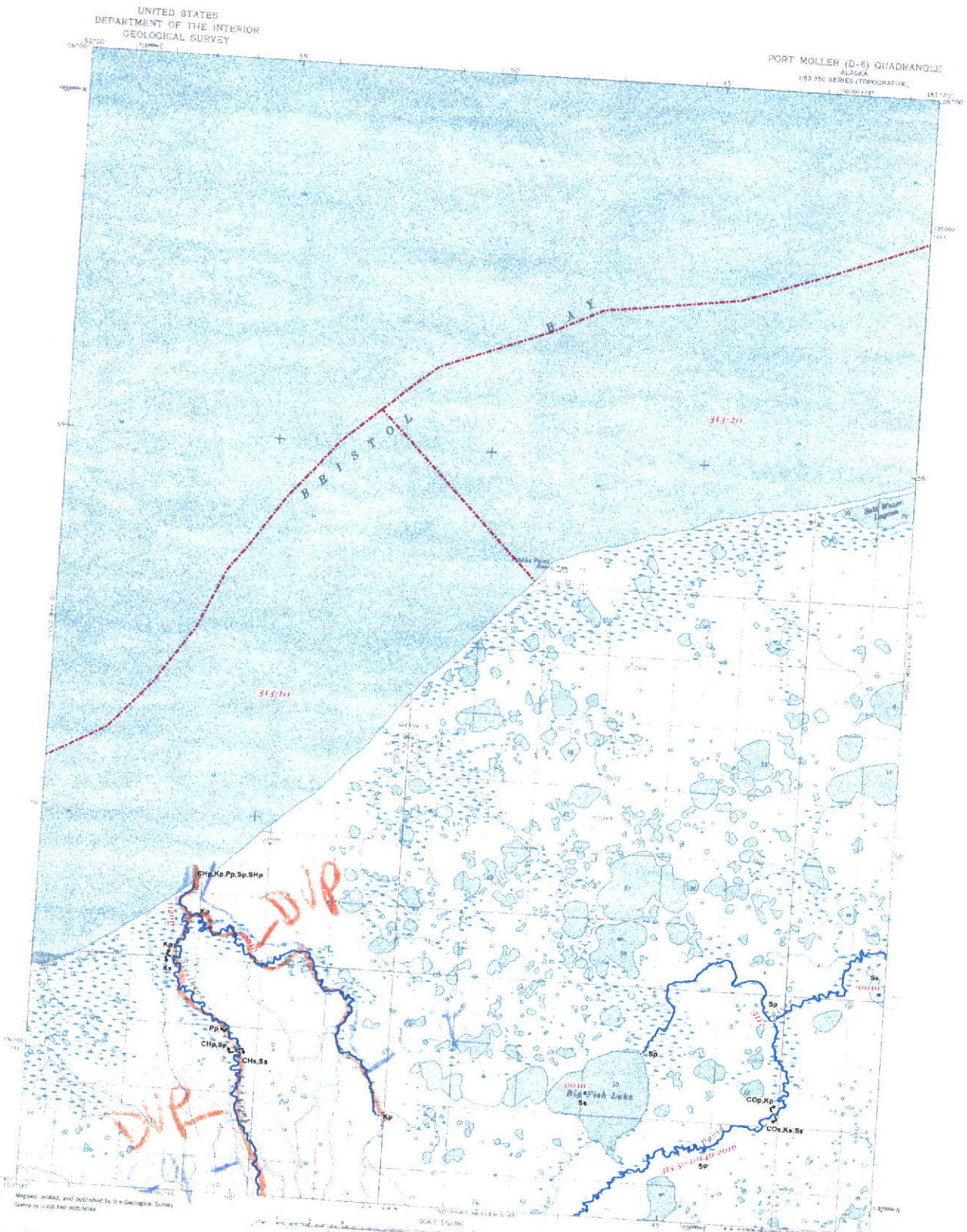

Key to Robert Murphy's Maps

P = Purple CO = Blue
CH = Green S = Red K = Yellow
DV = Orange
SH = Brown

Lower/Upper Point of Stream
Midstream Species Begin/End Point
Short Stream (Under 660 feet)
Lake
Barrier

Anadromous Streams
Anadromous Areas

AWC Stat Area
Regional Boundary

Waters important to Anadromous Fish are listed pursuant to AS 41.14.870. Specified species distribution and life functions reflect known data. Actual distribution and use may extend beyond specified limits. Migration upstream and/or downstream is assumed for specified stream reaches.

SPECIES CODES

CO	coho salmon	ST	sturgeon
CH	chum salmon	AL	Arctic lamprey
K	chinook salmon (king)	LP	lamprey (undifferentiated)
P	pink salmon	PC	Pacific lamprey
S	sockeye salmon	LV	river lamprey
AC	Arctic char		
CT	cutthroat trout		
DV	Dolly varden		
SH	steelhead		
SF	incomnu (sheefish)		
W	whitefishes		
OU	eulachon		
SM	smelts		

LIFE STAGE CODES

p	Present
m	Migration
r	Rearing
s	Known
	Spawning

Produced By
State of Alaska
Department of Fish and Game

Fish Distribution Database Atlas

Quad No. 032

Port Moller
D- 6

Revision Date 12/30/2005

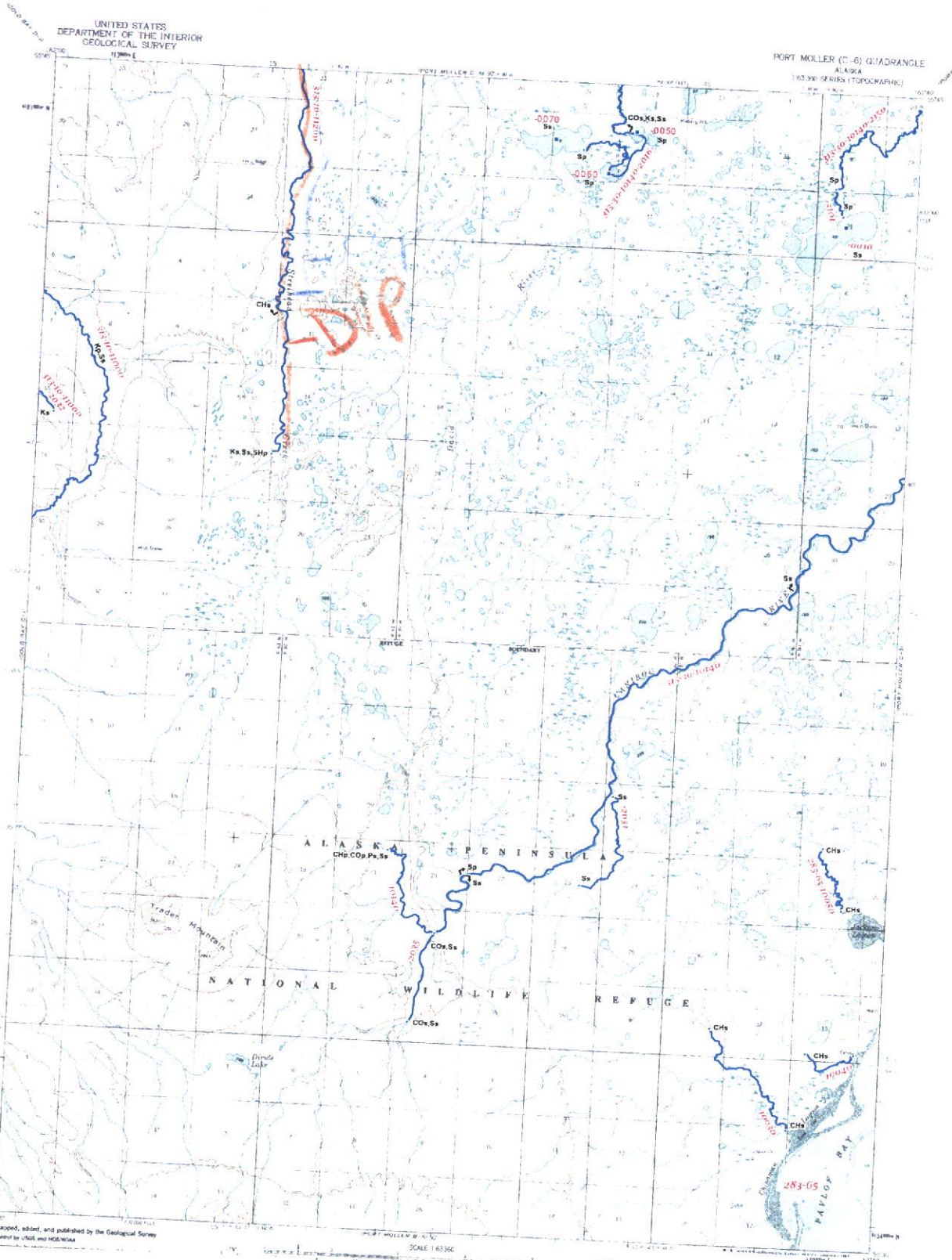

Key to Robert Murphy's Maps

P = Purple **CO = Blue**
CH = Green **S = Red** **K = Yellow**
DV = Orange
SH = Brown

- Lower/Upper Point of Stream
- Midstream Species Begin/End Point
- Short Stream (Under 660 feet)
- Lake
- Barrier
- Anadromous Streams
- Anadromous Areas
- AWC Stat Area
- Regional Boundary

Waters important to Anadromous Fish are listed pursuant to AS 41.14.870. Specified species distribution and life functions reflect known data. Actual distribution and use may extend beyond specified limits. Migration upstream and/or downstream is assumed for specified stream reaches.

SPECIES CODES

CO	coho salmon	SM	smelts
CH	chum salmon	ST	sturgeon
K	chinook salmon (king)	AL	Arctic lamprey
P	pink salmon	LP	lamprey (undifferentiated)
S	sockeye salmon	PC	Pacific lamprey
AC	Arctic char	LV	river lamprey
CT	cutthroat trout		
DV	Dolly varden		
SH	steelhead		
SF	inconnu (sheefish)		
W	whitefishes		
OU	eulachon		
OM	rainbow smelt		

LIFE STAGE CODES

p	Present
m	Migration
r	Rearing
s	Known Spawning

Produced By
State of Alaska
Department of Fish and Game

Fish Distribution Database Atlas

Quad No. 032

Port Moller
C- 6

Revision Date 12/8/2006

COLD BAY D-1
PORT MOLLER D-6
COLD BAY C-1
PORT MOLLER C-6
Steelhead
Creek
Big Fish Lake
Cape Lieskof
Tidal Flat
Black Hill
River
David

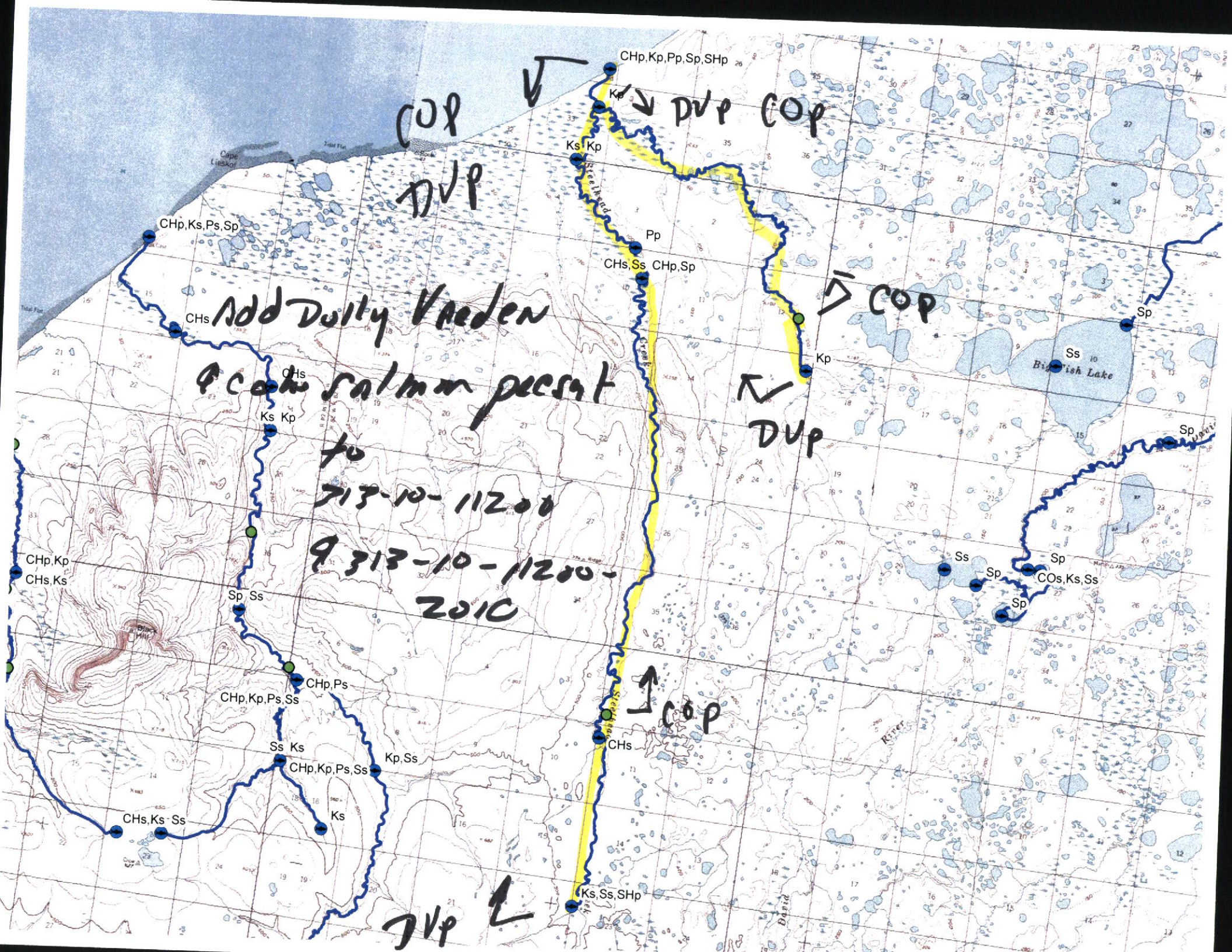
CHp,Kp,Pp,Sp,SHp
Kp
Ks Kp
Pp
CHs,Ss CHp,Sp
Kp
Sp
Ss
Sp
Sp
Ss
Sp
COs,Ks,Ss
Sp
CHp,Ks,Ps,Sp
CHs
CHs
Ks Kp
CHp,Kp
CHs,Ks
Sp Ss
CHp,Ps
CHp,Kp,Ps,Ss
Ss Ks
CHp,Kp,Ps,Ss
Kp,Ss
Ks
CHs,Ks Ss
CHs
Ks,Ss,SHp
Steelhead
Creek
Black Hill
Cape Lieskof
Big Fish Lake
David
River
COP
DVP
DVP COP
COP
DVP
COP
DVP
Add Dolly Varden
& coho salmon pecsat
to
313-10-11200
& 313-10-11200-
2010