State of Alaska
Department of Fish and Game
Sportfish Division

Nomination Form
Fish Distribution Database

Region: SWT

USGS Quad(s): Chignik A-7 & A-8

Fish Distribution Database Number of Waterway: 315-11-10200-2019

Name of Waterway: ☐ USGS Name ☐ Local Name

☑ Addition ☐ Deletion ☐ Correction ☐ Backup Information

For Office Use

Nomination #	06-053		
		ADF&G Fisheries Scientist	10/19/06 Date
Revision Year:	2007		
Revision to:	Atlas ____ Catalog ____ Both X	ADNR OHMP Operations Mgr.	10/19/06 Date
		FDD Project Biologist	08/10/06 Date
Revision Code:	A-2	Cartographer	10/31/06 Date

OBSERVATION INFORMATION

Species	Date(s) Observed	Spawning	Rearing	Present	Anadromous
Chinook salmon	1981-1994	X		X	☑
Sockeye salmon	1981-1994	X		X	☑
					☐
					☐
					☐

IMPORTANT: Provide all supporting documentation that this water body is important for the spawning, rearing or migration of anadromous fish, including: number of fish and life stages observed; sampling methods, sampling duration and area sampled; copies of field notes; etc. Attach a copy of a map showing location of mouth and observed upper extent of each species, as well as other information such as: specific stream reaches observed as spawning or rearing habitat; locations, types, and heights of any barriers; etc.

Comments: Add new stream 315-11-10200-2019 w/Chinook and sockeye salmon presence based on historical aerial survey data

ALASKA DEPT. OF FISH & GAME
MAY 8 - 2006

Name of Observer (please print): Robert Murphy

Signature: Robert Murphy Date: 5/4/06

Agency: ADF&G - Kodiak

Address: 211 Mission Rd
Kodiak, AK 99615

This certifies that in my best professional judgment and belief the above information is evidence that this waterbody should be included in or deleted from the Fish Distribution Database.

Signature of Area Biologist: Bob Murphy Date: 5/4/06

Name of Area Biologist (please print): Bob Murphy

Revision 02/05

State of Alaska
Department of Fish and Game
Sportfish Division

Nomination Form
Fish Distribution Database

Region: SWT

USGS Quad(s): Chignik A-7 & A-8

Fish Distribution Database Number of Waterway: 315-11-10200-2019

Name of Waterway: ☐ USGS Name ☐ Local Name

☑ Addition ☐ Deletion ☐ Correction ☐ Backup Information

For Office Use

Nomination # _____

Revision Year: _____

Revision to: Atlas _____ Catalog _____ Both _____

Revision Code: _____

_____ ADF&G Fisheries Scientist	_____ Date
_____ ADNR OHMP Operations Mgr.	_____ Date
_____ FDD Project Biologist	_____ Date
_____ Cartographer	_____ Date

OBSERVATION INFORMATION

Species	Date(s) Observed	Spawning	Rearing	Present	Anadromous
Chinook salmon	1981-1994			X	☑
Sockeye salmon	1981-1994			X	☑
					☐
					☐
					☐

IMPORTANT: Provide all supporting documentation that this water body is important for the spawning, rearing or migration of anadromous fish, including: number of fish and life stages observed; sampling methods, sampling duration and area sampled; copies of field notes; etc. Attach a copy of a map showing location of mouth and observed upper extent of each species, as well as other information such as: specific stream reaches observed as spawning or rearing habitat; locations, types, and heights of any barriers; etc.

Comments: Add new stream 315-11-10200-2019 w/Chinook and sockeye salmon presence based on historical aerial survey data

Name of Observer (please print): Robert Murphy

Signature: _____ Date: _____

Agency: ADF&G - Kodiak

Address: 211 Mission Rd
Kodiak, AK 99615

This certifies that in my best professional judgment and belief the above information is evidence that this waterbody should be included in or deleted from the Fish Distribution Database.

Signature of Area Biologist: _____ Date: _____ Revision 02/05

Name of Area Biologist (please print):

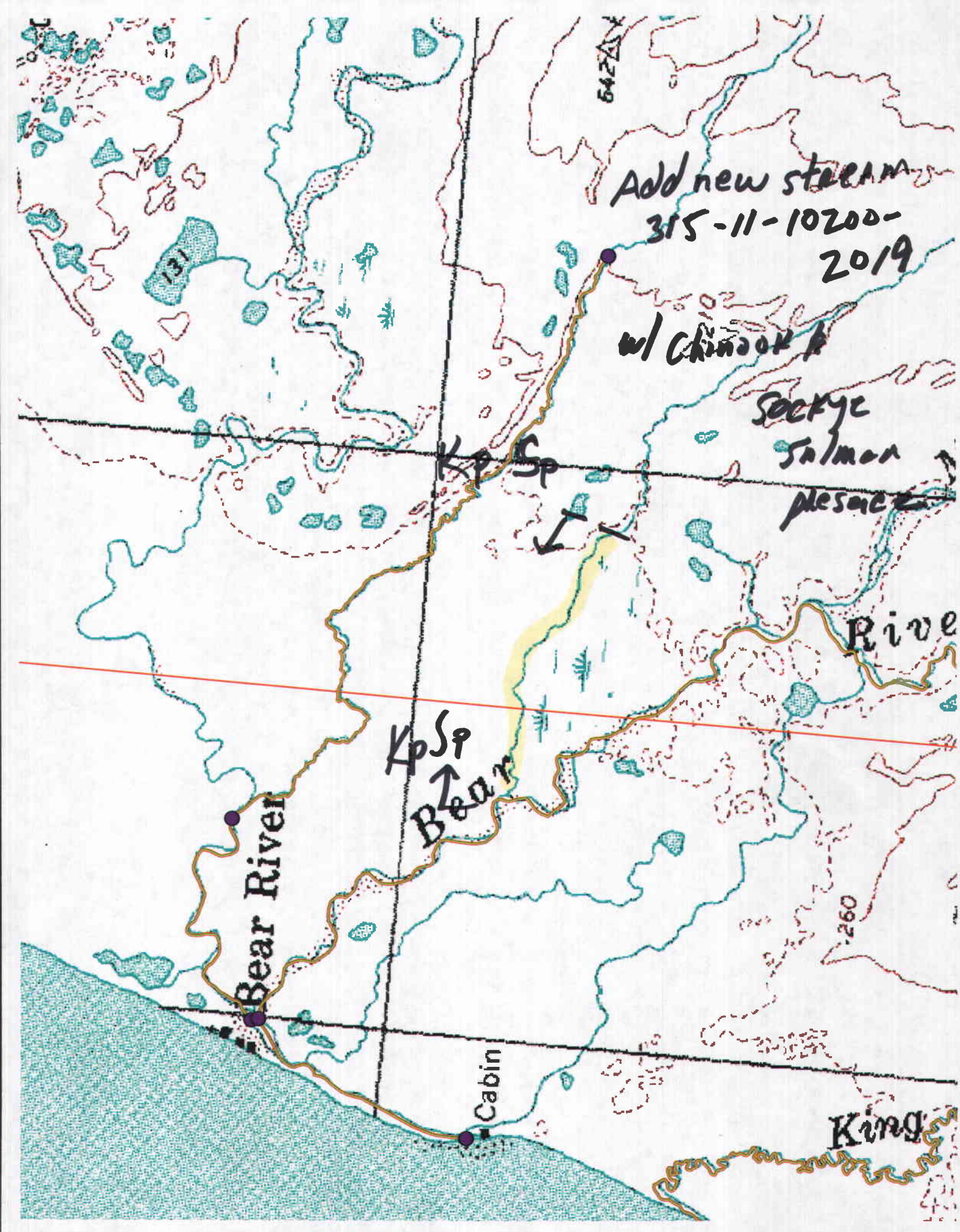
Add new stream
315-11-10200-
2019
w/ Chinook &
Sockye
Salmon
presence
Kp Sp
Kp Sp
Bear
Bear River
Cabin
King
River
131
260
642



ALASKA DEPARTMENT OF FISH AND GAME

STREAM SURVEYS

Year ..... Area NORTH PENINSULA

Stream No. 315-11.2 C-E Name of Stream BEAR RIVER, Branches Location NE of PORT MOLLER

Date of Survey	Dist. Survey Miles	Number Salmon at Mouth	Number Salmon in Stream: King	Red	Coho	Pink	Chum	Remarks	Observer
1987 June 21	Milky R-Twr.			1,400				Appear to be moving up fast.	Shaul
July 27	C trib.		310					Excellent Vis.	McCullough
1988 June 26	No. to Weir.			9,000				Excellent condition above village Fks. Fair below, but didn't see any fish bel. village. 5,300 get Milky & weir.	Shaul
July 19	C trib.		150					Main river too muddy.	Shaul
August 13			570					35 in C, balance in D.	Schwarz
1989 July 1	Below Weir			800				All within 1/2 mile of weir, very poor.	Shaul
July 3				19,500				In thin unbroken line from lower forks to weir, along West bank.	Shaul
1990 7/15	Ridge to Fork (D)		270					most fish still in lower section.	Borceli
1991 7/26	Fk. D		200						Shaul
1992 6-11	Ridgerunner + mouth to weir			500				Most fish above muddy - good	MURPHY
7-17	Ridgerunner		400	500				Kings upstream - reds in lower river - good	MURPHY
1993 6-26	Bear R.			0				Helicopter survey - too murky to see	Murphy
7-10	Ridgerunner		400	10				Ex. survey of Ridgerunner Cr.	Murphy
1994 6/20	5 miles below weir			10,000				survey 5 miles below weir. Could not survey below 5 miles due to murky H2O	Murphy
6/25	5 miles below weir			300				good survey - surveyed 5 miles below weir	Murphy
6/28	Mid river to weir			18,000				Helicopter survey	Murphy

A – Aerial Survey F – Foot Survey T – Counted Past a Tower W – Counted Past a Weir



ALASKA DEPARTMENT OF FISH AND GAME

STREAM SURVEYS

Year ..... Area NORTH PENINSULA

Stream No. 315-11.2C-E Name of Stream BEAR RIVER, BRANCHES Location NE OF PORT MOLLER

Date of Survey	Dist. Survey Miles	Number Salmon at Mouth	Number Salmon in Stream					Remarks	Observer
			King	Red	Coho	Pink	Chum		
81 6/12			850					all at mo of E.	Geis
7/11	E FK							Too muddy	Geis
82 7/6			200	150, 270				270 R's in river, rest in lake. K's in Ridgerunner Cr.	McCullough
7/31	C FK		?	2500					McCullough
783 6/9	All of A FK.			300				Excellent conditions. Fish in One School 2 miles below tower.	Shaul
6/21 (21)								water too muddy. 27 fish.	Gilmore
8 7/16	C FK.		147	360				Muddy, Fair visibility	McCullough
784 6/21			20	850				R's scattered all the way. K's near mouth. Excellent visibility.	McCullough
6/29				20				Too muddy below Milky R. Lots of seals and seal gulls at mo.	Shaul
7/27	FK. A		75	4320				plus 150 Chums and Pinks	McCullough
8/10	FK. D		15	75			180		McCullough
1985 7-22	~~FK~~ C		600					Surveyed Ridge Runner Cr. Only.	Shaul
9-11	FK C							Not Many.	Shaul
9-26	Lake & outlet							2,000 RS spawning in outlet. Not much off Bear Cr. Sub Cr. muddy. Red Cr. Heavy RSC. 10-20,000 in Lakeshore pods. Schools in deep.	Shaul
1986 8-5	FK C		340						McCullough
7-21	A			300					Shaul

A – Aerial Survey F – Foot Survey T – Counted Past a Tower W – Counted Past a Weir

ALASKA DEPT. OF
FISH & GAME
MAR 8 - 2006

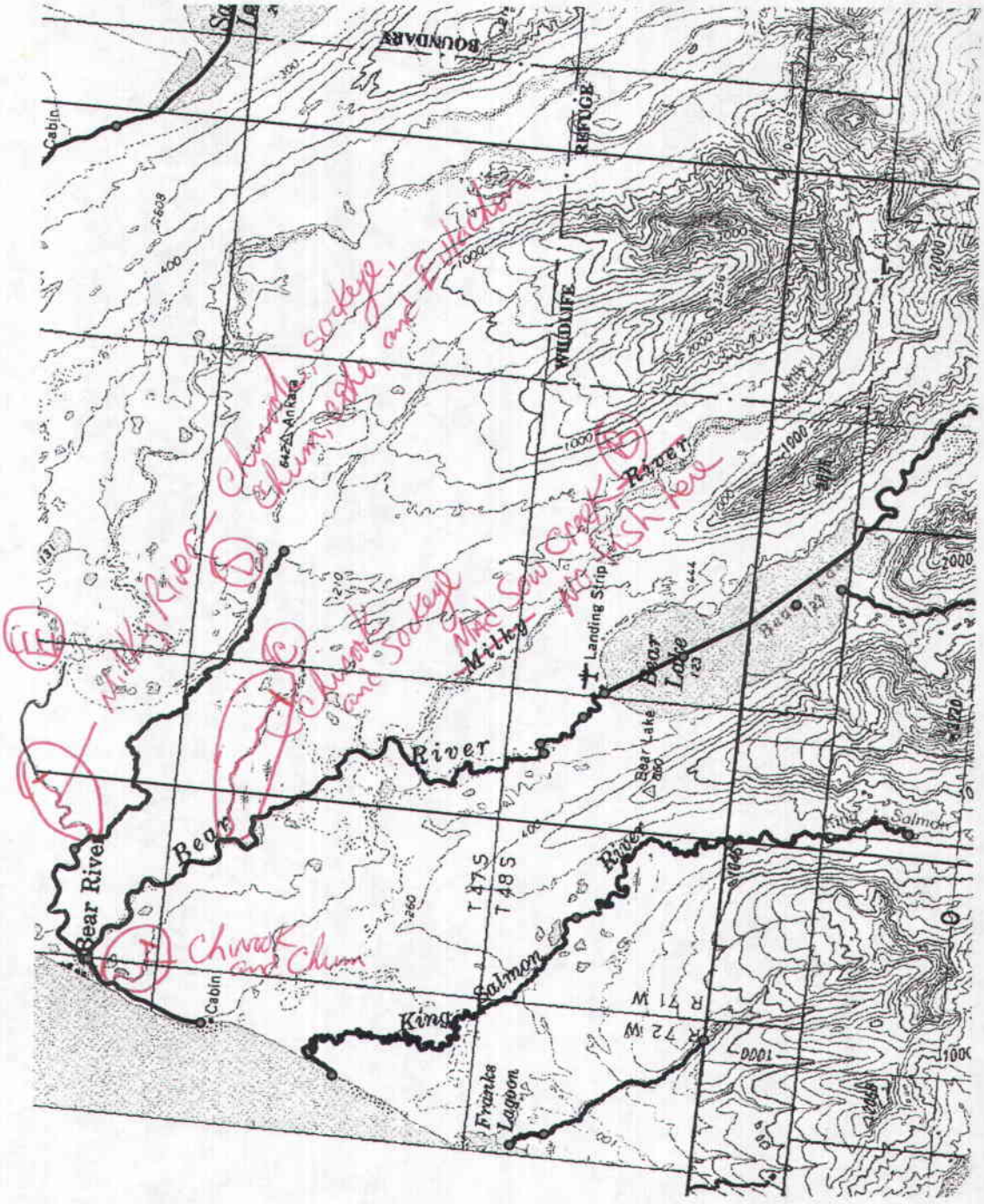

Bob Murphy
3/3/2006