State of Alaska
Department of Fish and Game
Sportfish Division

Nomination Form
Fish Distribution Database

Region: SOUTHWEST

USGS Quad: COLD BAY A-1

Fish Distribution Database Number of Waterway: 283-34-11000-~~various tribs.~~ 2019-3009

Name of Waterway: ☐ USGS Name ☐ Local Name

☐ Addition ☐ Deletion ☐ Correction ☑ Backup Information

		For Office Use	
Nomination #	04 538		AHK 2-24-05
Revision Year:	2006	Fisheries Scientist	2/24/05 Date
Revision to:	Atlas ___ Catalog ___ Both X	FRD Project Biologist	12-21-04 Date
Revision Code:	3-6 3-1	Drafted	4805 Date

OBSERVATION INFORMATION

Species	Date(s) Observed	Spawning	Rearing	Present	Anadromous
PINK	9/15/2004			X	☑
COHO	9/15/2004		X		☑
					☐
					☐
					☐

IMPORTANT: Provide all supporting documentation that this water body is important for the spawning, rearing or migration of anadromous fish, including: number of fish and life stages observed; sampling methods, sampling duration and area sampled; copies of field notes; etc. Attach a copy of a map showing location of mouth and observed upper extent of each species, as well as other information such as: specific stream reaches observed as spawning or rearing habitat; locations, types, and heights of any barriers; etc.

Comments: During a 9/15/2004 inspection of operations and crossing structures on the King Cove Road, adult pink salmon were observed in, above or below the crossing reach of these streams. One adult pink salmon was captured 25 feet below the F12 crossing of 283-34-11000-2019-3009. Several adult pink salmon were observed in a short reach of stream about 50 feet above the F13B crossing of 283-34-11000-2019. Two dead pink salmon were observed below the F14 crossing of 283-34-11000-2029, in addition schools of rearing coho were visually observed in calm water about 50 feet above the crossing. Adult pink salmon carcasses were also observed above the F11 crossing of 283-34-11000-2005. All the pink salmon observations on these streams is mostly additional backup information. The observation on F12, 283-34-11000-2019-3009 is a slight extension of that stream. The rearing coho observation on 283-34-11000-2029 would result in a species addition to that stream. See attached map and photos for observation locations.

Extend 283-34-11000-2019-3009 w/PS
Add COR to 283-34-11000-2019- COP to 283-34-11000

Name of Observer (please print): Edward W. Weiss

Signature: Ed Weiss

Date: 11/16/04

Address: Habitat Biologist, ADNR - OHMP
550 W. 7th Avenue, Suite 1420, Anchorage, AK 99501

This certifies that in my best professional judgment and belief the above information is evidence that this waterbody should be included in or deleted from the Fish Distribution Database.

Signature of Area Biologist: _____

Name of Area Biologist (please print):

Revision 04/03

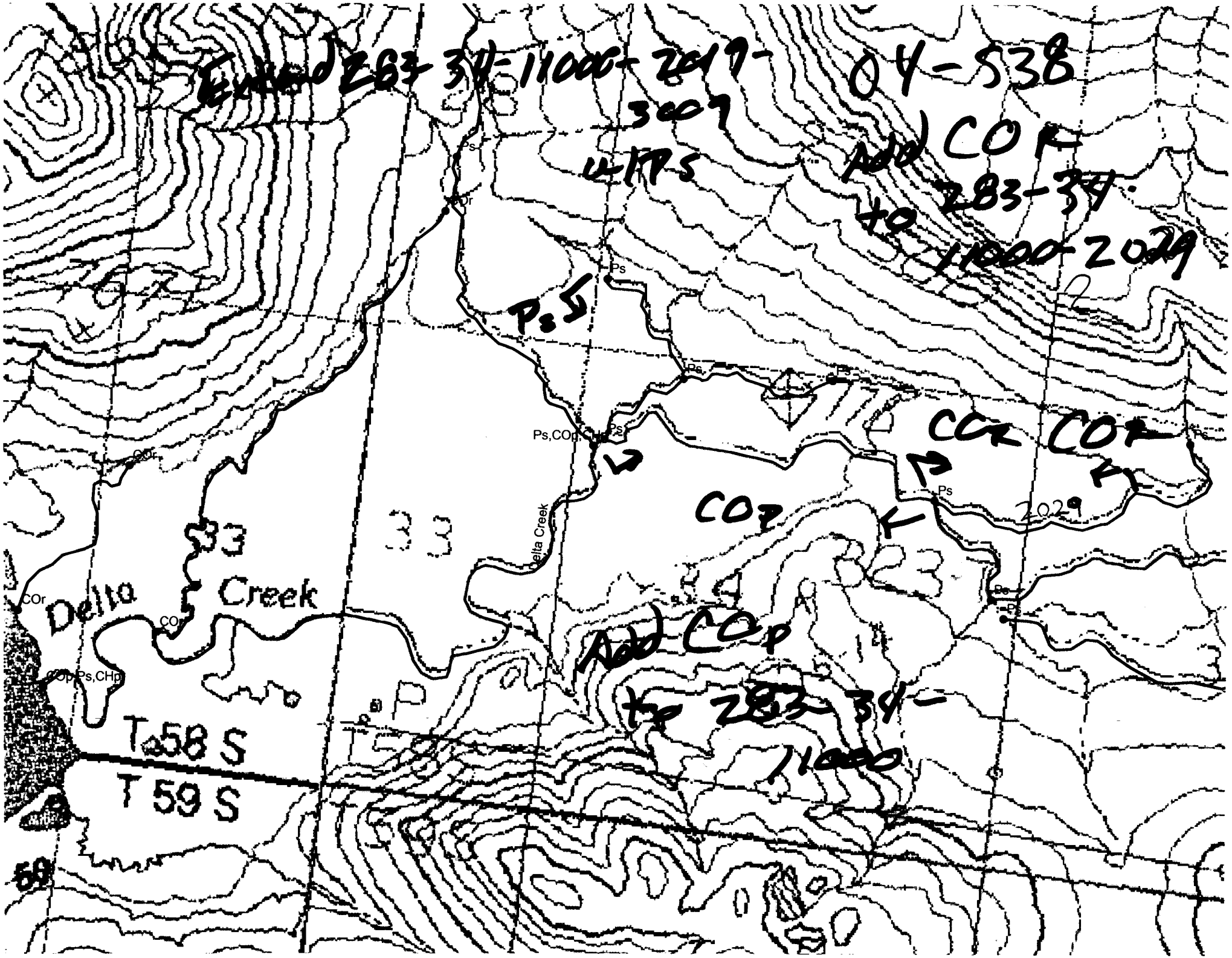

Extend 283-34-11000-2019-3009 w/PS
04-538
Add COR to 283-34-11000-2029
Ps
COr
Ps,COp,CHp
Delta Creek
33
Delta Creek
COr
COp,Ps,CHp
T 58 S
T 59 S
COR
COR
COP
2029
Add COP to 283-34-11000

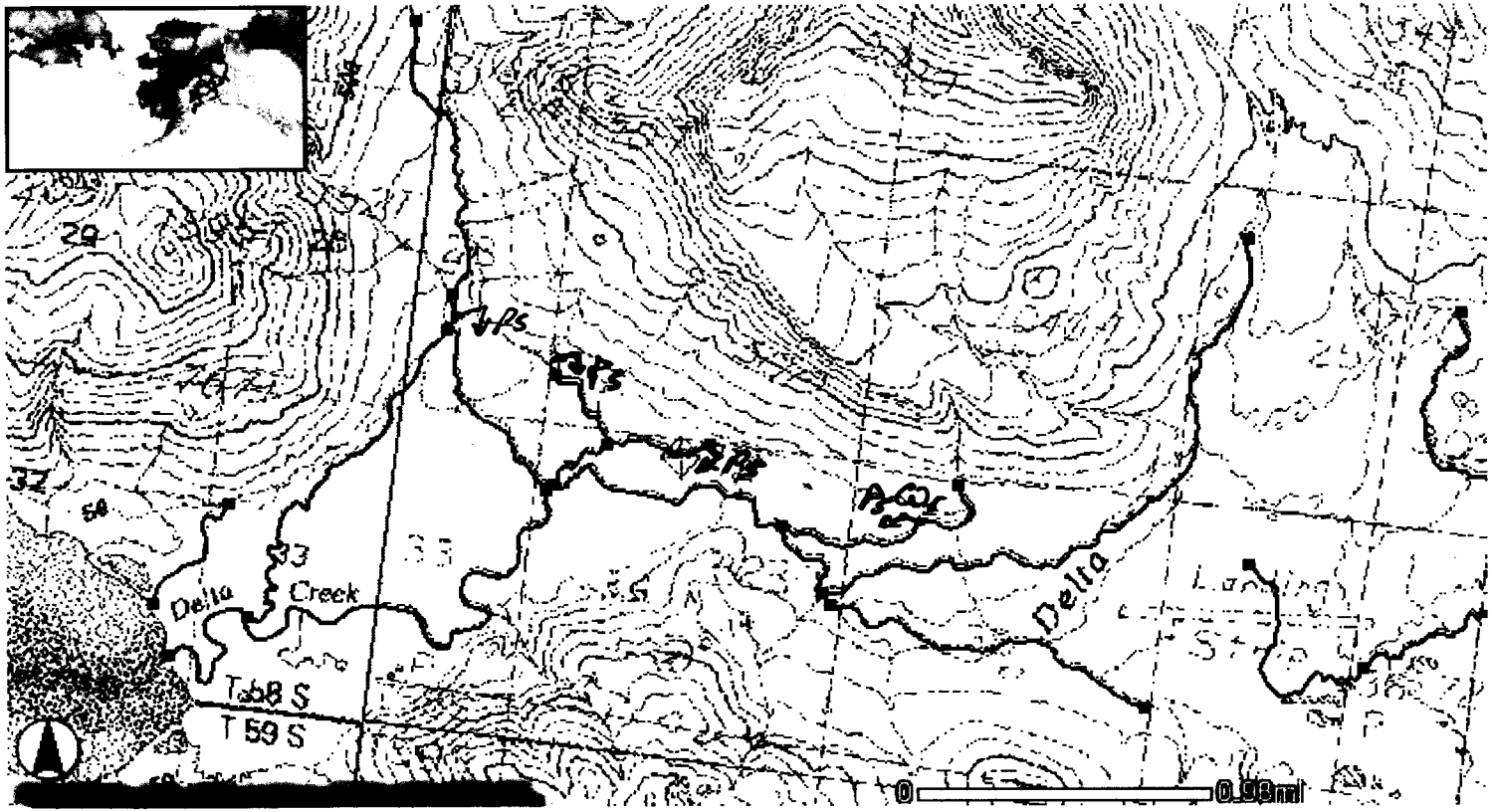
Delta
Creek
T 58 S
T 59 S
Delta
0
0.98mi

S. Seaberg

September 29, 2004

F12 Crossing. Looking upstream at outlet.

F12 Crossing. View downstream of F12 crossing.

F13B Crossing. View from downstream side.

F13B Crossing. View under from downstream side.

S. Seaberg

September 29, 2004

F13B Crossing. Pink salmon above crossing.



F13A Crossing.

F13C Crossing. Culvert outlet



F13C Crossing. Culvert inlet.