State of Alaska
Department of Fish and Game
Division of Sport Fish

Fish Survey
Nomination Form
Fish Distribution Database

Region: Southwest

USGS Quad: Dillingham C-1, C2, D2, D3

Fish Distribution Database Number of Waterway: N/A 325-30-10100-2202-3038 **Status:** N/A

Name of Waterway: ☐ **USGS Name** ☐ **Local Name**

☑ **Addition** ☐ **Deletion** ☐ **Correction** ☐ **Backup Information**

For Office Use AKott 9/21/04

Nomination # 04 205	[signature] **Fisheries Scientist**	9/21/04 **Date**
Revision Year: 2005	[signature] **FDD Project Biologist**	14 May 04 **Date**
Revision to: Atlas ____ Catalog ____ Both K	[signature] **Drafted**	11/12/04 **Date**
Revision Code: A-2		

Site Information **Station:** FSB0315A02 **Date Observed:** 8/20/2003 **Legal Desc.:** Sec 36, T. 6 S., R. 42 W., S.M.

		Depth (m)	Width (m)			Latitude:	Longitude:	Datum:
Stream Parameters:	**OHW**	0.4	3.2	**Water Temp. (C):** 7.5	**(Transformed)**	59.61631	-156.35588	NAD27
	Wetted	0.3	3.1	**Stream Stage:** Medium				
				Dominant Substrate: Boulder	**(Original)**	59.61558	-156.35836	WGS84

Rosgen Channel Type: E2

Station Comments: At confluence of two headwater streams. Station upstream of at least 5 active beaver dams, two of which are large.

Observation Information

Life History: Anadromous

Species\Lifestage: Chinook salmon juvenile **Samp. ID (# Fish):** A (2) **Barriers:** Unknown

Life History: Resident

Species\Lifestage: Arctic grayling juvenile (suspected spawning) **Samp. ID (# Fish):** A (4) **Barriers:** Unknown

Life History: Unknown

Species\Lifestage: Dolly Varden adult	**Samp. ID (# Fish):** A (6)	**Barriers:** Unknown
Species\Lifestage: Dolly Varden juvenile/adult	**Samp. ID (# Fish):** A (7)	**Barriers:** Unknown
Species\Lifestage: Dolly Varden juvenile	**Samp. ID (# Fish):** A (29)	**Barriers:** Unknown
Species\Lifestage: slimy sculpin adult	**Samp. ID (# Fish):** A (5)	**Barriers:** Unknown
Species\Lifestage: slimy sculpin juvenile/adult	**Samp. ID (# Fish):** A (9)	**Barriers:** Unknown
Species\Lifestage: slimy sculpin juvenile	**Samp. ID (# Fish):** A (1)	**Barriers:** Unknown

Key to Samp. ID

Samp. ID: A **Method:** Portable Electrofisher **Electrofisher Time(s):** 339 **Efficiency:** Fair

Additional Comments: The waterbody flows to the Mulchatna River (325-30-10100-2202), in which spawning Chinook salmon are documented. Juvenile Chinook salmon were found at two (FSB0315A03 and FSB0315A02) locations on this stream.

add new stream w/ KR

Name of Observer: Michael Wiedmer Phone: (907)267-2292 Date Printed: 12/10/2003

Signature: [signature]

Address: Alaska Department of Fish and Game, Division of Sport Fish
333 Raspberry Road
Anchorage, AK 995181599

This certifies that in my best professional judgment and belief the above information is evidence that this waterbody should be included in or deleted from the Fish Distribution Database.

Signature of Area Biologist: _____ **Date:** _____

Printed from: I:\HR_Projs\Fish_Surveys\FSB03\Database\OdysseyFSB03_PG.MDB **Location:** ADF&G, Division of Sport Fish, Anchorage

FSB0315A016.jpg

FSB0315A017.jpg

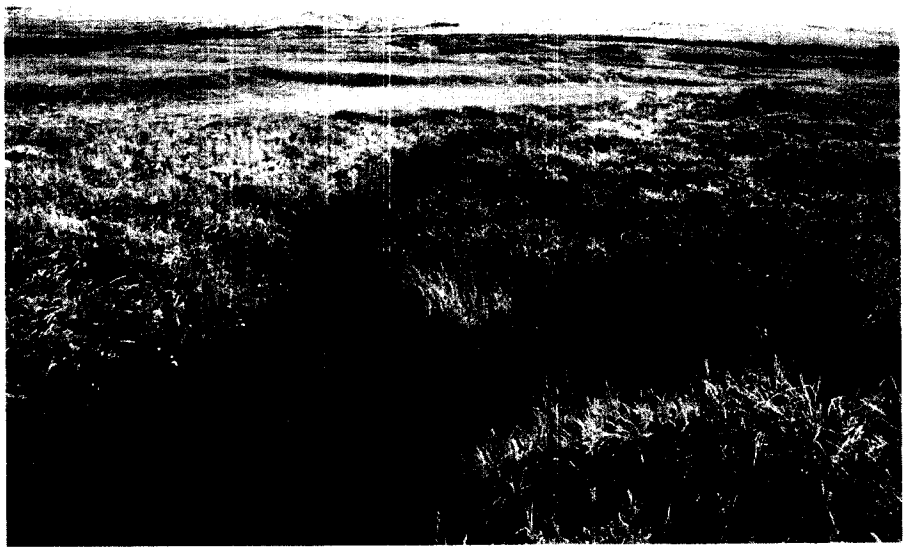

FSB0315A018.jpg



FSB0315A019.jpg



State of Alaska
Department of Fish and Game
Division of Sport Fish

Fish Survey Nomination Form Fish Distribution Database

Region: Southwest

USGS Quad: Dillingham C-2

Fish Distribution Database Number of Waterway: N/A

Status: N/A

Name of Waterway:

☐ **USGS Name** ☐ **Local Name**

☑ **Addition** ☐ **Deletion** ☐ **Correction** ☐ **Backup Information**

For Office Use

Nomination #

Revision Year:

Revision to: **Atlas** _____ **Catalog** _____ **Both** _____

Revision Code:

Fisheries Scientist **Date**

FDD Project Biologist **Date**

Drafted **Date**

Site Information **Station:** FSB0315A03 **Date Observed:** 8/20/2003 **Legal Desc.:** Sec 18, T. 6 S., R. 42 W., S.M.

		Latitude:	Longitude:	Datum:
(Transformed)		59.65374	-156.47655	NAD27
(Original)		59.65301	-156.47904	WGS84

Stream Parameters:

	Depth (m)	Width (m)
OHW	0.4	6
Wetted	0.3	6

Water Temp. (C): 10

Stream Stage: Medium

Dominant Substrate: Gravel

Rosgen Channel Type: C4 *Low gradient, meandering, point-bar, riffle/pool, alluvial channels with broad, well-defined floodplains.*

Station Comments: Downstream of at least 2 beaver dams (one large) and upstream of at least three beaver dams (one large).

Observation Information

Life History: Anadromous

Species\Lifestage:	Samp. ID (# Fish):	Barriers:
Chinook salmon juvenile	A (4)	None

Life History: Resident

Species\Lifestage:	Samp. ID (# Fish):	Barriers:
Arctic grayling juvenile/adult	A (2)	None
Arctic grayling juvenile (suspected spawning)	A (7)	None

Life History: Unknown

Species\Lifestage:	Samp. ID (# Fish):	Barriers:
ninespine stickleback adult	A (2)	Specific Barrier Unknown
ninespine stickleback juvenile/adult	A (2)	Specific Barrier Unknown
slimy sculpin adult	A (1)	None
slimy sculpin juvenile/adult	A (5)	None
slimy sculpin juvenile (suspected spawning)	A (4)	None

Key to Samp. ID

Samp. ID: A **Method:** Portable Electrofisher **Electrofisher Time(s):** 250 **Efficiency:** Fair

Additional Comments: The waterbody flows to the Mulchatna River (325-30-10100-2202), in which spawning Chinook salmon are documented. Juvenile Chinook salmon were found at two (FSB0315A03 and FSB0315A02) locations on this stream.

Name of Observer: Michael Wiedmer Phone: (907)267-2292 Date Printed: 12/10/2003

Signature:

Address: Alaska Department of Fish and Game, Division of Sport Fish
333 Raspberry Road
Anchorage, AK 995181599

This certifies that in my best professional judgment and belief the above information is evidence that this waterbody should be included in or deleted from the Fish Distribution Database.

Signature of Area Biologist: _____ **Date:** _____

FSB0315A020.jpg

FSB0315A021.jpg

FSB0315A022.jpg



FSB0315A023.jpg



64-205

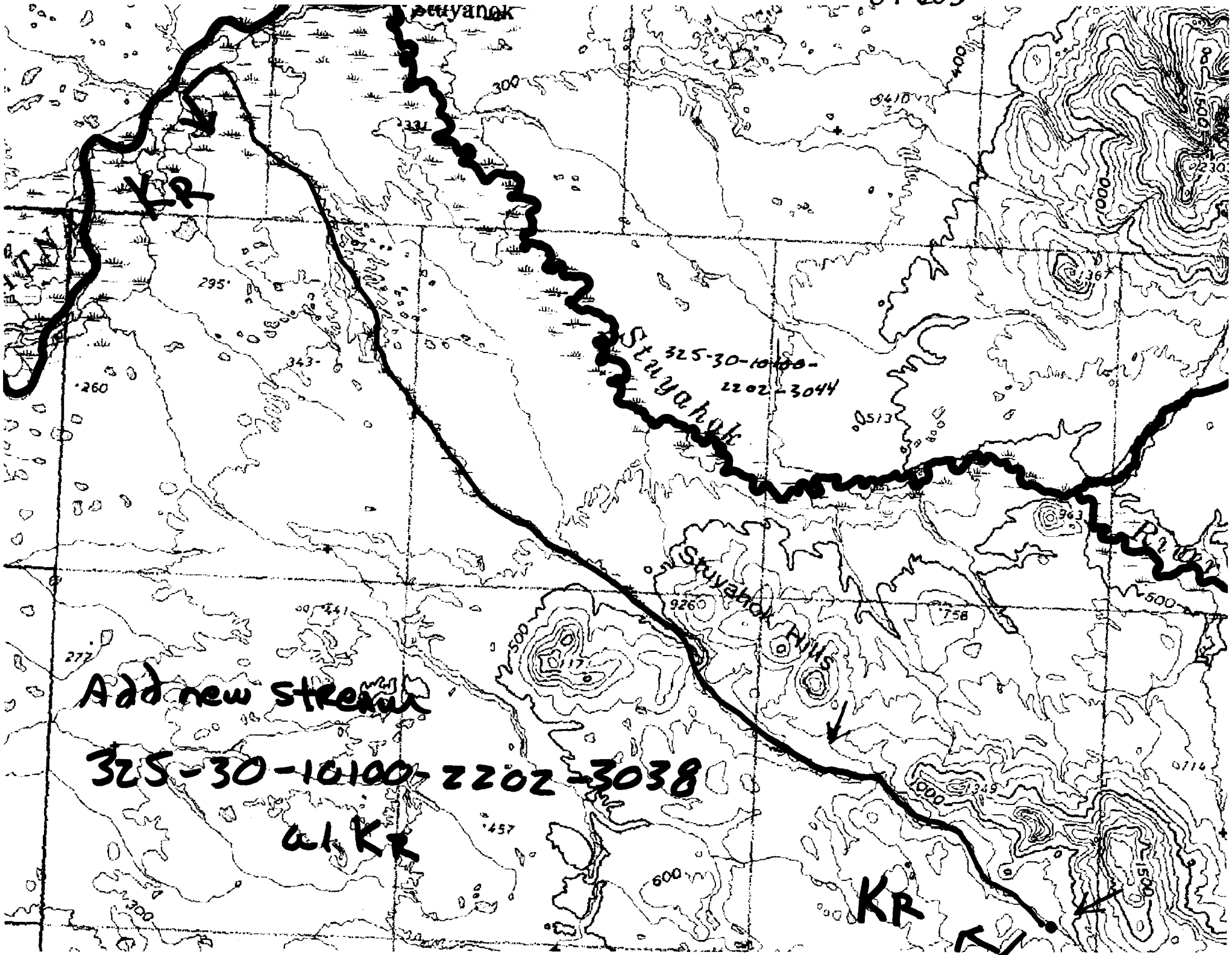
Stuyahok
325-30-10100-2202-3044
Stuyahok Hills
KR
KR
Add new stream
325-30-10100-2202-3038
w/ KR