State of Alaska
Department of Fish and Game
Habitat and Restoration Division

Nomination for Waters Important to Anadromous Fish

RECEIVED
NOV 18 2003
STATE OF ALASKA
FISH & GAME

Region SOUTHCENTRAL (SW) ▼ USGS Quad Kodiak D-2 (SW)

Anadromous Water Catalog Number of Waterway 259-21-10120-2025

Name of Waterway 1st creek on south side of lake west of outflow ☐ USGS Name ☑ Local Name

☐ Addition ☐ Deletion ☐ Correction ☐ Backup Information

For Office Use

Nomination # 04 0 8			
Revision Year: 2005	Regional Supervisor		9/21/04 Date
Revision to: Atlas ____ Catalog ____ Both X	AWC Project Biologist		01 Jun 04 Date
Revision Code: A-2	Drafted		11/22/04 Date

OBSERVATION INFORMATION

Species	Date(s) Observed	Spawning	Rearing	Present	Anadromous
Dolly Varden	7/6/03		yes	yes	☑
Coho Salmon	7/6/03		yes	yes	☑
					☐
					☐
					☐

IMPORTANT: Provide all supporting documentation that this water body is important for the spawning, rearing or migration of anadromous fish, including: number of fish and life stages observed; sampling methods, sampling duration and area sampled; copies of field notes; etc. Attach a copy of a map showing location of mouth and observed upper extent of each species, as well as other information such as: specific stream reaches observed as spawning or rearing habitat; locations, types, and heights of any barriers; etc.

Comments:

See attached power point presentation with photos of juvenile fish and map of location

Add new stream w/ COR DUR

DU documented in Buskin L and tribs

Name of Observer (please print): Stig E. Yngve

Signature: Stig Yngve Date: 7/14/03

Address: 211 Mission Road
Kodiak, AK 99615

This certifies that in my best professional judgment and belief the above information is evidence that this waterbody should be included in or deleted from the Catalog of Waters Important for Spawning, Rearing or Migration of Anadromous Fishes per AS 16.05.870.

Signature of Area Biologist: Lon Schwabe LON SCHWABE

Revision 3/97

04-008

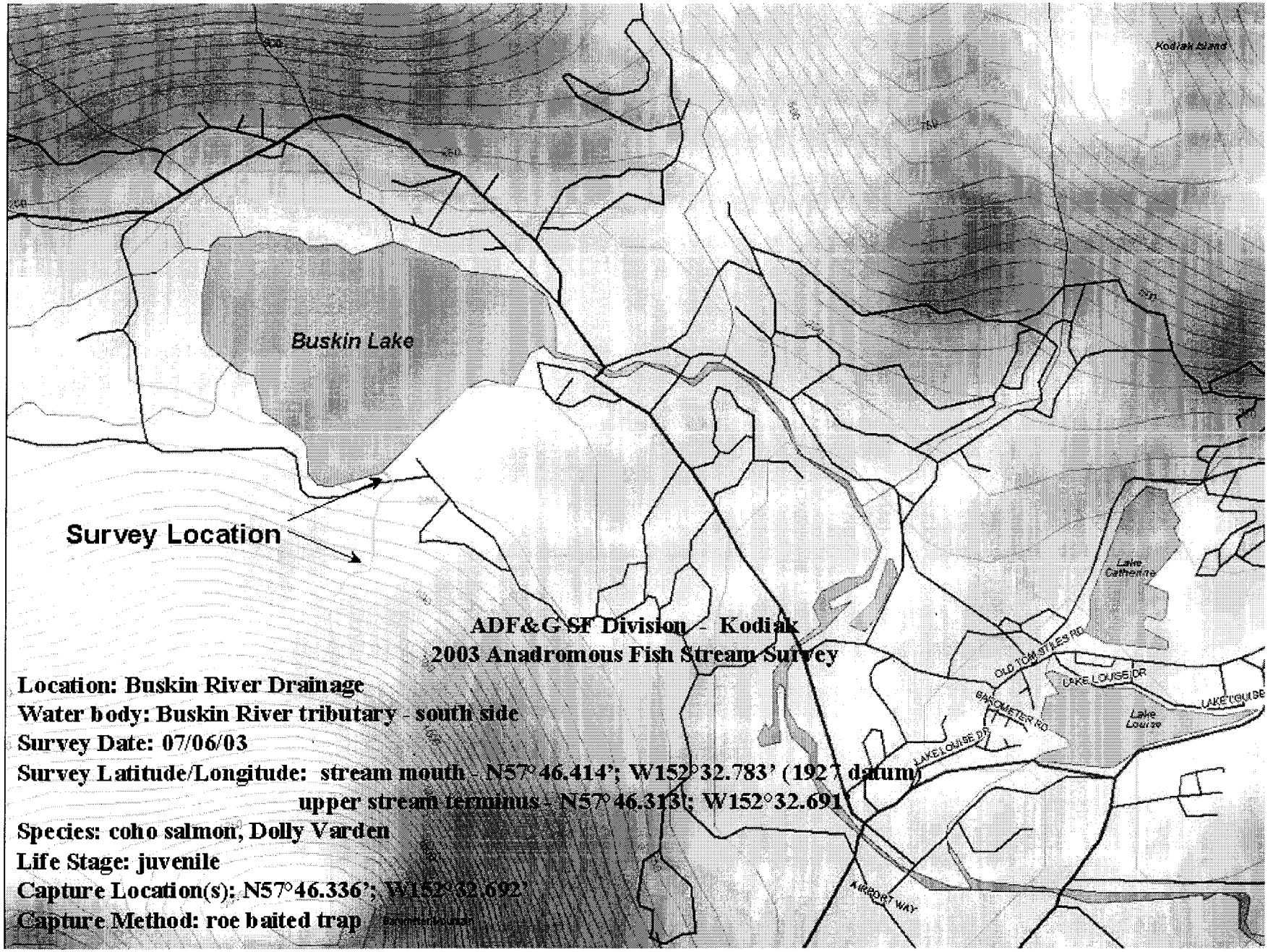

ADF&G SF Division - Kodiak
2003 Anadromous Fish Stream Survey

Location: Buskin River Drainage
Water body: Buskin River tributary - south side
Survey Date: 07/06/03
Survey Latitude/Longitude: stream mouth - N57°46.414'; W152°32.783' (1927 datum)
upper stream terminus - N57°46.313'; W152°32.691'
Species: coho salmon, Dolly Varden
Life Stage: juvenile
Capture Location(s): N57°46.336'; W152°32.692'
Capture Method: roe baited trap

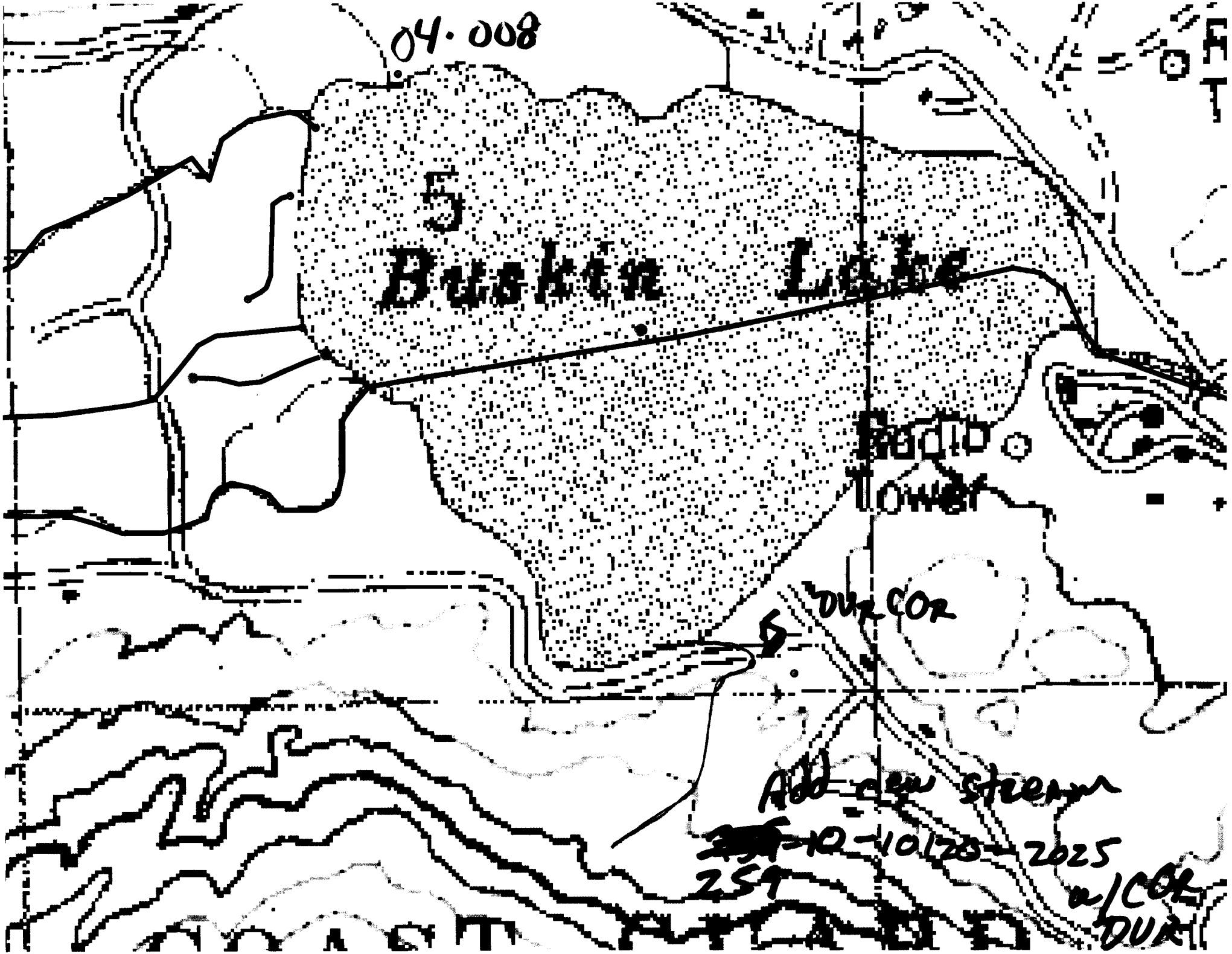
04.008
5
Buskin Lake
Radio Tower
DUR COR
Add new stream
~~259~~-10-10120-2025
259
w/COR
DUR



ADF&G SF Division - Kodiak
2003 Anadromous Fish Stream Survey

Location: Buskin River Drainage
Water body: Buskin River tributary - south side
Survey Date: 07/06/03
Survey Latitude/Longitude: stream mouth - N57°46.414'; W152°32.783' (1927 datum)
upper stream terminus - N57°46.313'; W152°32.691'
Species: Dolly Varden **Number observed: 100**
Life Stage: juvenile
Capture Location: N57°46.336'; W152°32.692'
Capture Method: roe baited trap



ADF&G SF Division - Kodiak
2003 Anadromous Fish Stream Survey

Location: Buskin River Drainage
Water body: Buskin River tributary - south side
Survey Date: 07/06/03
Survey Latitude/Longitude: stream mouth - N57°46.414'; W152°32.783' (1927 datum)
upper stream terminus - N57°46.313'; W152°32.691'
Species: coho salmon **Number observed: 100**
Life Stage: juvenile
Capture Location: N57°46.336'; W152°32.692'
Capture Method: roe baited trap