State of Alaska
Department of Fish and Game
Nomination for Waters
Important to Anadromous Fish

'94 PUBLIC REV. CHANGE

AWC Volume SE SC SW W AR IN USGS Quad SKAGWAY A-2

Anadromous Water Catalog Number of Waterway 115-32-10300-2002-3013-4007

Name of Waterway SAWMILL CREEK USGS name ✓ Local name ___

Addition ___ Deletion ___ Correction ✓ Backup Information ___

For Office Use

Nomination # 95-010	Regional Supervisor: Ed Weiss — Date: 9/28/94
Revision Year:	
Revision to: Atlas ___ Catalog ___ Both X	Drafted: J. Drove — Date: 10/3/94
Revision Code: A-1	

OBSERVATION INFORMATION

Species	Date(s) Observed	Spawning	Rearing	Migration	Anadromous
COHO	9-16-93		✓		✓

Provide any clarifying information, including number of fish observed, location of fish survey data, etc. Attach a copy of the fish survey data, if available. Attach a copy of a map showing location of mouth and upper points of each species, specific stream reaches identified for spawning or rearing, locations of barriers, such as falls.

Comments:

3 COHO WERE TRAPPED ABOUT 15 YDS SOUTH OF COMSTOCK Rd. NEAR THE INTERSECTION WITH "DITCH Rd." (SEE MAP LOT 6). THE UPPER LIMITS OF THIS CATALOGED STREAM SHOULD BE EXTENDED UPSTREAM AS SHOWN

Name of Observer (please print) KIP KERMOIAN

Date: 9-27-93 Signature: Kip Kermoian

Address: P.O. BOX 330
HAINES, AK. 99827

Signature of Area Biologist: Ray Stanford

Rev. 12/91

State of Alaska
Department of Fish and Game
Nomination for Waters
Important to Anadromous Fish

RECEIVED
MAR 14 1994
H&R REGION I - JUNEAU

ANC Volume 6 SC SW W AR IN USGS Quad SKAGWAY A-2

Anadromous Water Catalog Number of Waterway 115-32-10300-2002-3013-4007

Name of Waterway SAWMILL CREEK USGS name ✓ Local name

ALASKA DEPT. OF FISH & GAME

Addition ___ Deletion ___ Correction ✓ Backup Information ___

MAR 23 1994

REGION II HABITAT AND RESTORATION DIVISION

For Office Use

Nomination # 95 010	Regional Supervisor / Date
Revision Year:	
Revision to: Atlas ___ Catalog ___ Both ___	Drafted / Date
Revision Code:	

OBSERVATION INFORMATION

Species	Date(s) Observed	Spawning	Rearing	Migration	Anadromous
COHO	9-16-93		✓		✓

IMPORTANT: Provide all supporting documentation that this water body is important for the spawning, rearing or migration of anadromous fish, including: number of fish and life stages observed; sampling methods, sampling duration and area sampled; copies of field notes; etc. Attach a copy of a map showing location of mouth and observed upper extent of each species, as well as any other information such as: specific stream reaches observed as spawning or rearing habitat; locations, types, and heights of any barriers; etc.

Comments: 3 COHO WERE TRAPPED ABOUT 15 YDS SOUTH OF COMSTOCK RD. NEAR INTERSECTION WITH "DITCH Rd." (SEE MAP, LOT 6). THE UPPER LIMITS OF THIS CATALOGED STREAM SHOULD BE EXTENDED UPSTREAM AS SHOWN.

Name of Observer (please print) KIP KERMODIAN

Date: 9-27-93 Signature: Kip Kermodian

Address: P.O. Box 330
HAINES, AK. 99827

This certifies that in my best professional judgement and belief the above information is evidence that this waterbody should be included in or deleted from the Catalog of Waters Important for Spawning, Rearing or Migration of Anadromous Fishes per AS 16.05.870.

Signature of Area Biologist: [signature]

Rev. 7/93

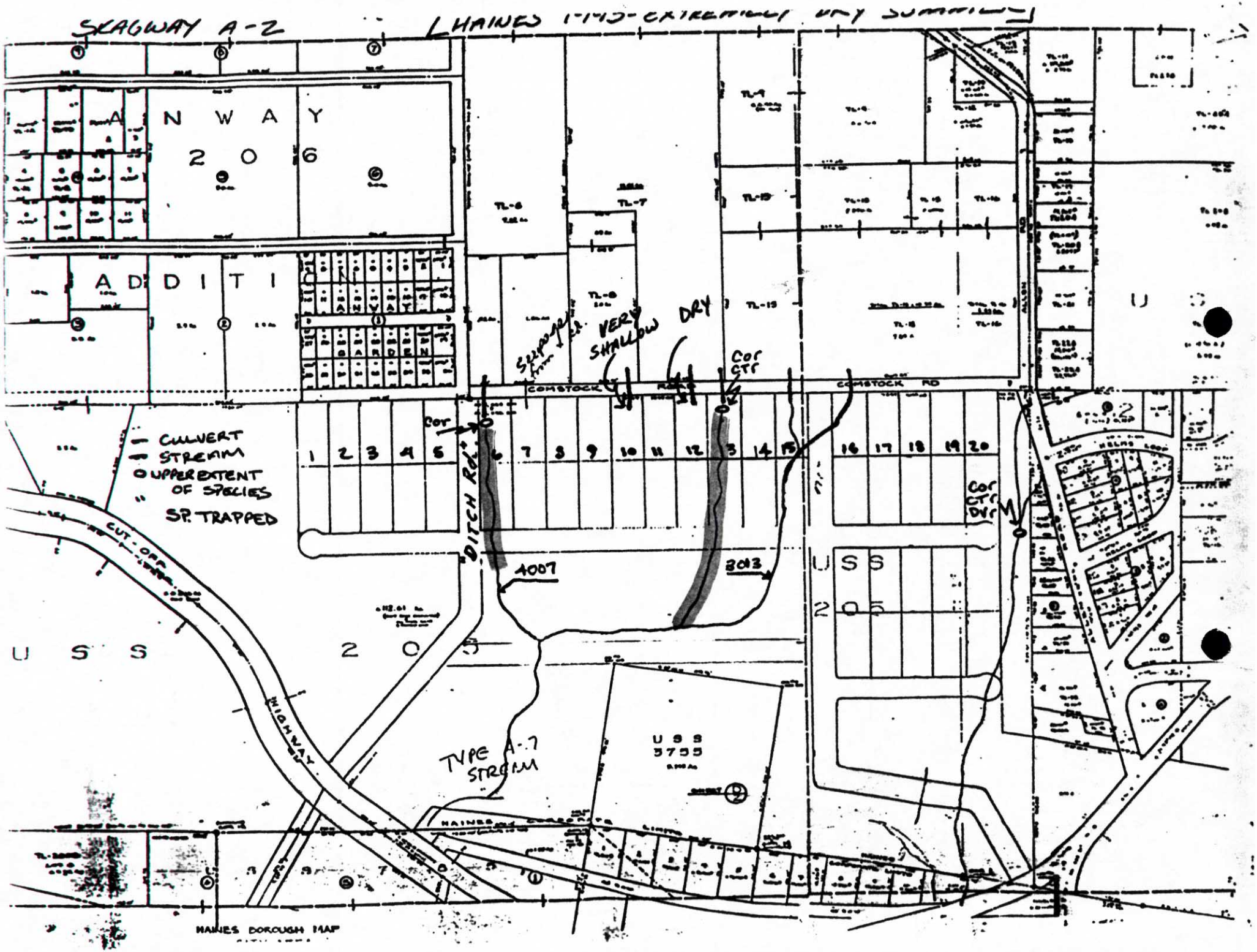
SKAGWAY A-2
HAINES 1-1-15 - EXTREMELY DRY SUMMER
ANWAY 206
ADDITION
ANWAY GARDEN
COMSTOCK ROAD
COMSTOCK RD
VERY SHALLOW
DRY
Cor CTR
Cor
Cor CTR DVR
DITCH RD
4007
3013
USS 205
USS 205
USS 3755
CULVERT
STREAM
UPPER EXTENT OF SPECIES
SP. TRAPPED
CUT-OFF
HIGHWAY
TYPE A-7 STREAM
HAINES CORPORATE LIMITS
HAINES BOROUGH MAP

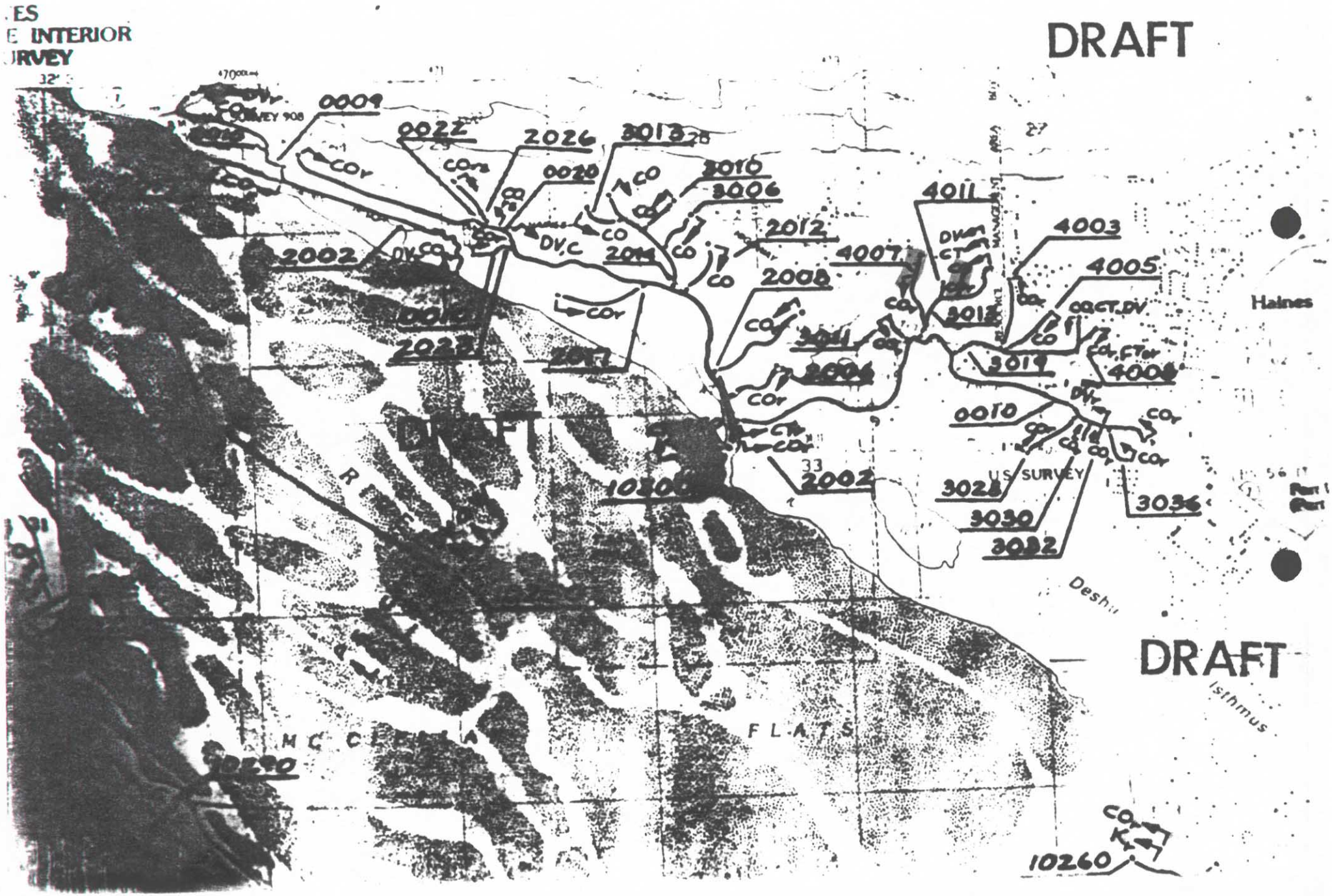

ES
E INTERIOR
URVEY
DRAFT
0009
0022
2026
3013
0020
3010
3006
2012
4011
4003
4005
4007
2008
2002
3013
3011
3019
4008
0010
2002
3028
3030
3032
3036
US SURVEY
Haines
Isthmus
DRAFT
FLATS
10260

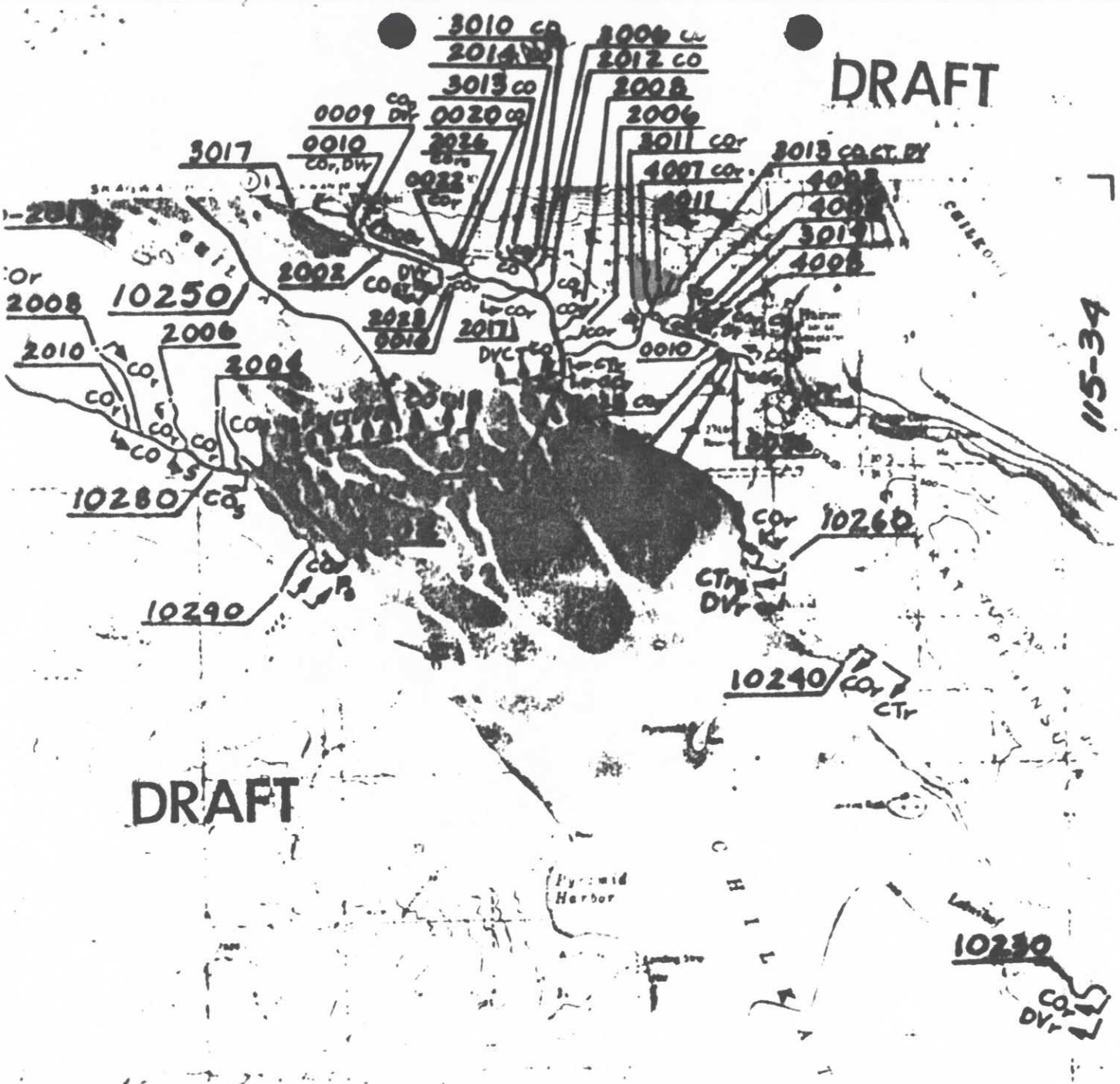
DRAFT
3010 CO
2014
3013 CO
0020 CO
2026
0022
0009
0010
3017
2002
2008
10250
2006
2010
2004
10280
10290
2012 CO
2008
2006
3011 COr
4007 COr
3013 CO,CT,DV
4008
2017
0010
10260
10240
10230
Pyramid Harbor
DRAFT

115-34

9-16-93 Kip K

SAWMILL CREEK SURVEY

SITE A/ walking downstream from Corner of ALLEN & COMSTOCK FIRST COHO SIGHTED ~25 yds Downstream from Confluence "A" (see MAP)

PHOTO #1 location of Coho
" #2 " " "
in "pool" above skunk cabbage in creek

Photo #1 & #2 SHOT w/ my BACK against prominent Boulder associated w/ creek. Location too shallow to trap

TRAPPED DOWN STREAM ~20 YDS Behind Fenced yard (white 2 story Home, blue trim photo #3. trap Location 6 coho, 3 Dollies. another coho 6 yds below trap captured coho by hand in pool 10 yds below trap site



Photo #4 TRAP w/ fish
Photo #5 up stream from trap site
Photo #6 Down stream from trap site
THE STREAM APPEARS TO BE QUITE LOW w/ many marginal pools. stream and pools holding numerous fish

SITE B/ culvert #1

From Comstock Rd., creek cuts Lot 16. N. side of Rd creek continues onto Bob Henderson's property
Photo #16 Lot 16 from Rd. (10 same)
Photo #17 culvert on lot 16 trap site big coho

Photo #7 creek looking S. w/ cut in background on bank of creek. Fish? seen this location
Photo #8 N. side of creek viewing cut to S. side of creek

9-16-93

Sawmill creek (cont'd)

Photo #9 Looking N.E.
Foreground: creek w fry (Dolly)
background: bank w flagging
+ cut timber (Lot 15?)

Creek forks ~ 25 yds above this site. "E. fork" to Henderson's "W FORK" is dry - again due to low water. W. Fork crosses Rd thru culvert to N side of Rd. pool of standing water at culvert - creek dry

culvert #2

culvert #3 Lot 13
TRAPPED! Coho 10 yds S. of Road. Photo # 10 see culvert (R) + "Lot 13" sign (L). photo # 11 culvert, creek + location of fry

culvert #4 @ Lot 12 creek dry

culvert #5 photo #12 From Rd. (survey stakes #17, #15 in creek)
LOT 10 shallow.

LOT #9 there is seepage come from the N. side of the Rd. The resident in the House across the street tells me there is good flo in the spring. it's slow & shallow now but otherwise looks suitable to support fry

culvert #6 Last intersection on comstock. Easement Rd. for development
Coho fry (3) 15 yds below Culvert, Lot 16
Smolt.
photo #13 creek, site of fry, truck on easement Rd (Street)
photo #14 from corner looking S. Crk to left of Rd. #15 from culvert on N. side of Rd.

9-16-93 Kip K

SAWMILL CREEK SURVEY

SITE A/ walking downstream from Corner of ALLEN & COMSTOCK FIRST COHO SIGHTED ~25 yds Downstream from Confluence "A" (see MAP)

PHOTO #1 location of Coho
" #2 " " "
in "pool" above skunk cabbage in creek

Photo #1 & #2 SHOT w my BACK against prominent Boulder associated w creek. Location too shallow to trap

TRAPPED DOWN STREAM ~20 yds Behind Fenced yard (white 2 story Home, blue trim photo #3. trap Location 6 coho, 3 Dolbies. another coho 6 yds below trap captured coho by hand in pool 10 yds below trap site



Photo #4 TRAP w fish
Photo #5 up stream from trap site
Photo #6 Down Stream from trap site
THE STREAM APPEARS TO BE QUITE LOW w many marginal pools. stream and pools holding numerous fish

SITE B/ culvert #1

From Comstock Rd., creek cuts Lot 16. N. side of Rd creek continues onto Bob Henderson's property
Photo #16 Lot 16 from Rd. (10 same)
Photo #17 culvert on lot 16 trap site big coho

Photo #7 creek looking S. w cut in background on bank of creek. Fish? seen this location
Photo #8 N. side of creek viewing cut to S. side of creek

9-16-93

Sawmill creek (cont'd)

Photo #9 looking N.E.
Foreground: creek w fry (Dolly)
background: bank w logging
+ cut timber (Lot 15?)

Culvert #1 Creek forks ~ 25 yds above this site. "E. fork" to Henderson's "W FORK" is dry - again due to low water. W. Fork crosses Rd thru culvert to N side of Rd. pool of standing water at culvert - creek dry

Culvert #2

Culvert #3 Lot 13
TRAPPED! Coho 10 yds S. of Road. Photo #10 see Culvert (R) + "Lot 13" sign (L). photo #11 culvert, creek + location of fry

Culvert #4 @ Lot 12 creek dry

Culvert #5 photo #12 From Rd. (survey stakes #17-715 in creek)
Lot 10 shallow.

Lot #9 there is seepage come from the N. side of the Rd. The culvert in the house across the street tells me there is good flow in the spring. it's slow + shallow now but otherwise looks suitable to support fry

Culvert #6 Last intersection on comstock. Easement Rd. for development
coho fry (3) 15 yds below Culvert, smolt.
Lot 6
photo #13 creek, sete of fry, truck on easement Rd (Street?)
photo #14 from corner looking S. Oak to left of Rd #15 from culvert on N. side of Rd.