State of Alaska
Department of Fish and Game
Nomination for Waters
Important to Anadromous Fish

AWC Volume (SE) SC SW W AR IN USGS Quad Skagway A-2 (NE)

Anadromous Water Catalog Number of Waterway Tributary to 115-32-10300-2002-3013-4011

Name of Waterway _____ USGS name ____ Local name ____

Addition ✓ Deletion ____ Correction ____ Backup Information ____

For Office Use

Nomination #	94 373	Regional Supervisor	11-8-93 Date
Revision Year:	94	Ed Weiss	1/28/94
Revision to: Atlas ____ Catalog ____ Both X		L. Drone	2/23/94
Revision Code:	A-2	Drafted	Date

OBSERVATION INFORMATION

Species	Date(s) Observed	Spawning	Rearing	Migration	Anadromous
Coho salmon	10-1-93		✓		✓
Dolly Varden	10-1-93		✓		✓

Provide any clarifying information, including number of fish observed, location of fish survey data, etc. Attach a copy of the fish survey data, if available. Attach a copy of a map showing location of mouth and upper points of each species, specific stream reaches identified for spawning or rearing, locations of barriers, such as falls.

Comments:

This tributary to Sawmill Creek has a recent logging road crossing with a "log culvert". One trap was set above the culvert and two below for 1½ hrs. The trap above caught 1 coho fry. The traps below caught a total of 2 coho fry and 1 Dolly Varden. This is a separate tributary from the ones Kip is nominating. 1993 was an extremely dry year. It is likely that this stream supports more fish in other years.

Name of Observer (please print) Randy Ericksen

Date: 10-15-93 Signature: Randy Ericksen

Address: ADF&G - Sport Fish Division
P.O. Box 330, Haines Ak 99827

Signature of Area Biologist: Randy Ericksen

ALASKA DEPT. OF FISH & GAME
NOV 18 1993
REGION II
HABITAT AND RESTORATION DIVISION

Rev. 12/91

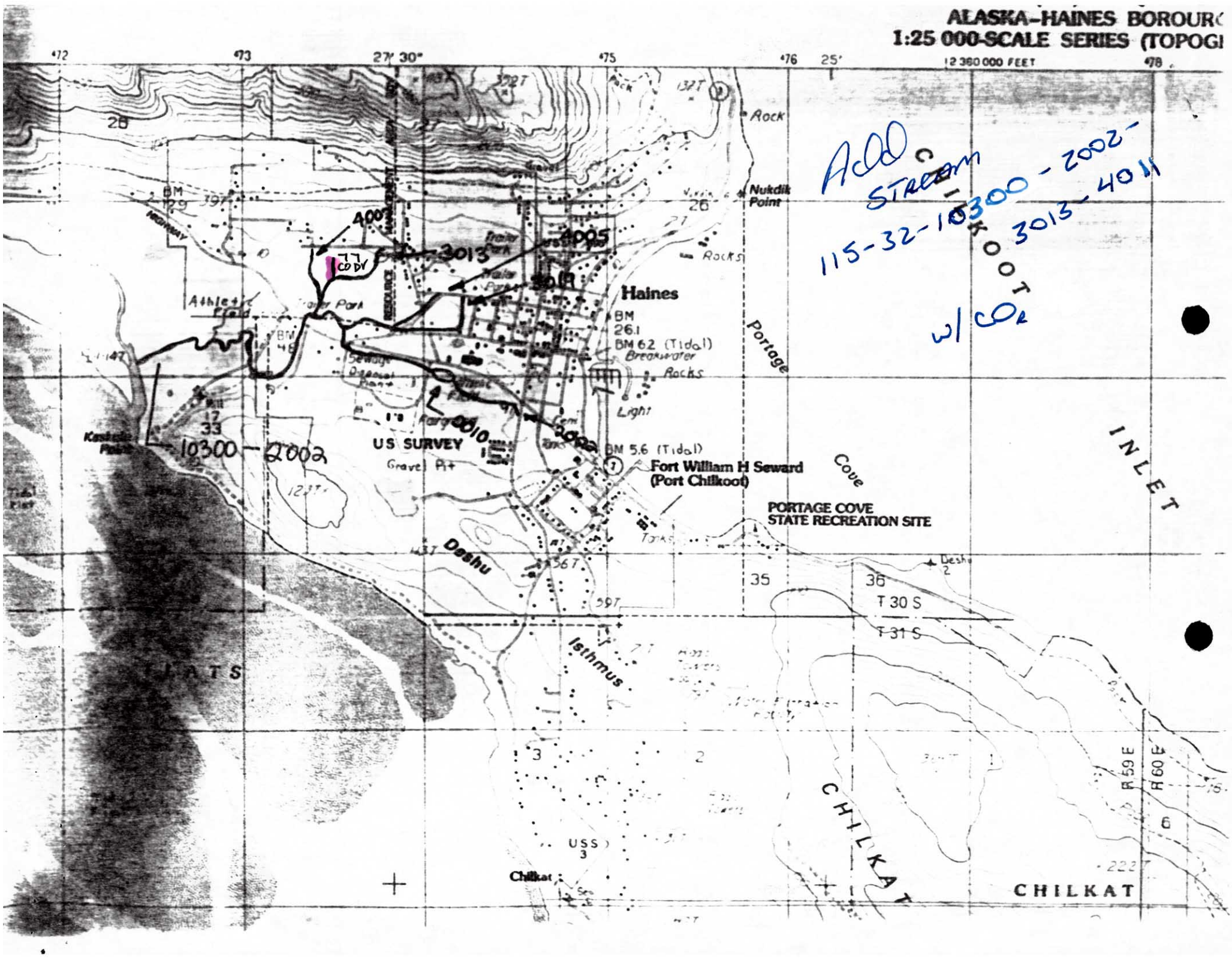
ALASKA-HAINES BOROUR
1:25 000-SCALE SERIES (TOPOG
Add STREAM
115-32-10300-2002-
3013-4011
w/ CO2
Haines
Nukdik Point
Rock
Rocks
Light
Breakwater
BM 26.1
BM 6.2 (Tidal)
BM 5.6 (Tidal)
Fort William H Seward
(Port Chilkoot)
PORTAGE COVE
STATE RECREATION SITE
US SURVEY
Gravel Pit
Athletic Field
Trailer Park
Sewage Disposal Plant
Kaskaskia Point
Deshu
Isthmus
Portage
Cove
INLET
CHILKOOT
CHILKAT
Chilkat
T 30 S
T 31 S
R 59 E
R 60 E
4007
3013
4005
3019
0010
2002
10300-2002
CODY
12 360 000 FEET

SKAGWAY A-2 [HAINES 1993- EXTREMELY DRY SUMMER]

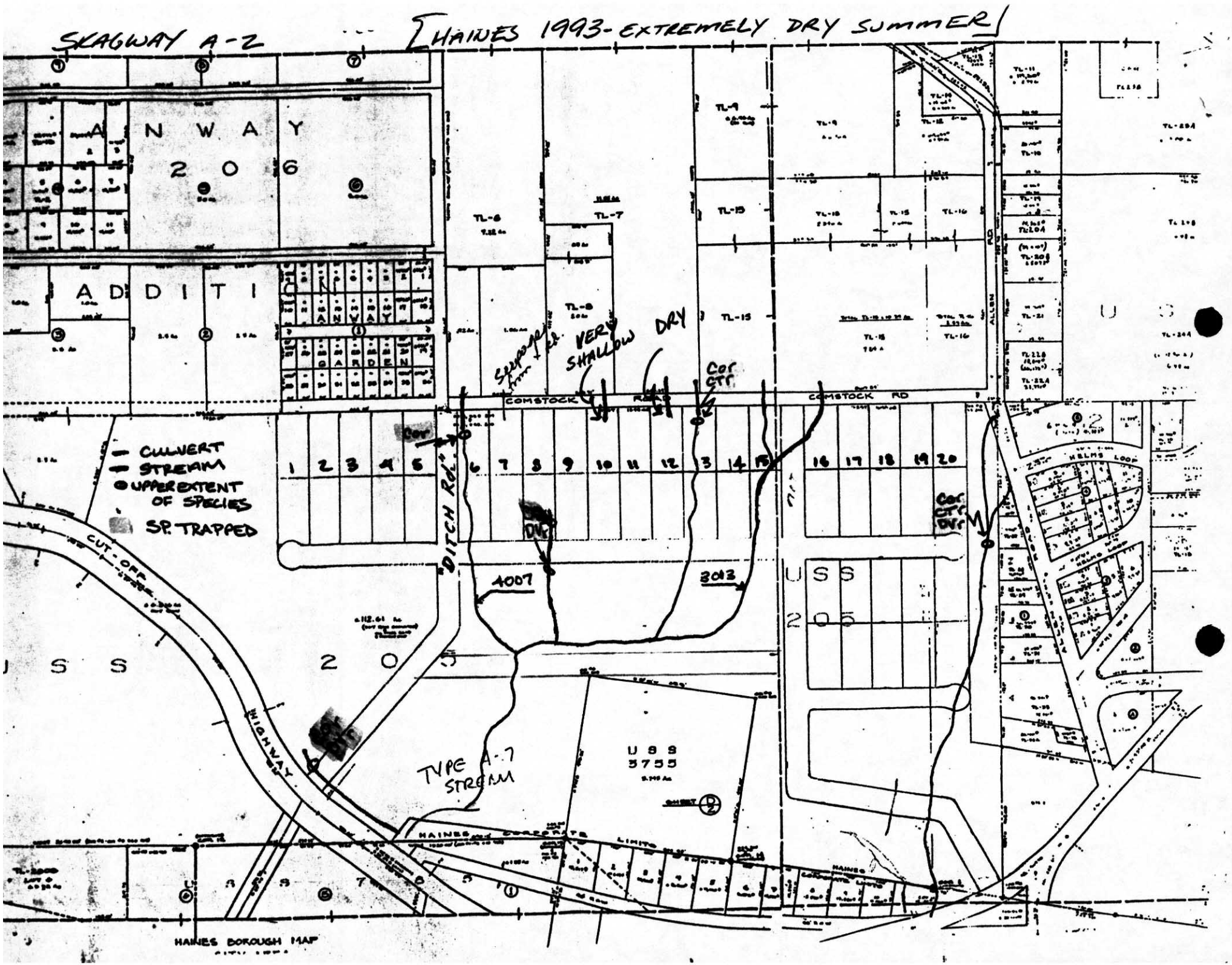

9-16-93 Kip K
SAWMILL CREEK SURVEY

SITE A/ walking downstream from
Corner of ALLEN & COMSTOCK
FIRST COHO SIGHTED ~25 YDS
Downstream from confluence "A"
(SEE MAP)

PHOTO #1 location of Coho
" #2 " " "
in "pool" above skunk
cabbage in creek

Photo #1 & #2 SHOT w my
BACK against prominent Boulder
associated w creek
Location too shallow to trap

TRAPPED DOWN STREAM ~20 YDS
Behind Fenced yard (white 2 story
Home, blue trim photo #3. trap
Location 6 coho, 3 Dollies.
another coho 6 yds below trap
captured coho by hand in pool
10 yds below trap site



Photo #4 TRAP w fish
Photo #5 up stream from trap site
Photo #6 Down stream from trap site
THE STREAM APPEARS TO BE
QUITE LOW w many marginal pools.
stream and pools holding numerous
fish

SITE B/ culvert #1
FROM comstock Rd., creek cuts
Lot 16. N. side of Rd creek
continues onto Bob Henderson's
property
Photo #16 Lot 16 from Rd. (18 same)
Photo #17 culvert on lot 16 trap site by coho
Photo #7 creek looking S. w
Cut in background on bank
of creek. Fish? seen this location
Photo #8 N. side of creek viewing
cut to S. side of creek

9-16-93

Sawmill creek (cont'd)

Photo #9 looking N.E.
Foreground: creek w fry (Dolly)
background: bank w slagging & cut timber (Lot 15?)

Creek forks ~ 25 yds above this site. "E. fork" to Henderson's "W fork" is dry - again due to low water. W. fork crosses Rd thru culvert to N side of Rd. pool of standing water at culvert - creek dry

culvert #2

culvert #3 Lot 13
Trapped 1 Coho 10 yds S. of Road. Photo # 10 see culvert (R) & "Lot 13" sign (L). photo # 11 culvert, creek & location of fry

culvert #4 @ Lot 12 creek dry

culvert #5 photo #12 From Rd. (survey stakes #17, #15 in creek)
Lot 10 shallow.

Lot #9 there is seepage come from the N. side of the Rd. The resident in the House across the street tells me there is good flo in the spring. it's slow & shallow now but otherwise looks suitable to support fry

culvert #6 Last intersection on comstock. Easement Rd. for development
Coho fry (3) 15 yds below culvert, smolt.
Lot 6
photo #13 creek, site of fry, truck on easement Rd (Street?)
photo #14 from corner looking S. Oak to left of Rd. #15 from culvert on N. side of Rd.