State of Alaska
Department of Fish and Game
Nomination for Waters
Important to Anadromous Fish

AWC Volume (SE) SC SW W AR IN USGS Quad Skagway A-2 (NE)

Anadromous Water Catalog Number of Waterway 115-32-10300 115-32-10300-0020 & 0022

Name of Waterway _____ USGS name ____ Local name ____

Addition ____ Deletion ____ Correction ✓ Backup Information ____

For Office Use

Nomination # 94 370	[signature] 11-9-93
Revision Year: 94	Regional Supervisor — Date
Revision to: Atlas ____ Catalog ____	[signature] 1/28/94
Both X	[signature] 2/23/94
Revision Code: A-1 A-2	Drafted — Date

OBSERVATION INFORMATION

Species	Date(s) Observed	Spawning	Rearing	Migration	Anadromous
coho salmon	11/2/93		✓		✓
coho salmon	11/3/93	✓			✓

Provide any clarifying information, including number of fish observed, location of fish survey data, etc. Attach a copy of the fish survey data, if available. Attach a copy of a map showing location of mouth and upper points of each species, specific stream reaches identified for spawning or rearing, locations of barriers, such as falls.

Comments:

During airport reconstruction four tributaries to Yindastuki Creek were re-routed into 115-32-10300. Also two pond were excavated. Coho salmon were trapped up to the highway culvert. ~~Out~~ One trap set for 2 hrs caught 42 coho. The following day 7 adult coho were seen spawning in between the ponds and into trib 2026. Please extend limits of creek and add two ponds.

Name of Observer (please print) Randy Ericksen

Date: 11-4-93 Signature: [signature]

Address: ADF&G - Sport Fish Division
P.O. Box 330, Haines Ak 99827

ALASKA DEPT. OF FISH & GAME
NOV 18 1993
REGION II
HABITAT AND RESTORATION DIVISION

Signature of Area Biologist: [signature]

Rev. 12/91

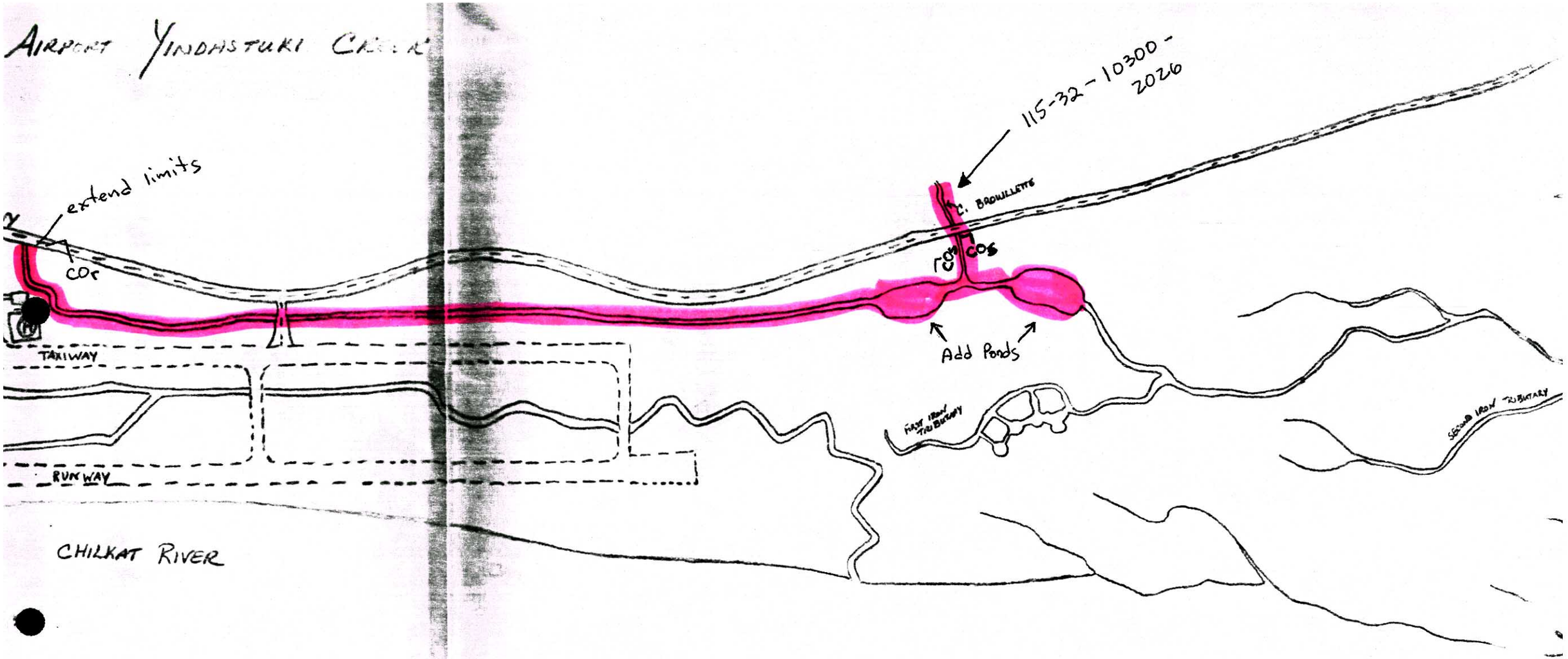
AIRPORT YINDAHSTUKI CREEK
extend limits
COr
TAXIWAY
RUNWAY
CHILKAT RIVER
115-32-10300-2026
C. BROUILLETTE
COr
COs
Add Ponds
FIRST IRON TRIBUTARY
SECOND IRON TRIBUTARY

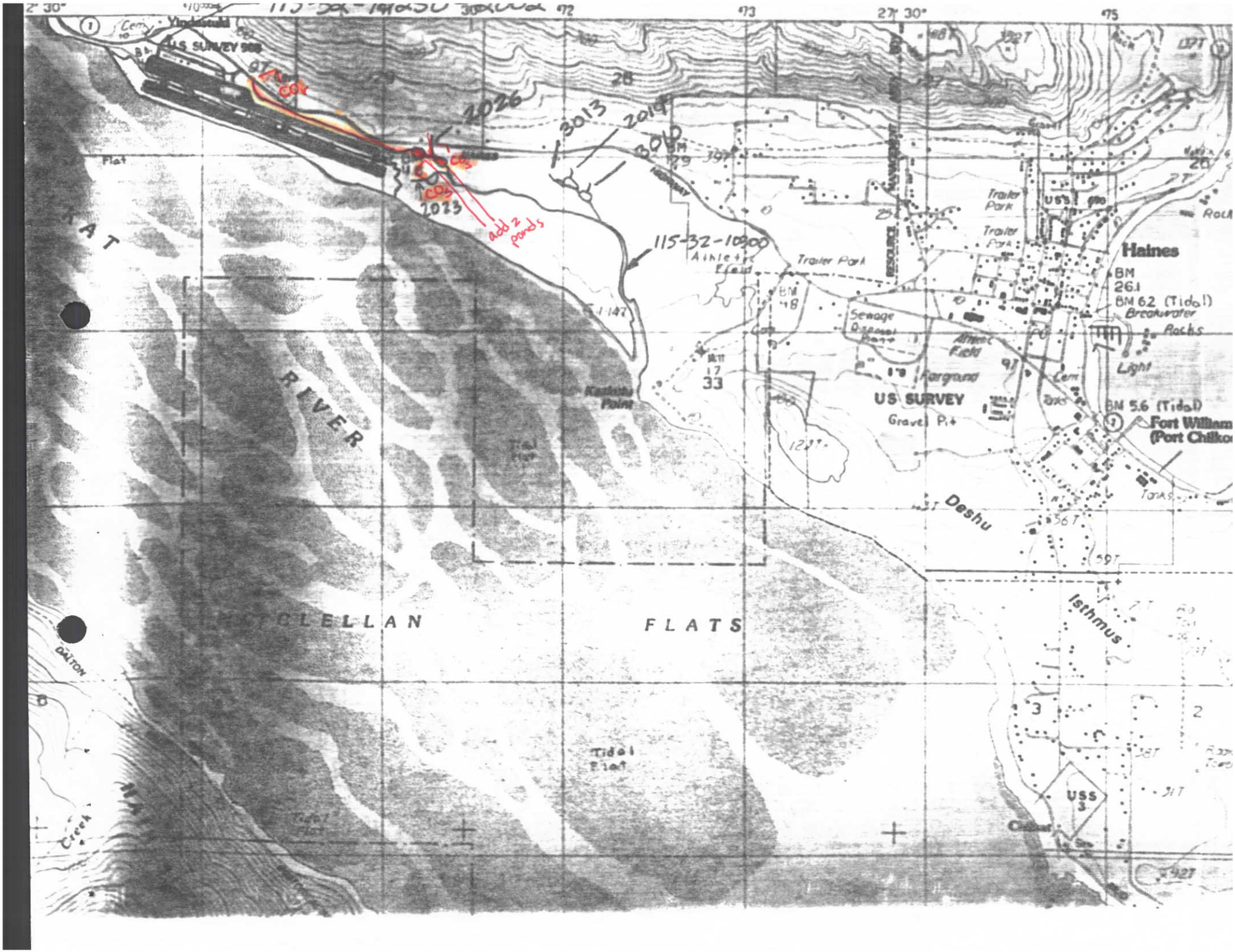

2° 30'
27° 30'
Yindustuki
U.S. SURVEY 908
2026
3013
2019
3010
2023
add 2 ponds
115-32-10300
Athletic Field
Trailer Park
Haines
BM 26.1
BM 6.2 (Tidal)
Breakwater
Rocks
Light
Sewage Disposal Plant
Athletic Field
Fairground
US SURVEY
Gravel Pit
BM 5.6 (Tidal)
Fort William
(Port Chilko
Tanks
Deshu
Isthmus
RIVER
CLELLAN
FLATS
Tidal Flat
DALTON
Creek
USS 3

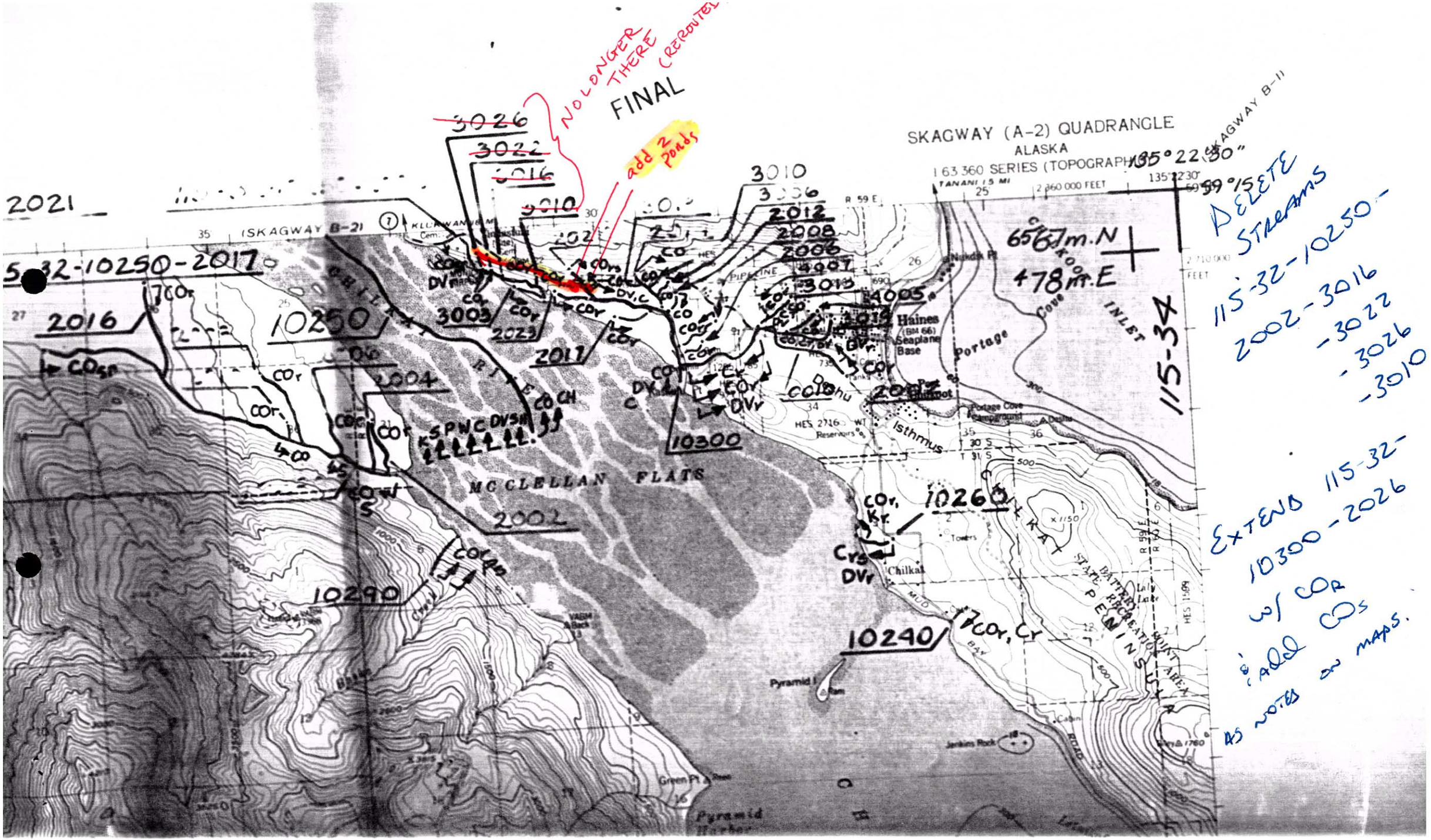

SKAGWAY (A-2) QUADRANGLE
ALASKA
1:63 360 SERIES (TOPOGRAPHIC)
FINAL
NO LONGER THERE (REROUTED)
add 2 ponds
~~3026~~
~~3022~~
~~3016~~
~~3010~~
3010
2012
2008
2006
4007
3013
4005
3019
2002
2004
2016
2017
2023
3003
10250
10300
10260
10240
10290
115-34
115-32-10250-2017
MC CLELLAN FLATS
Haines Seaplane Base
Portage Cove
Isthmus
Chilkat
Pyramid I
Pyramid Harbor
Green Pt
Jenkins Rock
Nukdik Pt
6567m.N
478m.E
135°22'30"
59°15'
DELETE STREAMS
115-32-10250-
2002-3016
-3022
-3026
-3010
EXTEND 115-32-
10300-2026
w/ COR
& add COs
AS NOTES ON MAPS.