State of Alaska
Department of Fish and Game
Nomination for Waters
Important to Anadromous Fish

AWC Volume (SE) SC SW W AR IN USGS Quad Skagway A-2 (NE)

Anadromous Water Catalog Number of Waterway 115-32-10250-2002-0010

Name of Waterway Yindastuki Creek USGS name ___ Local name ✓

Addition ___ Deletion ___ Correction ✓ Backup Information ___

For Office Use

Nomination # 94 368		[signature] Regional Supervisor	11-9-93 Date
Revision Year:		[signature]	1/28/94
Revision to: Atlas ___ Catalog ___ Both X		[signature] Drafted	2/23/94 Date
Revision Code: C-5 A-2			

OBSERVATION INFORMATION

Species	Date(s) Observed	Spawning	Rearing	Migration	Anadromous
coho salmon	11/2/93		✓		✓
Dolly Varden	11/2/93		✓		✓

Provide any clarifying information, including number of fish observed, location of fish survey data, etc. Attach a copy of the fish survey data, if available. Attach a copy of a map showing location of mouth and upper points of each species, specific stream reaches identified for spawning or rearing, locations of barriers, such as falls.

Comments:

Extend upper limits, delete tributaries 3010, 3016, 3022, + 3026, add two ponds, and change mouth location. These changes are a result of reconstruction of the Haines airport. Two traps set above the Haines Highway for 2 hrs. caught 16 coho salmon and 4 Dolly Varden.

Name of Observer (please print) Randy Eriksen

Date: 11/4/93 Signature: [signature]

Address: ADF&G - Sport Fish Division
P.O. Box 330, Haines Ak 99827

ALASKA DEPT. OF FISH & GAME
NOV 18 1993
REGION II
HABITAT AND RESTORATION DIVISION

Signature of Area Biologist: [signature]

Rev. 12/91

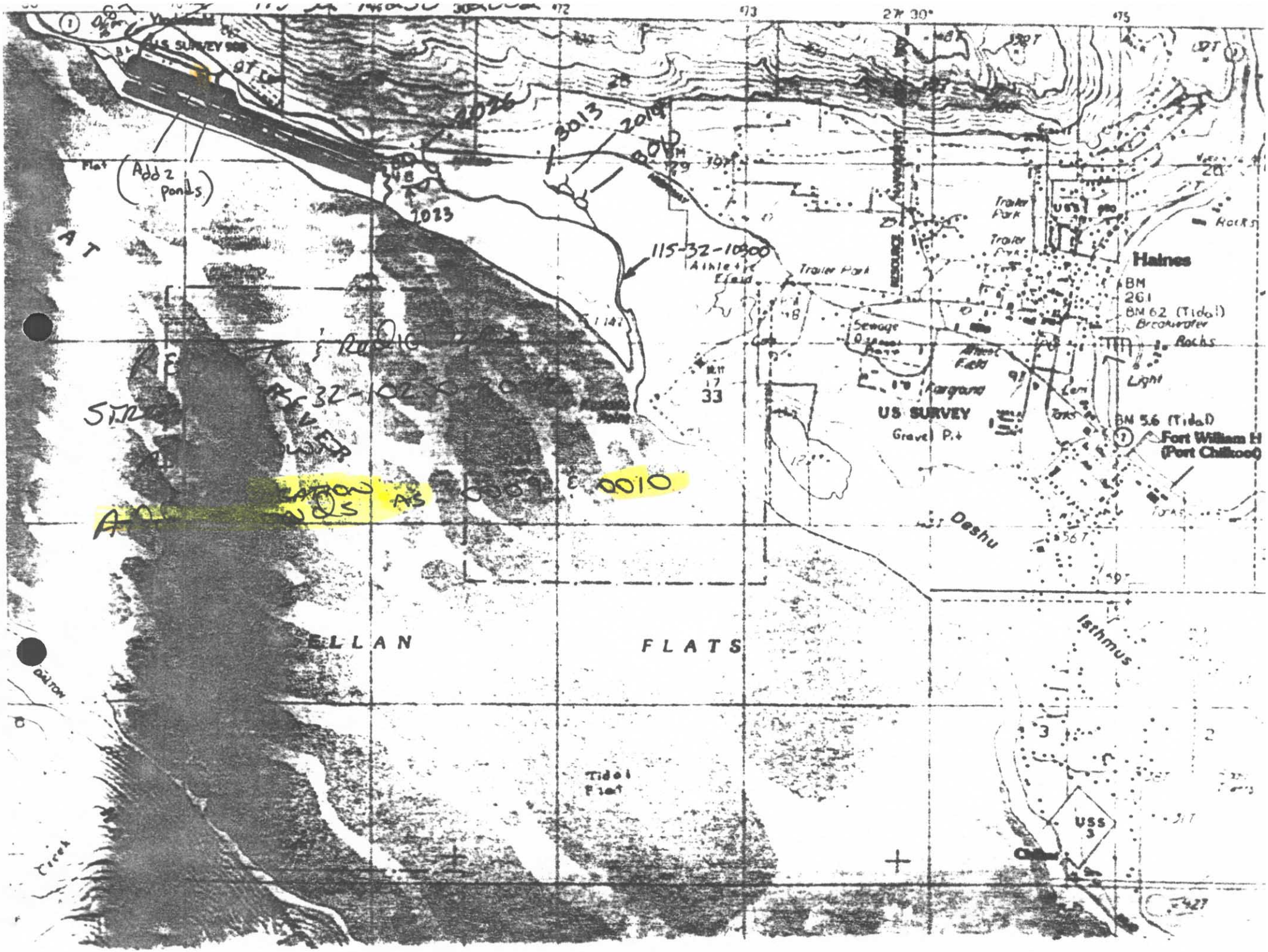

Add 2 ponds
2026
3013
2019
1023
115-32-10300
Athletic Field
Trailer Park
Haines
BM 261
BM 62 (Tidal)
Breakwater
Rocks
Light
Sewage
Kargaard
US SURVEY
Gravel Pit
BM 5.6 (Tidal)
Fort William H
(Port Chilkoot)
Deshu
Isthmus
ELLAN
FLATS
Tidal Flat
USS 3

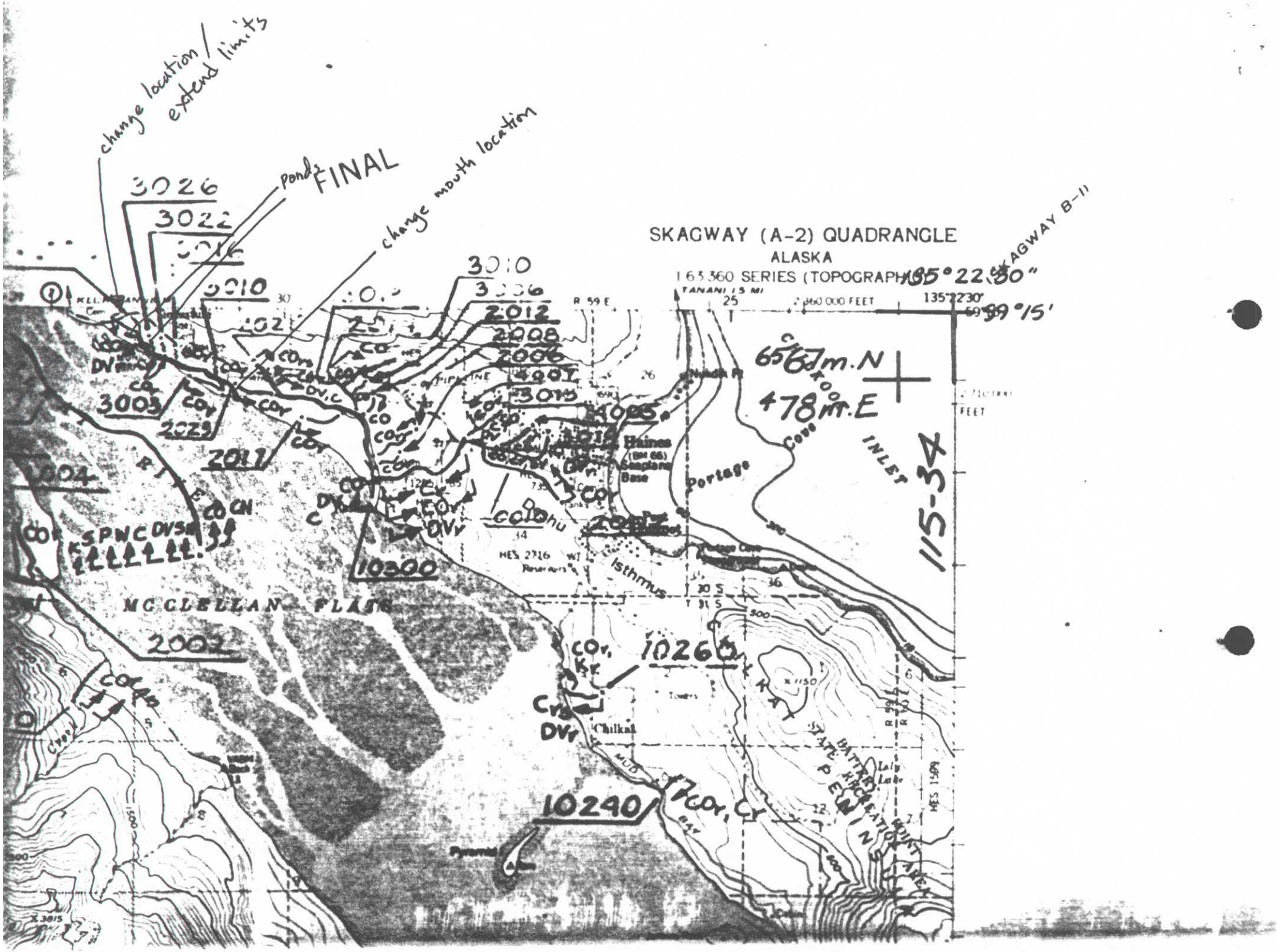

change location / extend limits
ponds FINAL
change mouth location
SKAGWAY (A-2) QUADRANGLE
ALASKA
1:63,360 SERIES (TOPOGRAPHIC)
SKAGWAY B-11
135°22'30"
59°15'
65 67m.N
478m.E
115-34
3026
3022
3010
3006
2012
2008
2006
4007
3015
4005
3003
2023
2011
2004
10300
2002
10260
10240
Haines
Portage Cove
INLET
Isthmus
Chilkat
MCCLELLAN FLATS

HAINES AIRPORT YINDASTUKI CREEK

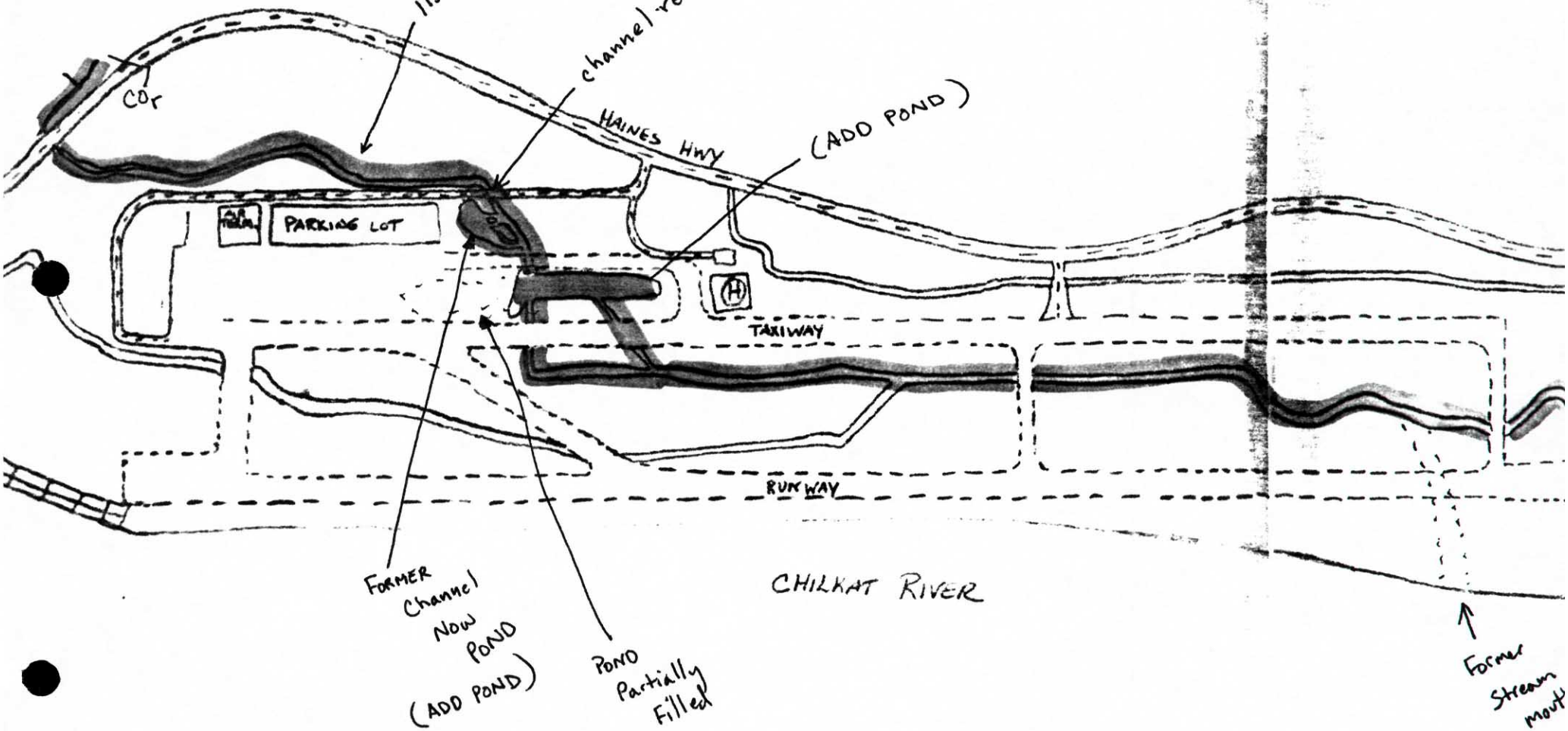

0 100 200 400 600 800 FEET

SCALE