State of Alaska
Department of Fish and Game
Nomination for Waters
Important to Anadromous Fish

AWC Volume (SE) SC SW W AR IN USGS Quad Craig B-3

Anadromous Water Catalog Number of Waterway 103-60-10590-2004

Name of Waterway Dr. Mike Creek USGS name ___ Local name ✓

Addition ✓ Deletion ✓ Correction ✓ Backup Information ✓

For Office Use

Nomination # 94 312	[signature] 11-4-93
Revision Year: '94	Regional Supervisor — Date
Revision to: Atlas ___ Catalog ___	[signature] 1/11/94
Both X	[signature] 1/13/93
Revision Code: C-5 & Δ-1	Drafted — Date

OBSERVATION INFORMATION

Species	Date(s) Observed	Spawning	Rearing	Migration	Anadromous
coho salmon	2/10/93		10-20 ?		yes
Dolly Varden char	2/10/93		numerous		unknown
steelhead trout	2/10/93		1		yes

IMPORTANT: Provide all supporting documentation that this water body is important for the spawning, rearing or migration of anadromous fish, including: number of fish and life stages observed; sampling methods, sampling duration and area sampled; copies of field notes; etc. Attach a copy of a map showing location of mouth and observed upper extent of each species, as well as any other information such as: specific stream reaches observed as spawning or rearing habitat; locations, types, and heights of any barriers; etc.

Comments: Determined upper extent anadromous during Forest Practices Inspection, using electroshocker. Delete upper portion of catalog, change portion to trib, + add mainstem with CO+SH; Move mouth to correct location.

ALASKA DEPT. OF FISH & GAME
NOV 05 1993
REGION II
HABITAT AND RESTORATION DIVISION

Name of Observer (please print) James D. Durst, Habitat Biologist

Date: 10/23/93 Signature: [signature]

Address: ADF&G, P.O. Box 271
Klawock, AK 99925

This certifies that in my best professional judgement and belief the above information is evidence that this waterbody should be included in or deleted from the Catalog of Waters Important for Spawning, Rearing or Migration of Anadromous Fishes per AS 16.05.870.

Signature of Area Biologist: [signature] Rev. 7/93

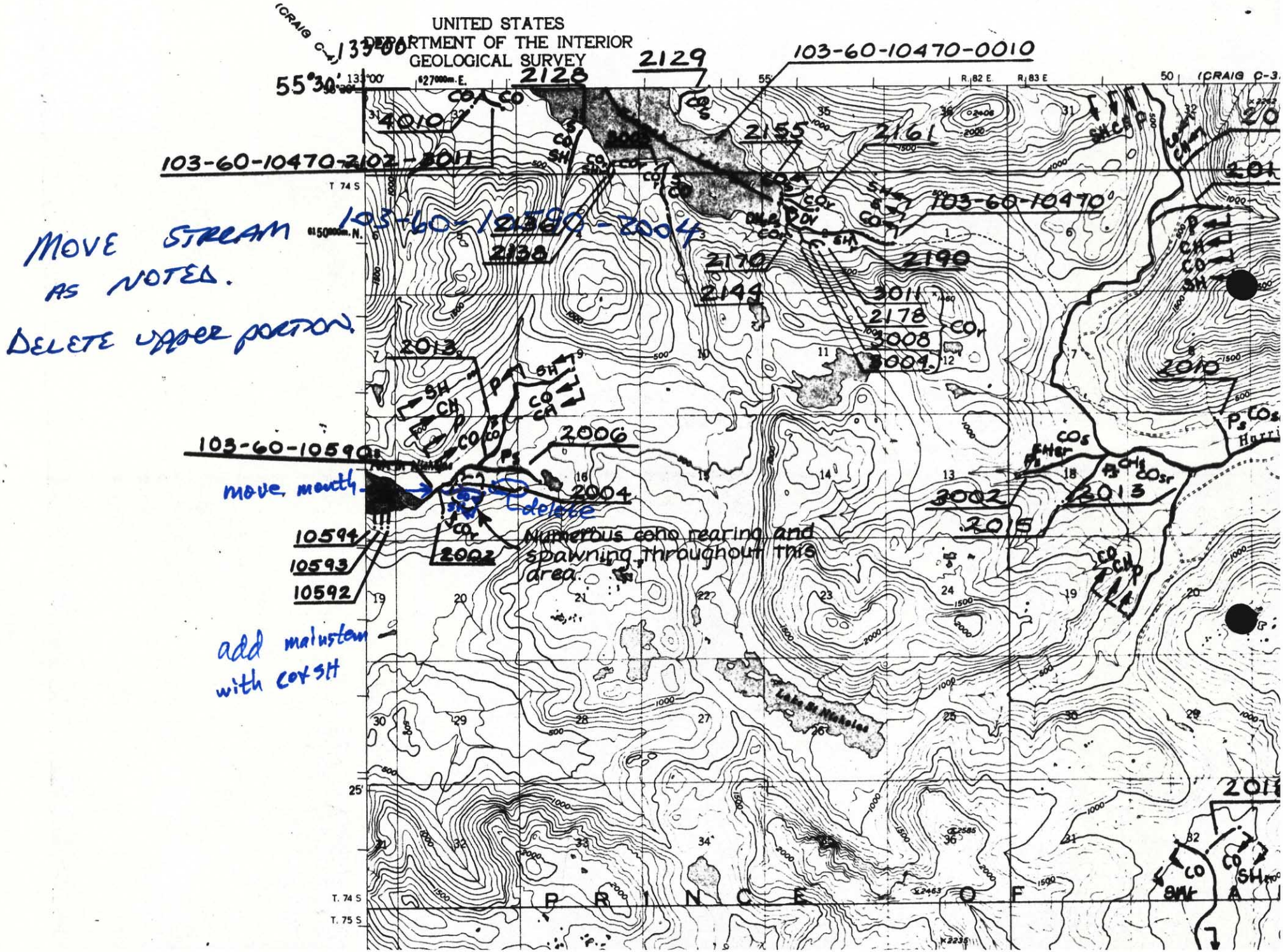
UNITED STATES
DEPARTMENT OF THE INTERIOR
GEOLOGICAL SURVEY
MOVE STREAM AS NOTED.
DELETE UPPER PORTION.
103-60-10470-0010
103-60-10470-2102-3011
103-60-10470
103-60-10590
move mouth
delete
Numerous coho rearing and spawning throughout this area.
add mainstem with CO+SH
Lake St Nicholas
PRINCE OF
T. 74 S
T. 75 S
R. 82 E.
R. 83 E
(CRAIG C-3)

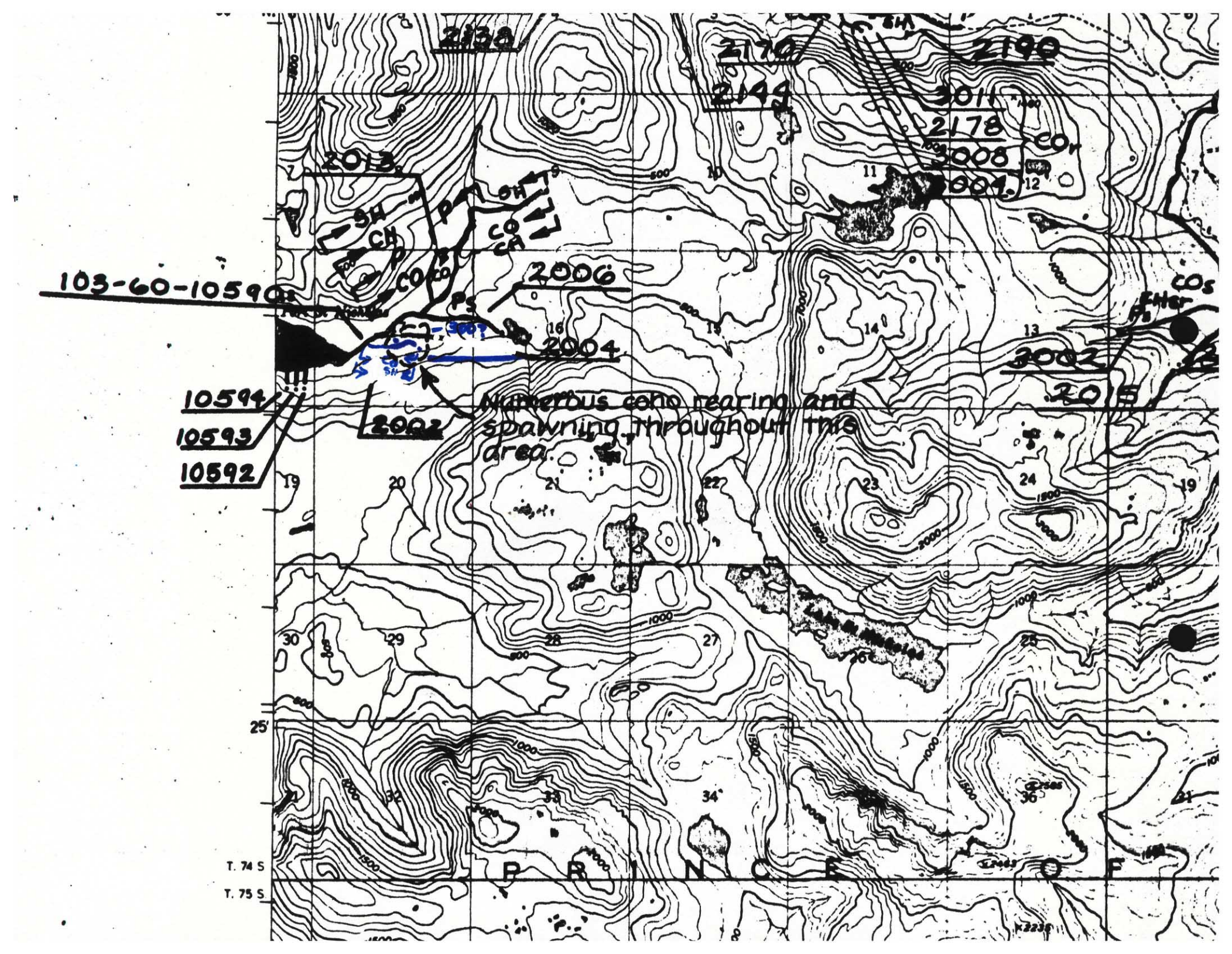

2138
2170
2190
2149
3011
2178
3008
3004
2013
SH
CH
CO
CO
CH
P
PS
2006
103-60-10590
2004
10594
10593
10592
2002
Numerous coho rearing and spawning throughout this area.
3002
2015
COs
EHer
Lake St Nicholas
25'
T. 74 S
T. 75 S
P R I N C E O F

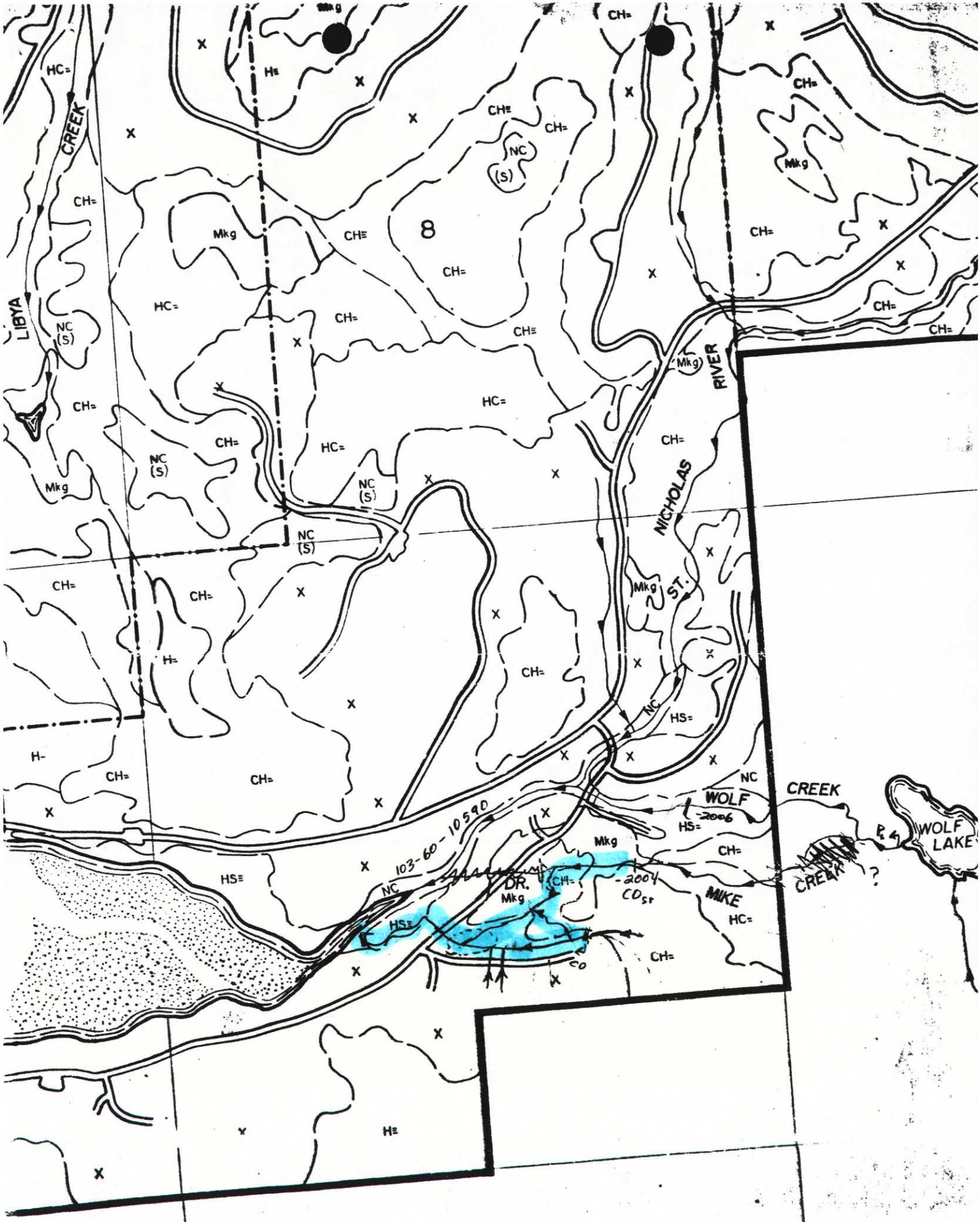

LIBYA CREEK
NICHOLAS RIVER
ST.
WOLF CREEK
WOLF LAKE
MIKE CREEK
DR.
103-60-10590
-2006
-2004
CO
8
HC=
CH=
Mkg
NC (S)
HS=
H=

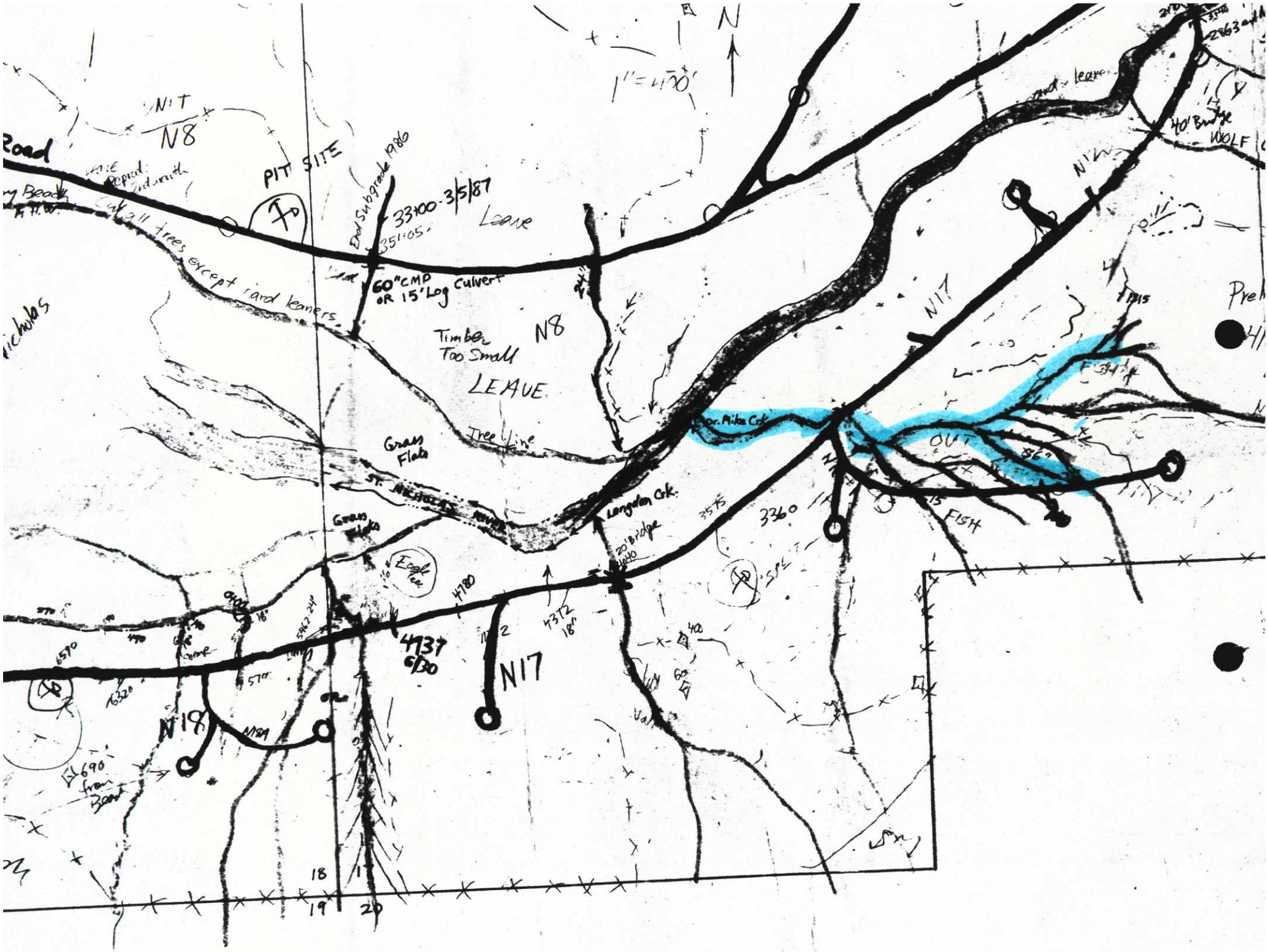

N
1" = 400'
N8
PIT SITE
Road
End Subgrade 1986
33+00 - 3/5/87
Leave
60" CMP OR 15' Log Culvert
Timber Too Small
N8
LEAVE
Tree Line
Grass Flats
ST. NICHOLAS RIVER
Langdon Crk.
20' Bridge
Dr. Mike Crk
N17
OUT
FISH
3360
3575
4780
4372
18"
4937
6/30
N17
N18
N18A
690 from Beach
40' Bridge
WOLF
18
19
20

Wednesday 10 February 1993 JD, SG

Shaw-Seet Stream Exam w/ Skip Gish, Sam Thomas, & Doug Stout (SSI)

Dr. Mike Creek System: walked across muskeg to stream ~ 5'-8' across, at Y; walked/shocked up S fork, which was 3'-5' wide w/ shallow gradient & gravel substrate; CO & DV up to point where goes "dry" adjacent to larger stream it comes from; larger stream (= main volume of Dr. Mike) is 10'-20' wide, w/ gravel/sand/cobble substrate, LWD/root wads in edge of old clearcut; shocked up it, getting CO up to where ~10' wide, & gradient >8%; 1 RT/SH in pool below upper end road; flagged w/ Bl/W & P at upper end; back to a ways above

10 Feb. (cont.)

Y we started out; up N fork, which is 2'-5' wide w/ sand/silt/gravel substrate; up a 8" jump or two; CO & DV way up, even above "dry" reach of wet silt; 2 age classes CO here as well as other fork; larger ones in smolt colors; large DV as well as very small ones; flagged Bl/W & P at upper end, where goes real shallow w/ exposed gravel & no pools beyond

across muskeg & C/H samb to Wolf Cr. lots of deer sign (pellets & skunk cabbage digging

Wolf Creek:

CH jaws to Wolf Cr. by variation request of last year; worked way upstream to pool below