State of Alaska
Department of Fish and Game
Nomination for Waters
Important to Anadromous Fish

ALASKA DEPT. OF FISH & GAME

NOV 09 1992

REGION II
HABITAT DIVISION

AWC Volume (SE) SC SW W AR IN USGS Quad CRAIG C-4

Anadromous Water Catalog Number of Waterway 103-60-10470-[ ]

Name of Waterway 93 339 USGS name ___ Local name ___

Addition X Deletion ___ Correction ___ Backup Information ___

For Office Use

Nomination # 93-339	Richard Reed 11/5/92
Revision Year: -94	Regional Supervisor Date
Revision to: Atlas ___ Catalog N/A	[signature] 8/26/92
Both ___	
Revision Code: F2	Drafted Date

OBSERVATION INFORMATION

Species	Date(s) Observed	Spawning	Rearing	Migration	Anadromous
COHO	9/25		X		
				HOLD FOR FURTHER INFO	

Provide any clarifying information, including number of fish obse fish survey data, etc. Attach a copy of the fish survey data, if availab of a map showing location of mouth and upper points of each species, aches identified for spawning or rearing, locations of barriers, such as falls.

Comments: #1 ON MAP

RESULTS OF MINNOW TRAPPING: 4 COHO JUVENILES WERE CAUGHT IN A POOL JUST ABOVE LAKE (~25 FEET), HABITAT EXTENDS ~100 FEET FURTHER - FURTHER WORK ON THIS STREAM WILL BE DONE THIS YEAR.

Name of Observer (please print) Robert K. Gish

Date: 10/28/92 Signature: Robert K Gish

Address: P.O.Box 101
Klawock, AK 99925

Signature of Area Biologist: Jack Gustafson

Rev. 12/91

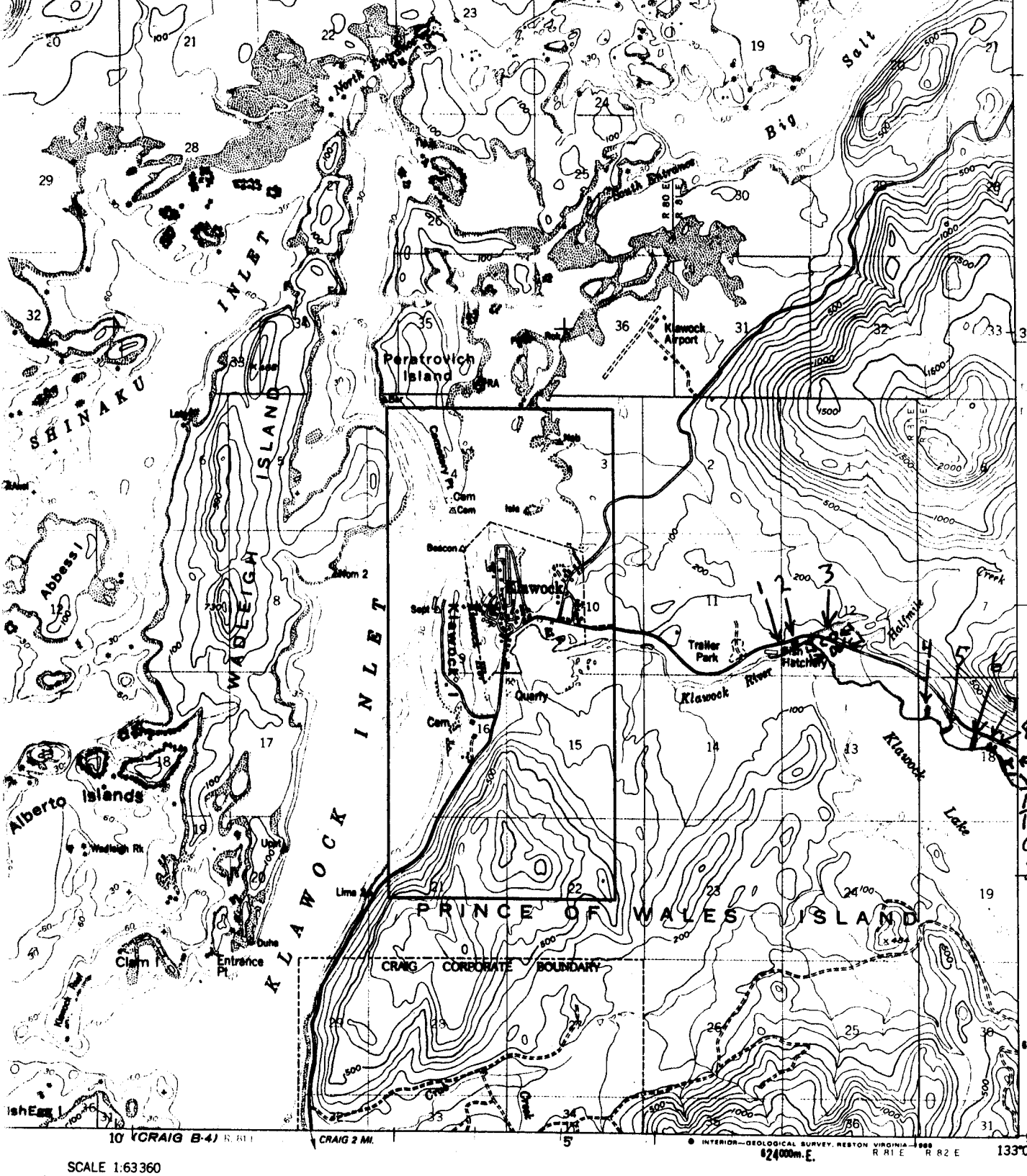

SCALE 1:63360

1 2 3 4 MILES

6000 9000 12000 15000 18000 21000 FEET

1 2 3 4 5 KILOMETERS

ROAD CLASSIFICATION

Heavy-duty ——— Unimproved dirt - - - - - -

Light-duty ——— Trails - - - - - - - -

CONTOUR INTERVAL 100 FEET
NATIONAL GEODETIC VERTICAL DATUM OF 1929
CURVES IN FEET-DATUM IS MEAN LOWER LOW WATER
SHOWN REPRESENTS THE APPROXIMATE LINE OF MEAN HIGH WATER
THE AVERAGE RANGE OF TIDE IS APPROXIMATELY 8 FEET

SALE BY U. S. GEOLOGICAL SURVEY
DENVER, COLORADO 80225, OR RESTON, VIRGINIA 22092
OPOGRAPHIC MAPS AND SYMBOLS IS AVAILABLE ON REQUEST

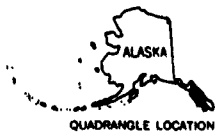

QUADRANGLE LOCATION

EXPERIMENTAL EDITION

OUTLINE REPRESENTS LIMITS OF 1:25 000-SCALE MAP

CRAIG (C-4), ALASKA

55133-E1-TF-063

1949

LIMITED REVISION 1986

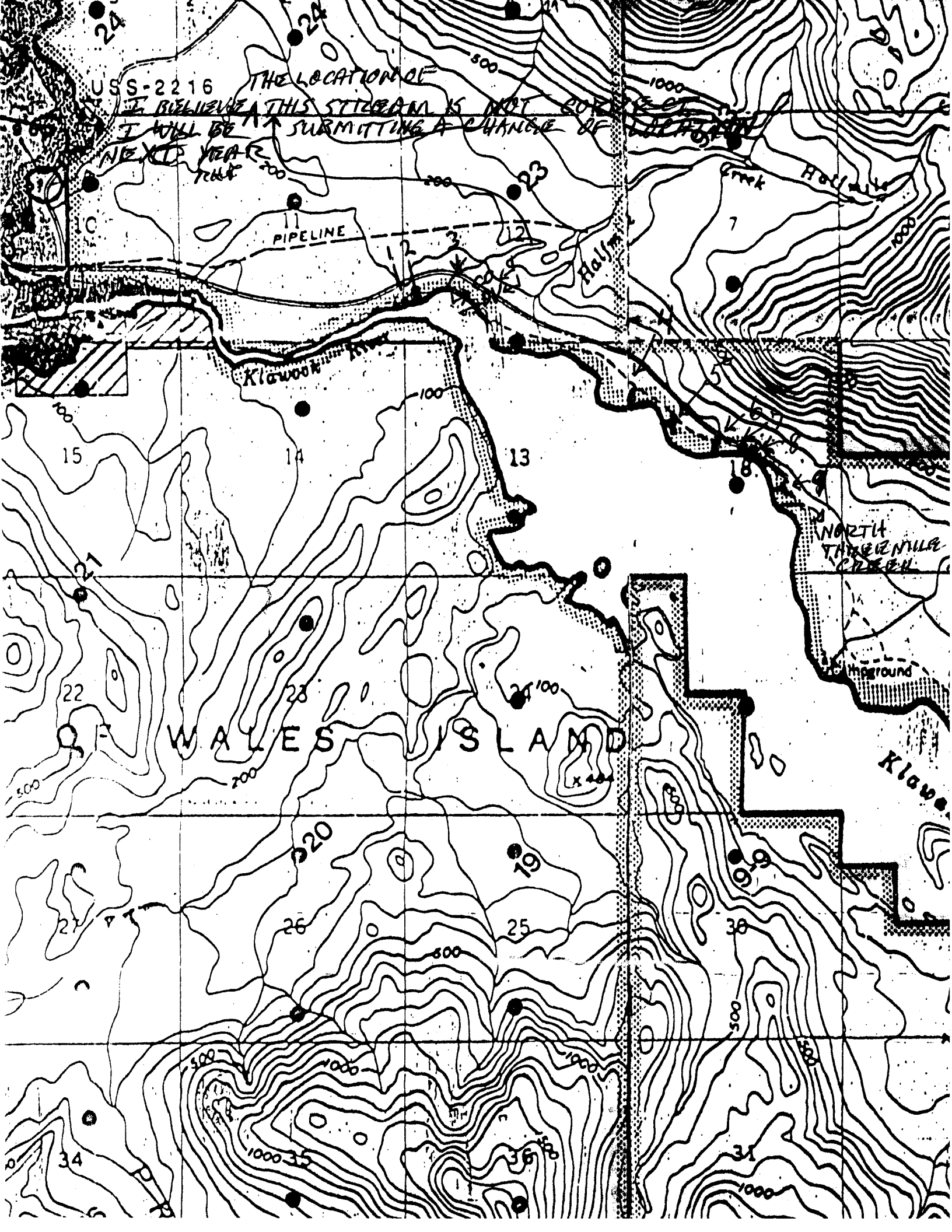
USS-2216
THE LOCATION OF
I BELIEVE THIS STREAM IS NOT CORRECT
I WILL BE SUBMITTING A CHANGE OF LOCATION
NEXT YEAR
PIPELINE
Klawock River
Creek
Halfmile
NORTH THREE MILE CREEK
Campground
OF WALES ISLAND
Klawo
500
1000
200
100