State of Alaska
Department of Fish and Game
Nomination for Waters
Important to Anadromous Fish

AWC Volume (SE) SC SW W AR IN ( ) USGS Quad Port Alexander C1 / Petersburg C6

Anadromous Water Catalog Number of Waterway 109-62-10130-2004-3030

Name of Waterway Alecks Creek USGS name X Local name ___

Addition X Deletion ___ Correction ___ Backup Information ___

For Office Use

Nomination # 93 329	Richard Reed	Regional Supervisor	10/30/92 Date
Revision Year:			
Revision to: Atlas ___ Catalog ___ Both ✓	Earl Weiss		12/16/92
Revision Code: A-2	J. Grove	Drafted	1/6/93 Date

OBSERVATION INFORMATION

Species	Date(s) Observed	Spawning	Rearing	Migration	Anadromous
Coho (Fry)	6/25/92		X		
Sockeye	September 1991	X			

Provide any clarifying information, including number of fish observed, location of fish survey data, etc. Attach a copy of the fish survey data, if available. Attach a copy of a map showing location of mouth and upper points of each species, specific stream reaches identified for spawning or rearing, locations of barriers, such as falls.

Comments:

The stream segments indicated on the attached map were located during a fisheries survey of a planned road. A backpack fish shocker was used to collect fish. Though only a few coho fry were shocked at each location to confirm, they were numerous at each site. Both spawning and rearing habitat was present.

Name of Observer (please print) James P. Carello

Date: 9/23/92 Signature: James P. Carello

Address: ADF&G Box 667
Petersburg, Ak 99833

Signature of Area Biologist: Donald E. Cornelius

ALASKA DEPT. OF FISH & GAME
NOV 05 1992
REGION II HABITAT DIVISION

Rev. 12/9

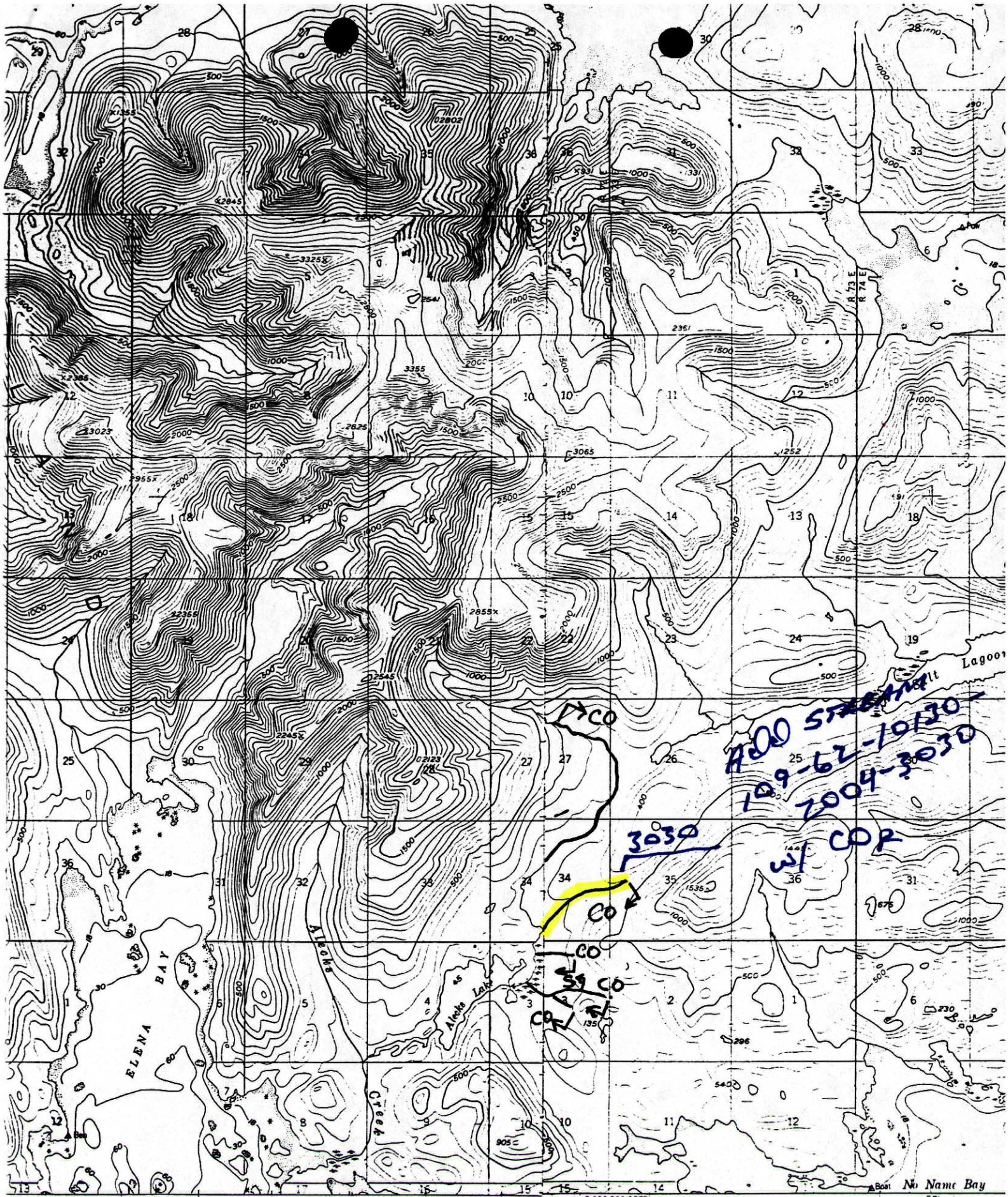

Mapped, edited and published by the Geological Survey

Control by USGS and USC&GS

Topography by photogrammetric methods from aerial photographs taken 1948. Map not field checked

Selected hydrographic data compiled from USC&GS Chart 8201 (1:217 828)

ROAD CLASSIFICATION

No roads or trails in this area

4 MILES

FEET

KILOMETERS

29½°

TRUE NORTH

MAGNETIC NORTH

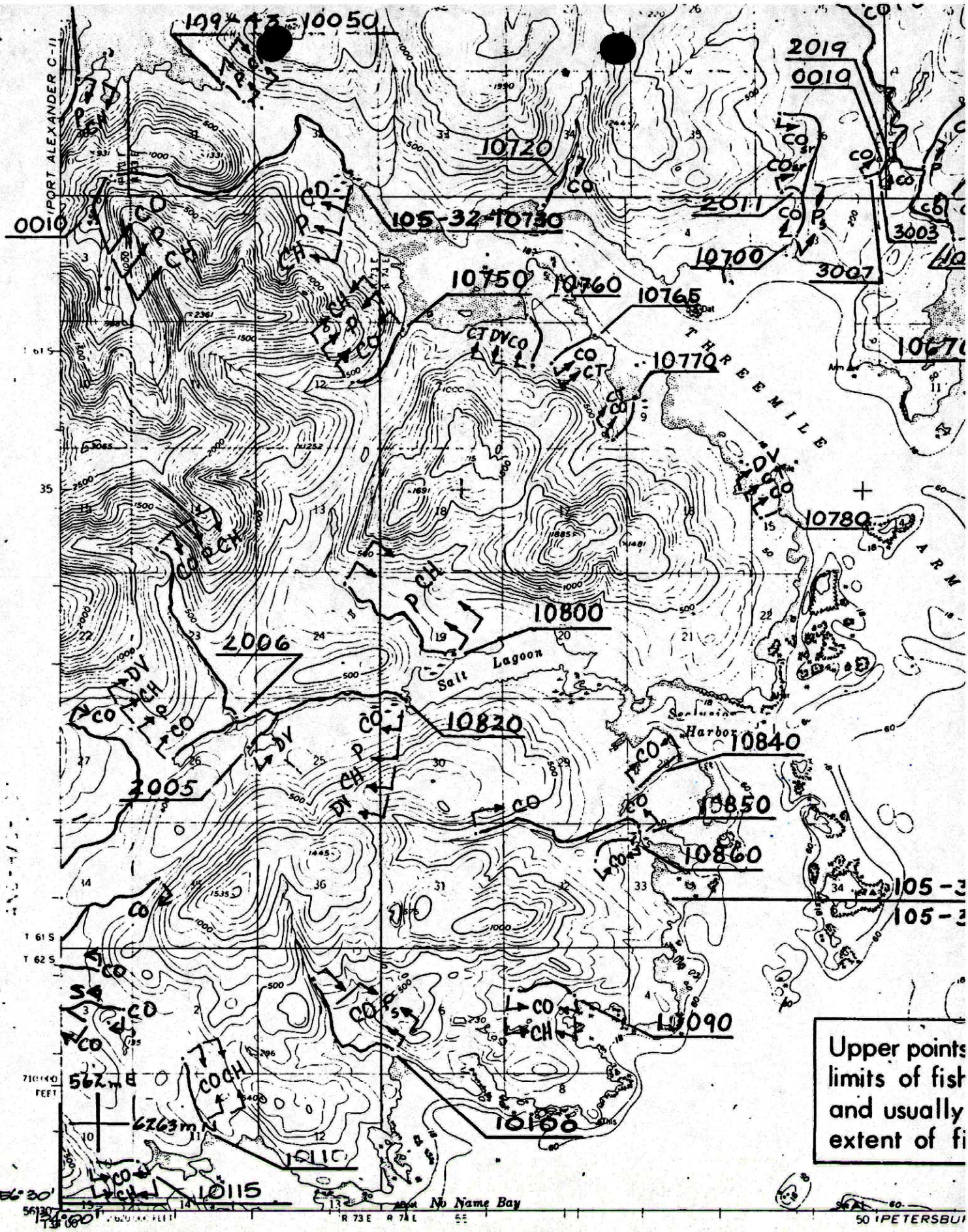

Upper points
limits of fish
and usually
extent of fi

Mapped, edited, and published by the Geological Survey

Control by USGS and USC&GS

Topography by photogrammetric methods from aerial photographs taken 1948. Map not field checked

Selected hydrographic data compiled from USC&GS Charts 8,[illegible] (1957) and 8,[illegible] (1952). This information is not intended for navigational purposes

ALEXANDER B-II

TRUE NORTH

MAGNETIC NORTH

CONTOUR INTERVAL 100 FEET

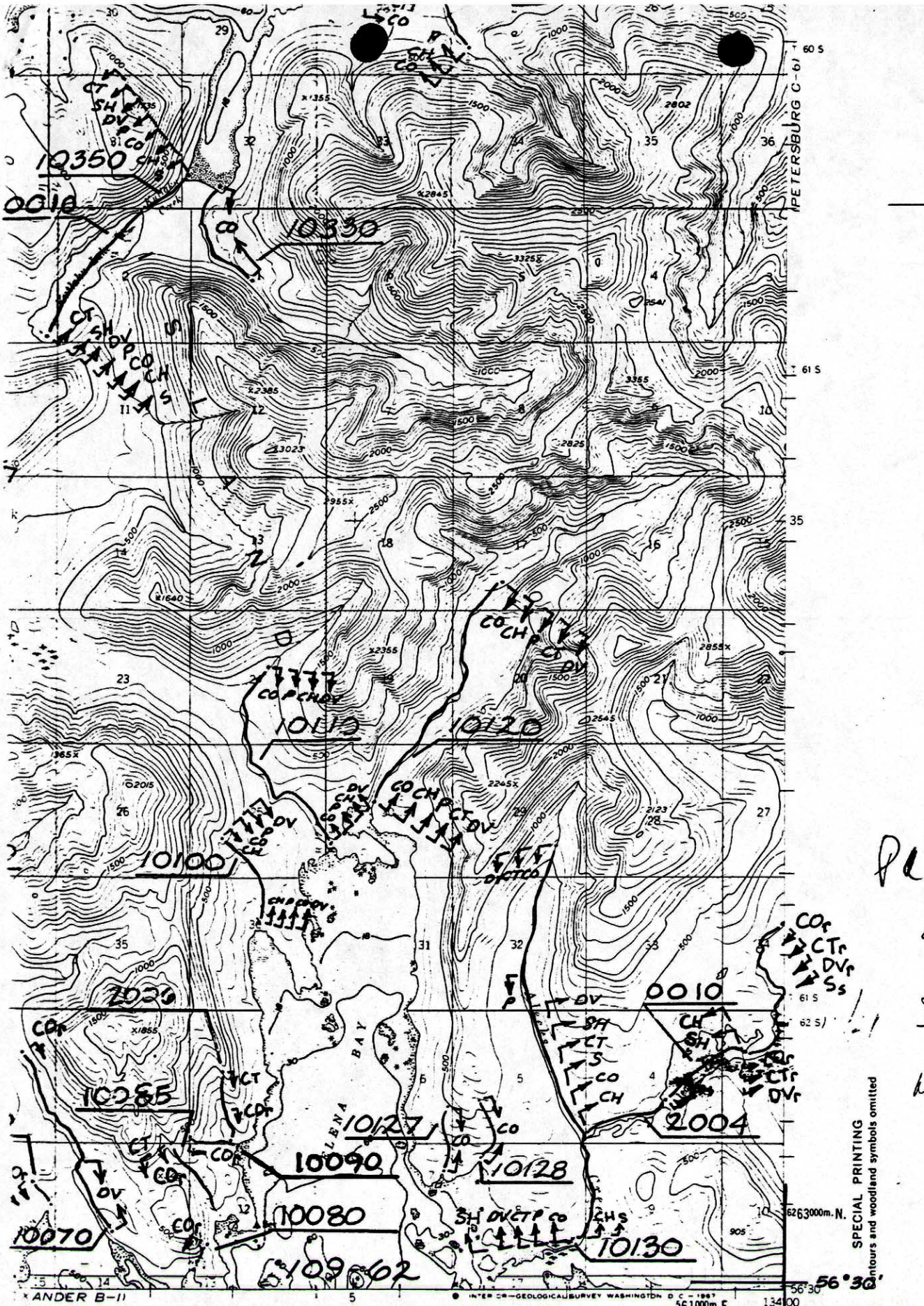

SPECIAL PRINTING
Contours and woodland symbols omitted

ROAD CLASSIFICATION

No roads or trails in this area