State of Alaska
Department of Fish and Game
Nomination for Waters
Important to Anadromous Fish

AWC Volume (SE) SC SW W AR IN USGS Quad Port Alexander C1

Anadromous Water Catalog Number of Waterway 109-52-10060-2029-3012-4010

Name of Waterway Rowan Creek USGS name X Local name ___

Addition X Deletion ___ Correction ___ Backup Information ___

For Office Use

Nomination #	93 326	[signature] Regional Supervisor	10/30/92 Date
Revision Year:			
Revision to: Atlas ___ Catalog ___ Both X		Ed Weiss	12/16/92
Revision Code:	A-Z	L Grove Drafted	1/6/93 Date

OBSERVATION INFORMATION

Species	Date(s) Observed	Spawning	Rearing	Migration	Anadromous
Coho	7/15/92		X		

Provide any clarifying information, including number of fish observed, location of fish survey data, etc. Attach a copy of the fish survey data, if available. Attach a copy of a map showing location of mouth and upper points of each species, specific stream reaches identified for spawning or rearing, locations of barriers, such as falls.

Comments:

Coho rearing and spawning habitat was found at least a mile upstream from where it was indicated on the catalog map. Additionally several coho rearing tributaries were found in the lower portion of 109-52-10060-2029.
SHOCKED ALL SMALL TRIBUTARIES AND UPSTREAM
(PHONE CONVERSATION 12/16/92 EW)

ALASKA DEPT. OF FISH & GAME
NOV 0 3 1992
REGION II HABITAT DIVISION

Name of Observer (please print) James P. Carroll

Date: 9/23/92 Signature: James P. Carroll

Address: A.D.F.&G. Box 667
Petersburg, Ak. 99833

Signature of Area Biologist: [signature]

Rev. 12/91

UNITED STATES
DEPARTMENT OF THE INTERIOR
GEOLOGICAL SURVEY

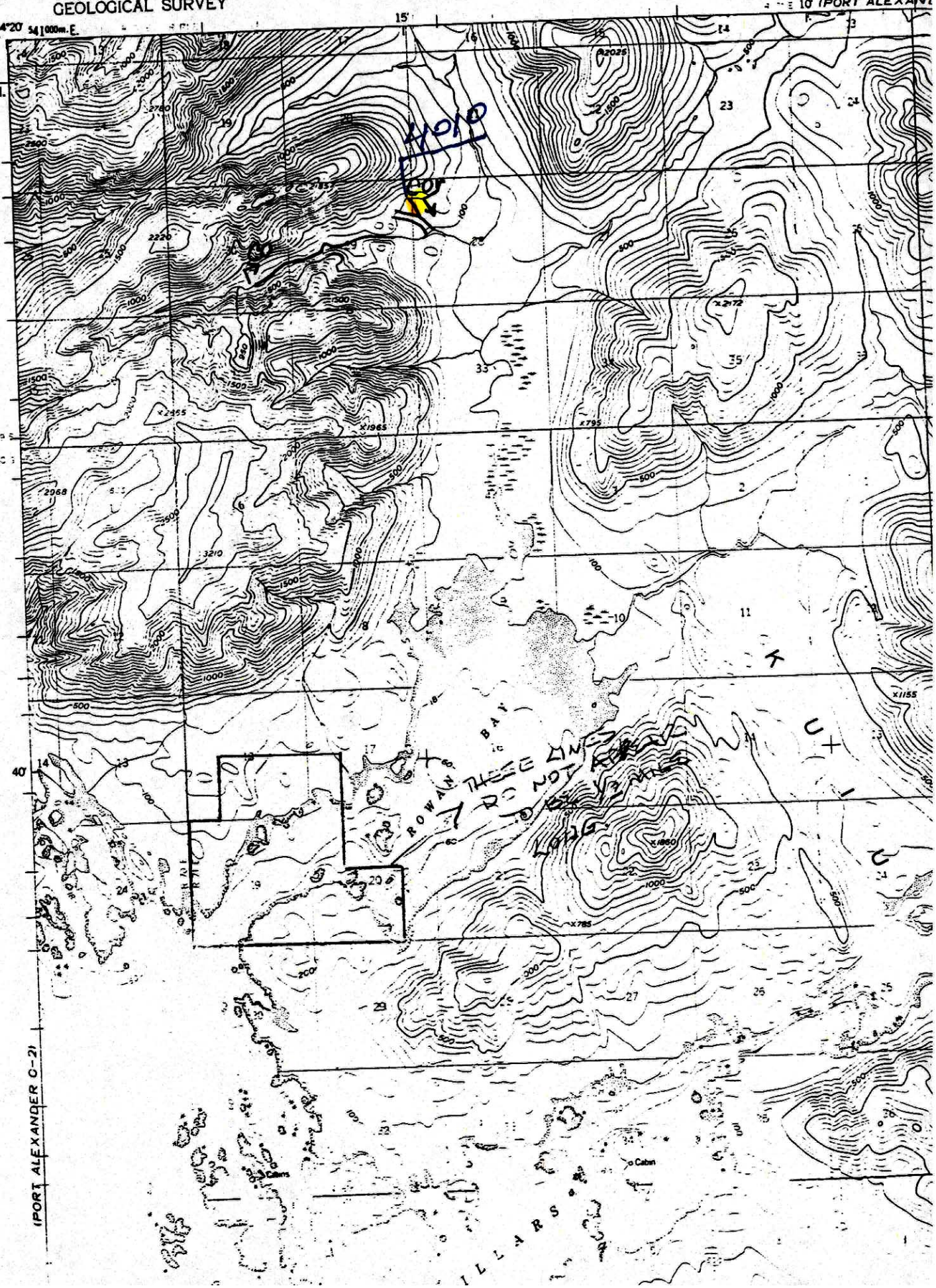

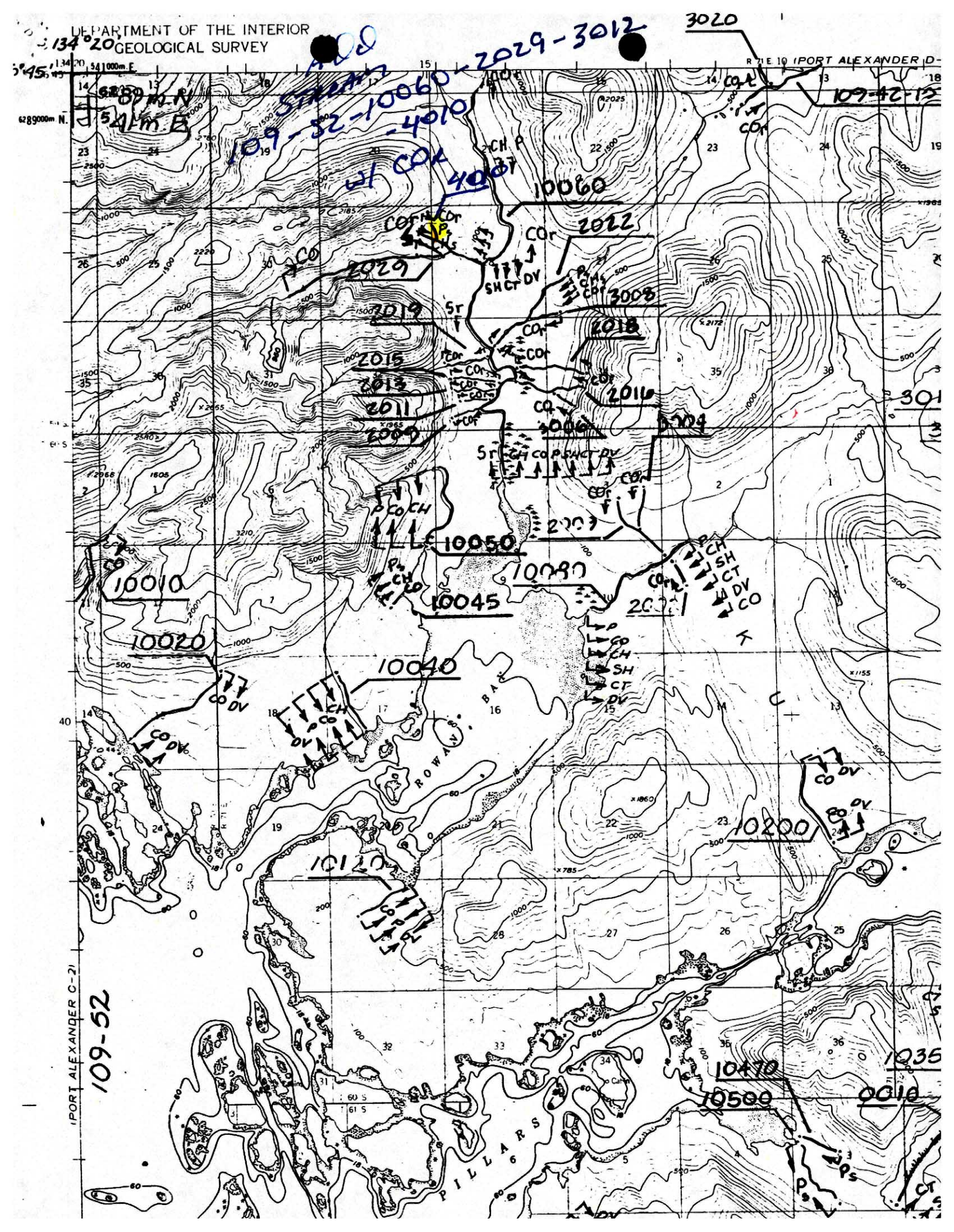
DEPARTMENT OF THE INTERIOR
GEOLOGICAL SURVEY
134°20'
ADD STREAM 109-52-10060-2029-3012-4010 w/ COr
3020
R 71 E 10 (PORT ALEXANDER D-
109-42-15
10060
2022
2029
3008
2019
2018
2015
2013
2011
2009
2016
3006
3004
10050
10080
10010
10045
10020
10040
ROWAN BAY
10200
10120
10470
10500
1035
0010
PILLARS
(PORT ALEXANDER C-21
109-52

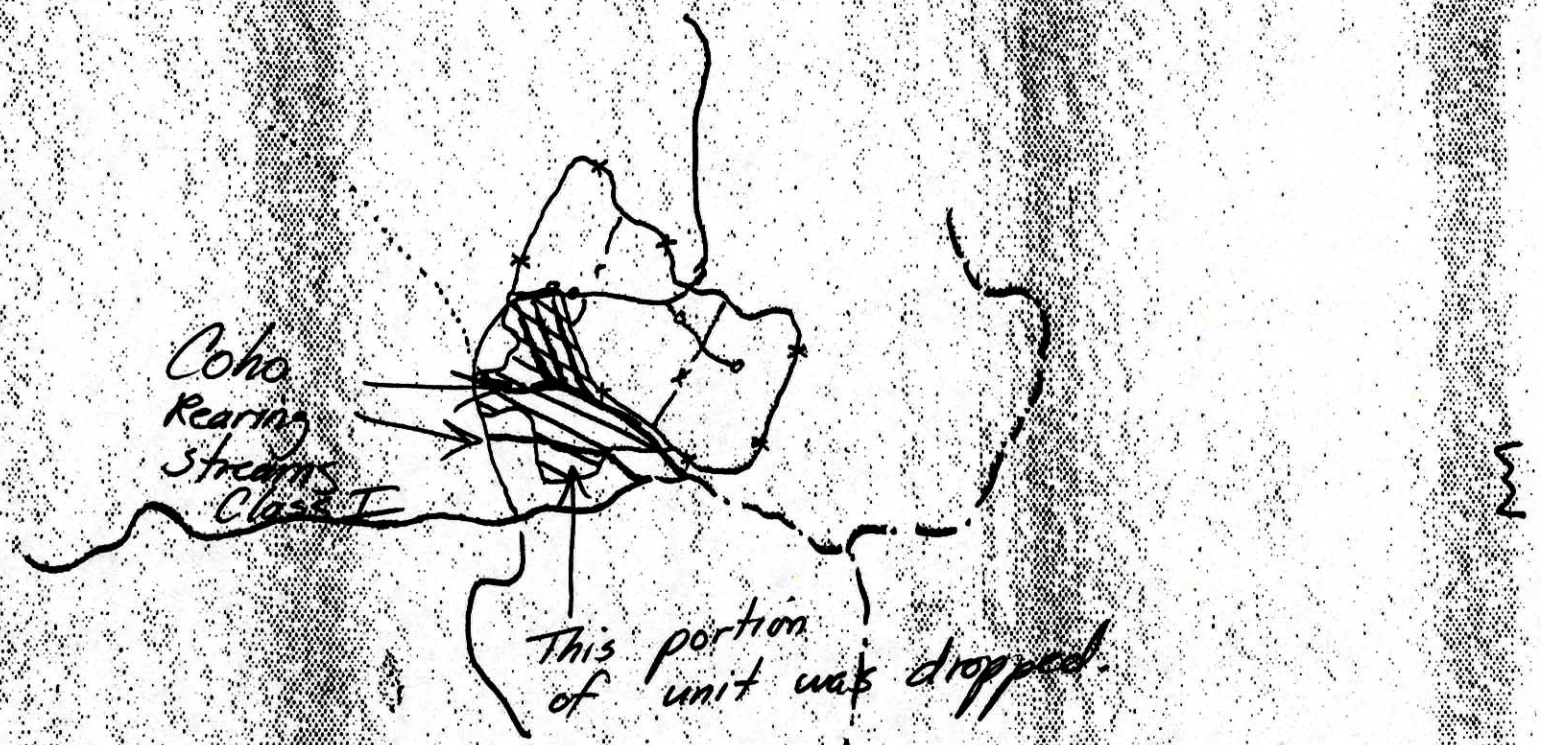

402-41

IDT OVERLAY
DEIS LAYOUT
FEIS MODIFIED 7/17/92.
FIELD VERIFIED 7/15/92
streams J.C.

DEIS BOUNDARY
FEIS BOUNDARY
DEIS ROAD
MODIFIED ROAD
STREAM CLASS
UNIT MODIFICATION