State of Alaska
Department of Fish and Game
Nomination for Waters
Important to Anadromous Fish

AWC Volume (SE) SC SW W AR IN USGS Quad Port Alexander C1

Anadromous Water Catalog Number of Waterway 109-52-10060-2029

Name of Waterway Rowan Creek USGS name X Local name ___

Addition X Deletion ___ Correction ___ Backup Information ___

For Office Use

Nomination # 93 326	Richard Reed — Regional Supervisor — Date 10/30/92
Revision Year:	
Revision to: Atlas ___ Catalog ___ Both X	Ed Weiss — 12/18/92
Revision Code: A-1	L. Krone — Drafted — Date 1/6/93

OBSERVATION INFORMATION

Species	Date(s) Observed	Spawning	Rearing	Migration	Anadromous
Coho	7/15/92		X		

Provide any clarifying information, including number of fish observed, location of fish survey data, etc. Attach a copy of the fish survey data, if available. Attach a copy of a map showing location of mouth and upper points of each species, specific stream reaches identified for spawning or rearing, locations of barriers, such as falls.

Comments:

Coho rearing and spawning habitat was found at least a mile upstream from where it was indicated on the catalog map. Additionally several coho rearing tributaries were found in the lower portion of 109-52-10060-2029.
SHOCKED ALL SMALL TRIBUTARIES AND UPSTREAM
(PHONE CONVERSATION 12/16/92 EWW)

ALASKA DEPT. OF FISH & GAME
NOV 03 1992
REGION II
HABITAT DIVISION

Name of Observer (please print) James P. Carroll

Date: 9/23/92 Signature: James P. Carroll

Address: A.D.F.&G. Box 667
Petersburg, Ak. 99833

Signature of Area Biologist: Donald A. Cornelius

Rev. 12/91

UNITED STATES
DEPARTMENT OF THE INTERIOR
GEOLOGICAL SURVEY

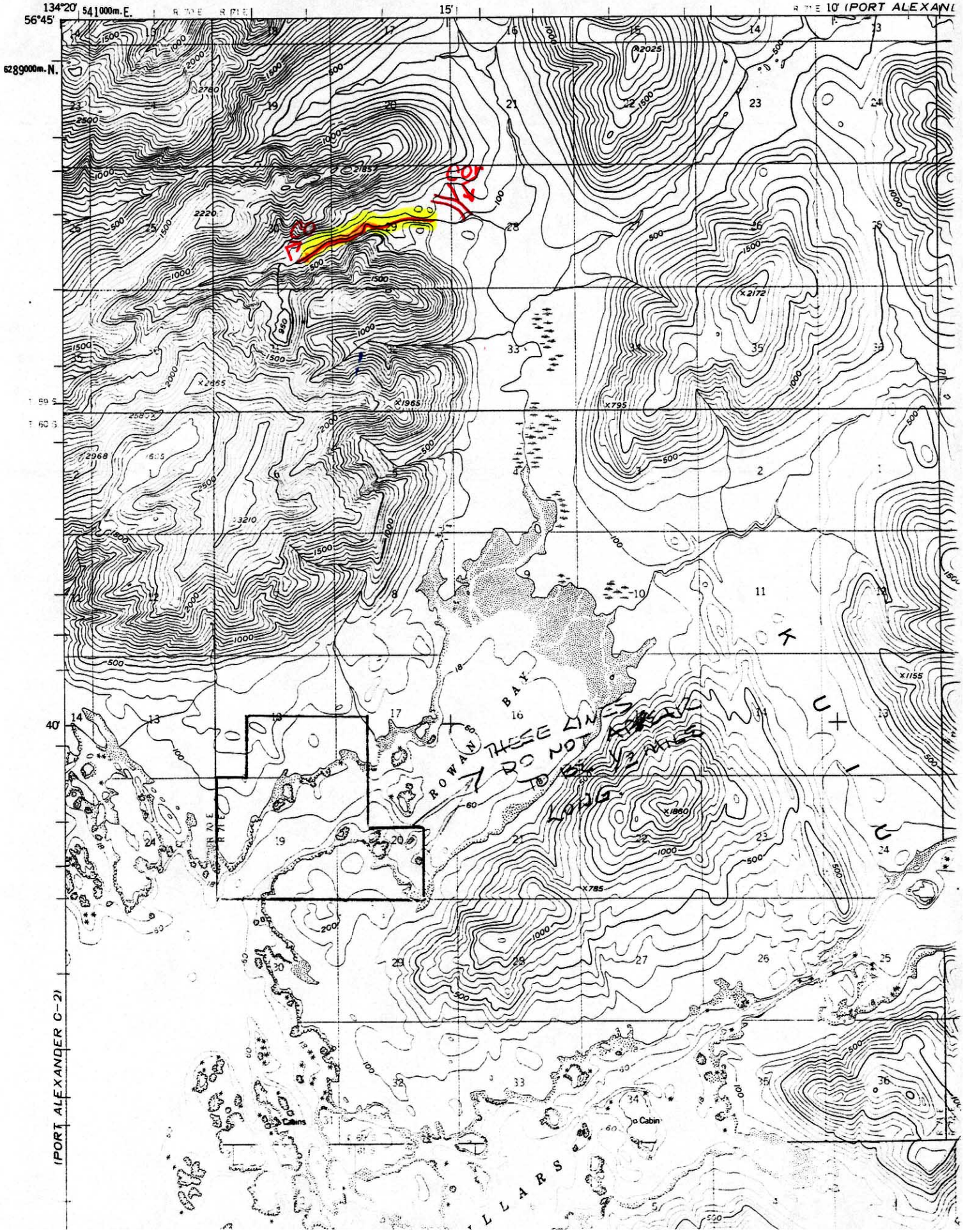

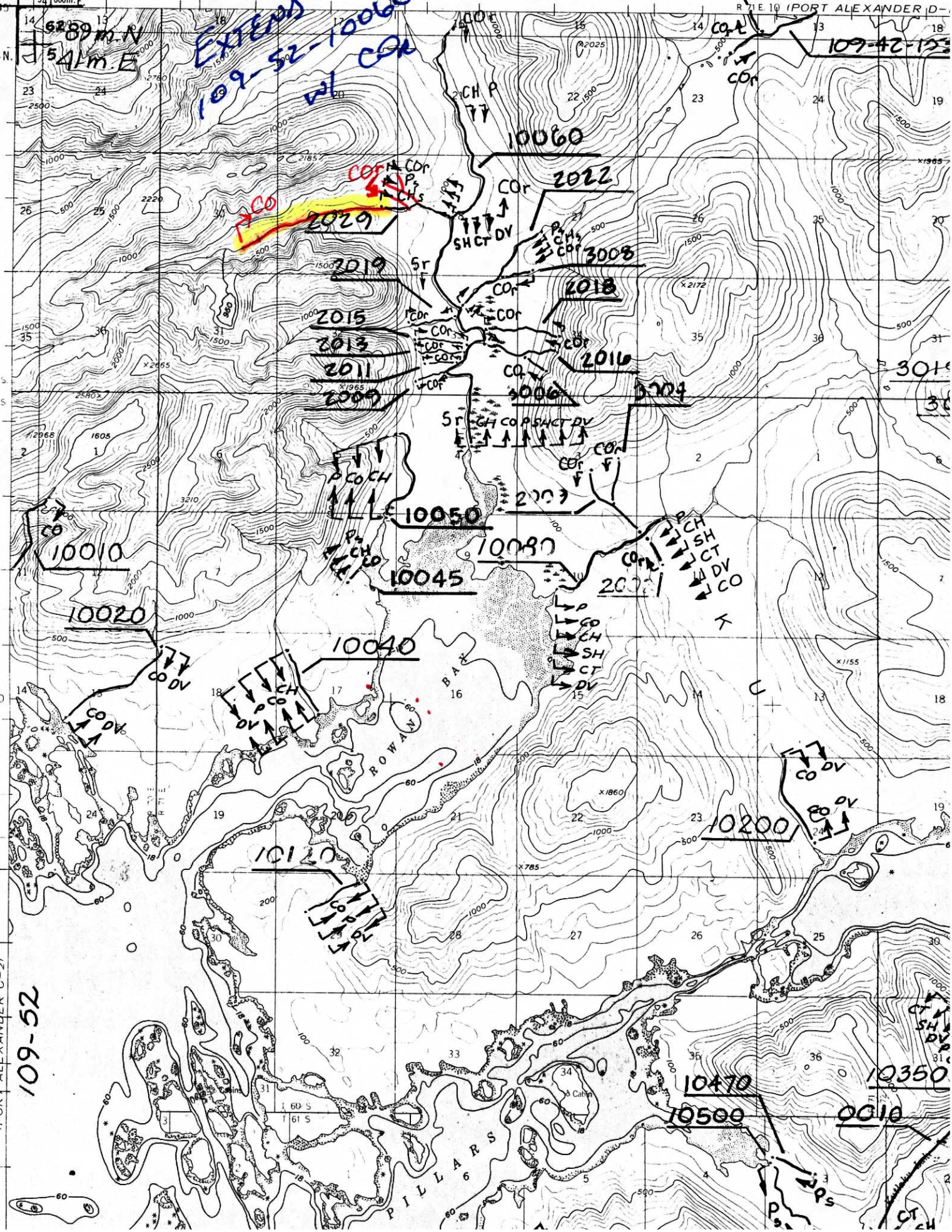

DEPARTMENT OF THE INTERIOR
GEOLOGICAL SURVEY
EXTEND 109-52-10060-2029 w/ COr
134°20'
541000m.E
6289000m.N.
R 71 E 10 (PORT ALEXANDER D-
109-42-10
3020
10060
2022
2029
2019
3008
2018
2015
2013
2011
2009
2016
3006
3004
10050
10080
10045
10010
10020
10040
10120
10200
10470
10500
10350
0010
ROWAN BAY
PILLARS
(PORT ALEXANDER C-2)
109-52

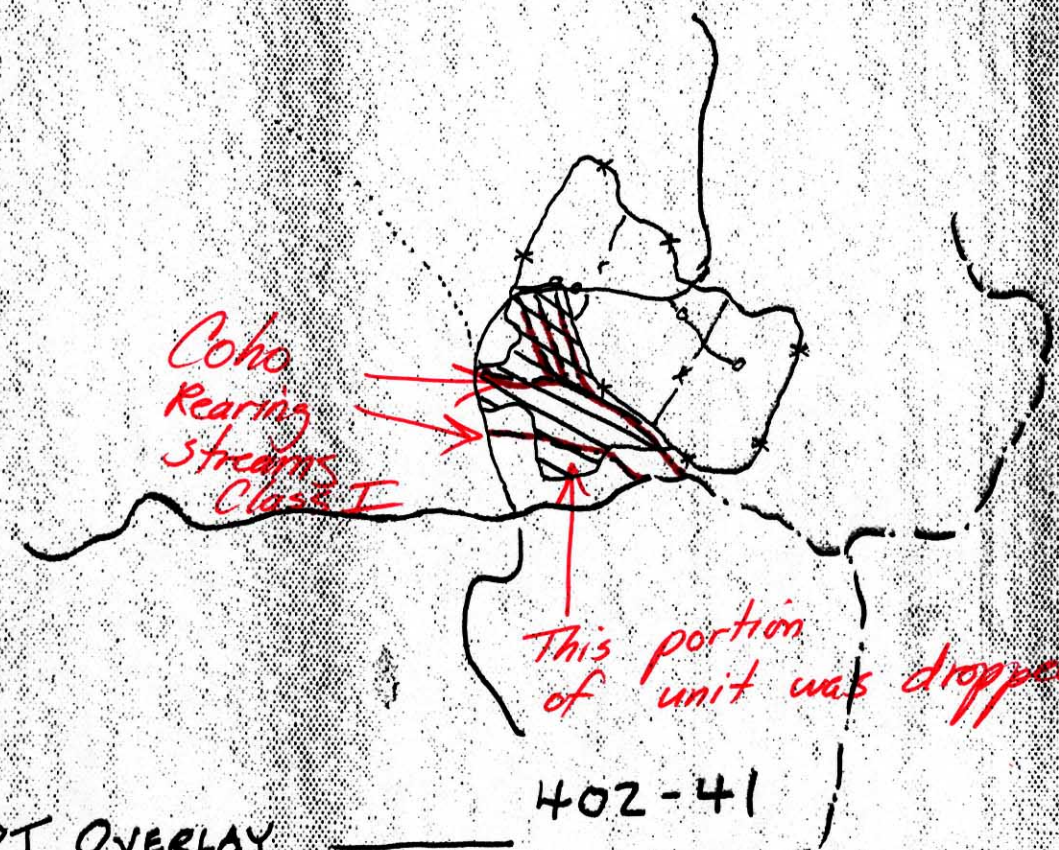

402-41

IDT OVERLAY
DEIS LAYOUT
FEIS MODIFIED 7/17/92.
FIELD VERIFIED 7/15/92
streams J.C.

DEIS BOUNDARY
FEIS BOUNDARY
DEIS ROAD
MODIFIED ROAD
STREAM CLASS
UNIT MODIFICATION