State of Alaska
Department of Fish and Ga
Nomination for Waters
Important to Anadromous Fish

AWC Volume (SE) SC SW W AR IN USGS Quad BERING GLACIER A-4

Anadromous Water Catalog Number of Waterway 191-20-11000-2013-3016

Name of Waterway WHITE RIVER TRIB USGS name X Local name ___

Addition X Deletion ___ Correction X Backup Information ___

For Office Use

Nomination # 93 316	Regional Supervisor: [signature] Date: 10-23-92
Revision Year:	Ed Weiss 12/16/92
Revision to: Atlas ___ Catalog ___ Both X	Drafted: [signature] Date: 1/8/93
Revision Code: A-2	

OBSERVATION INFORMATION

Species	Date(s) Observed	Spawning	Rearing	Migration	Anadromous
COHO	8/15 & 8/19/92		X		X

Provide any clarifying information, including number of fish observed, location of fish survey data, etc. Attach a copy of the fish survey data, if available. Attach a copy of a map showing location of mouth and upper points of each species, specific stream reaches identified for spawning or rearing, locations of barriers, such as falls.

Comments:

WALKED UP EACH OF THREE TRIBS; SOUTH & NORTH TRIBS TO BARRIERS, MIDDLE TRIB NOT SURVEYED TO UPPER LIMITS. DIPNETTED COHO FRY UP TO UPPER END OF SURVEY. FIELD NOTES ON FILE SITKA OFFICE. SOME SMALL SIDE TRIBS AT SCALE TOO FINE TO SHOW ON 1" TO MILE LOCALLY CALLED SMOKEY CREEK. ATTACHED NOTES. CALL IF? TIME OF YEAR [illegible]

Name of Observer (please print) DAVE HARDY

Date: 10/13/92 Signature: [signature]

Address: 304 LAKE ST Rm 103
SITKA, AK 99835

Signature of Area Biologist: [signature]

ALASKA DEPT. OF FISH & GAME
OCT 2 1992
REGION II
HABITAT DIVISION
Rev. 12/91

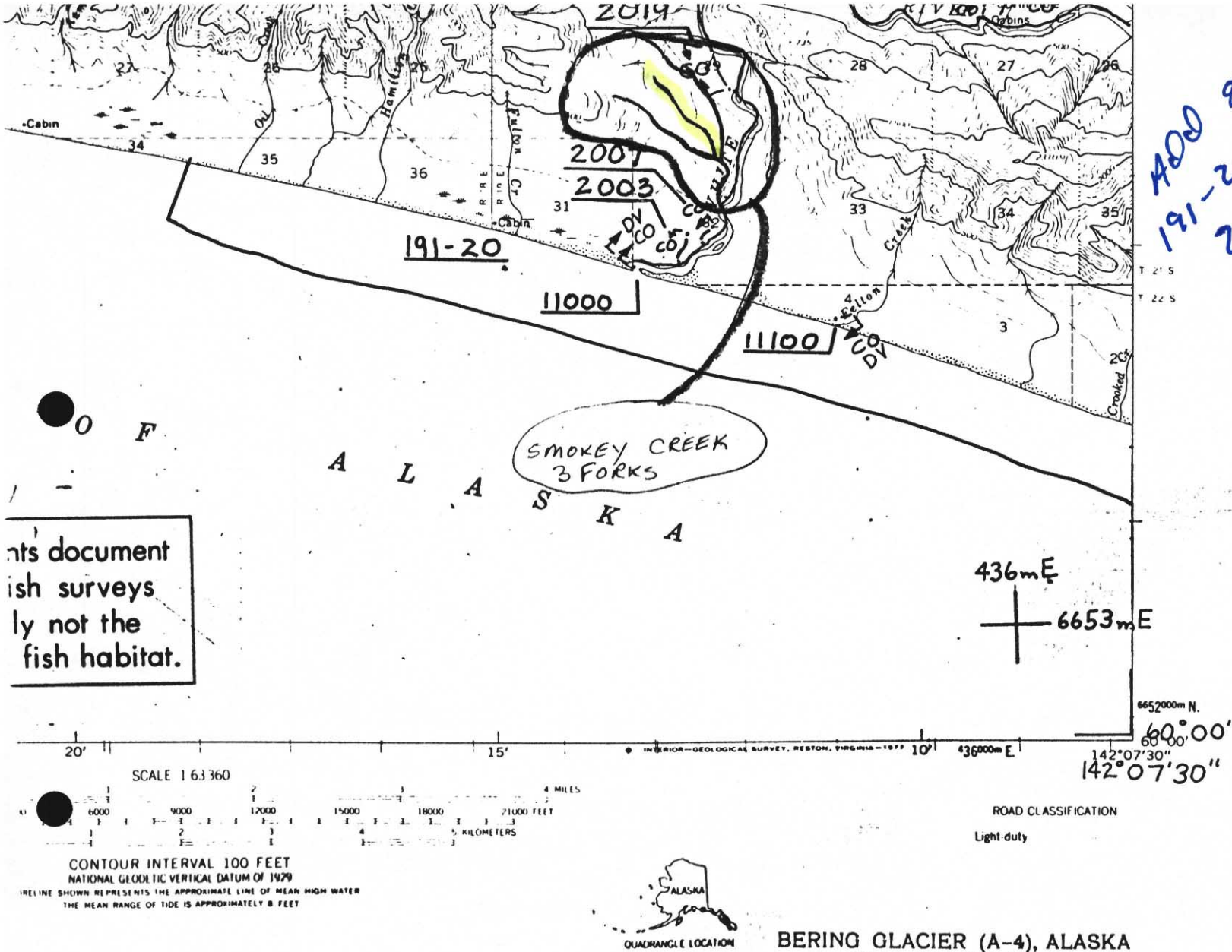

ADD STREAM
191-20-11000-
2013-301b
w/ COA

ЭЕ

nts document
ish surveys
ly not the
fish habitat.

BERING GLACIER (A-4), ALASKA
N6000—W14207.5/15X22.5
1959

ROMOUS STREAM CATALOG
OUS WATERS ARE LISTED PURSUANT TO AS 16.05.870 (a)

ALASKA DEPARTMENT OF FISH AND GAME
STATE OF ALASKA

BY	DATE
[illegible]	[illegible]
SJS	10/84
SJS	11/88
EWW	2/92

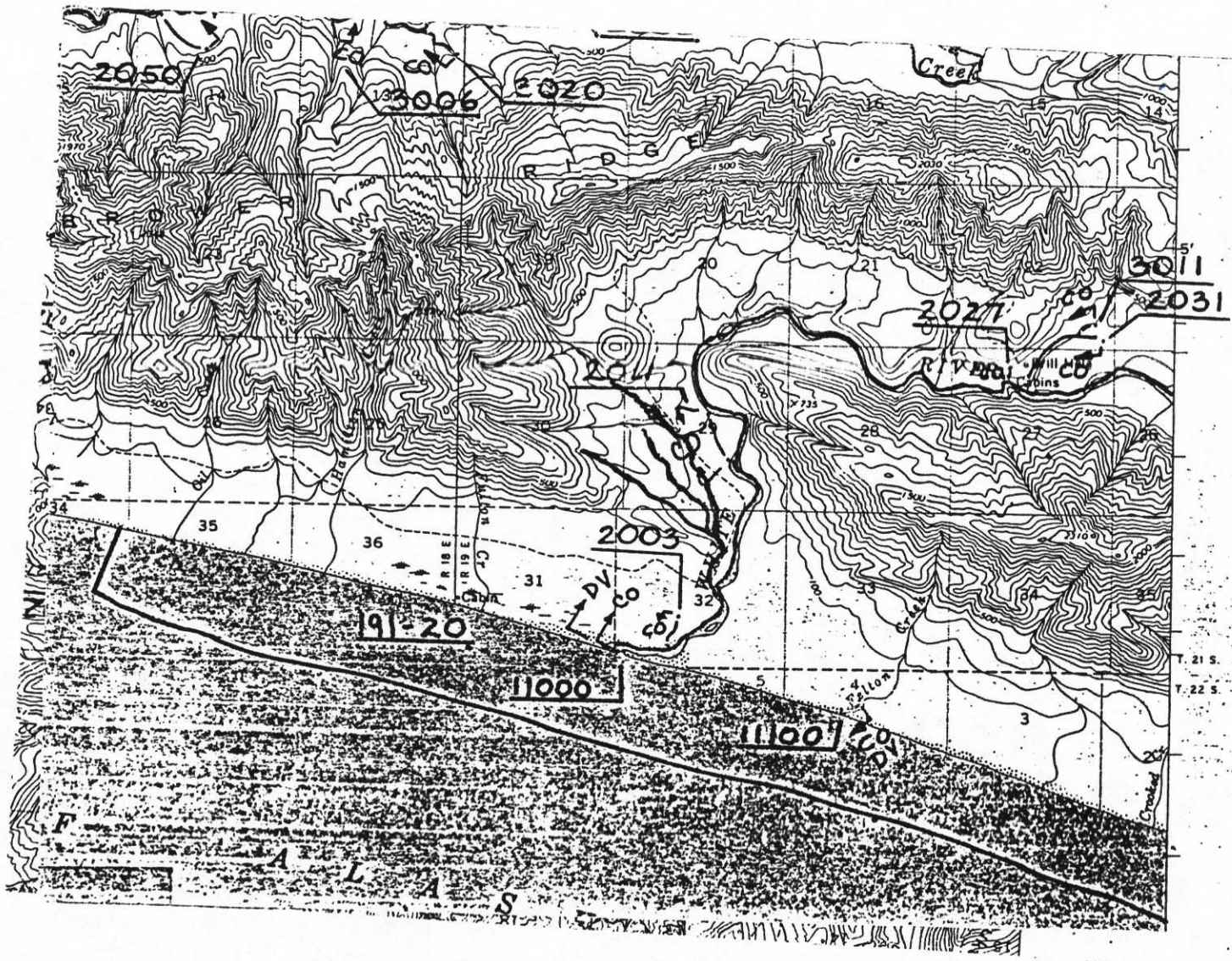

10/8

3b

XEROX of FIELD MAP - SMOKEY CR
(TRIB TO WHITE R)

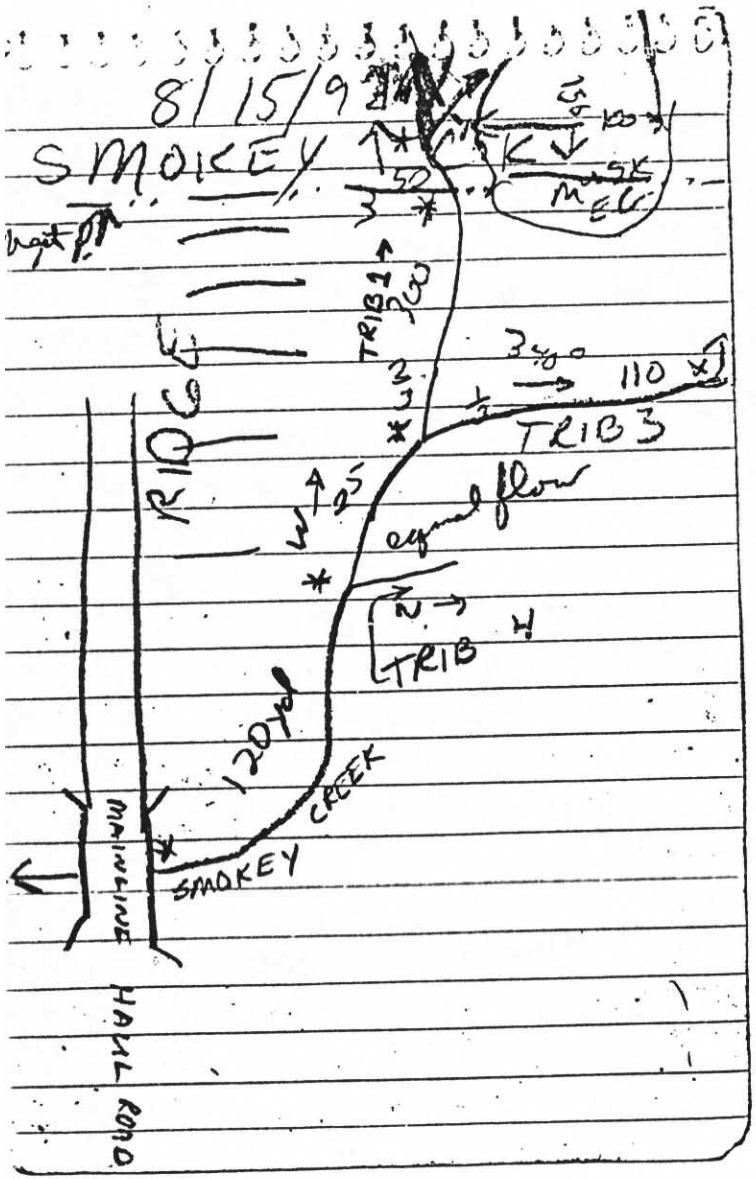

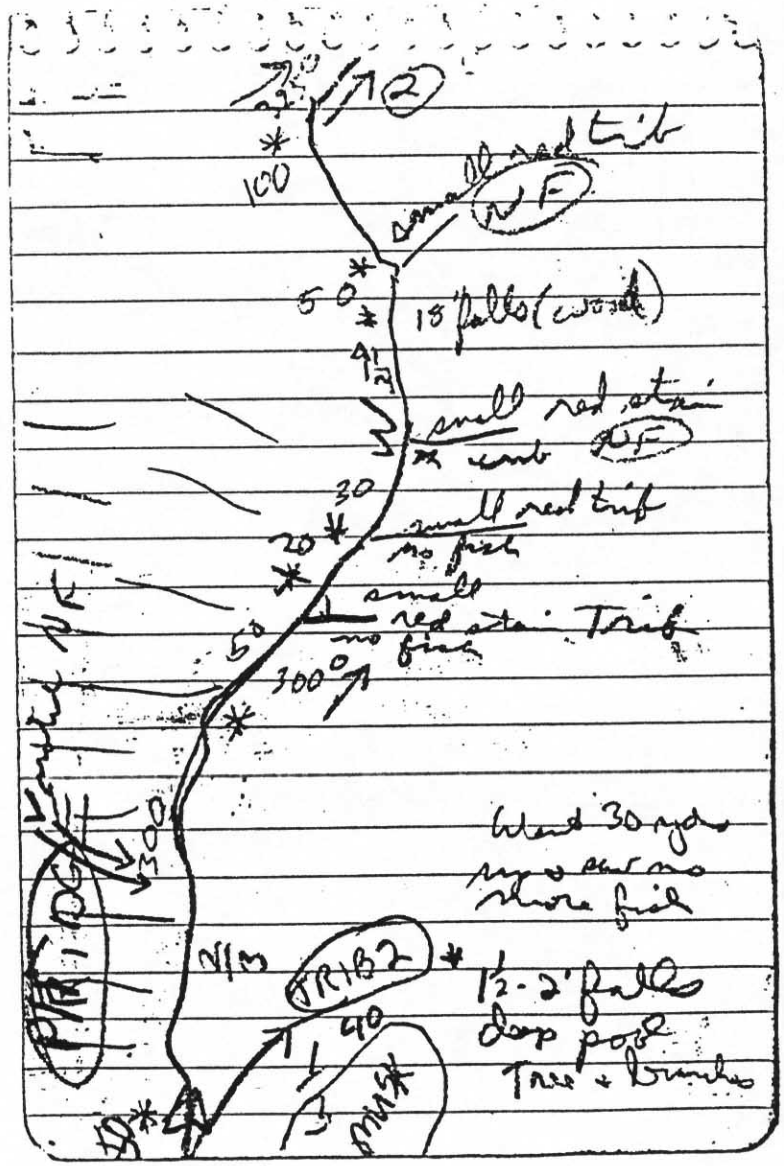

DISTANCES IN YDS. OR STEPS

BEARINGS ARE MAGNETIC

SURVEY NOT COMPLETE. MAY BE ADDITIONAL TRIBS. WITH FISH. SOMEWHAT HURRIED

NF = NO FISH SEEN

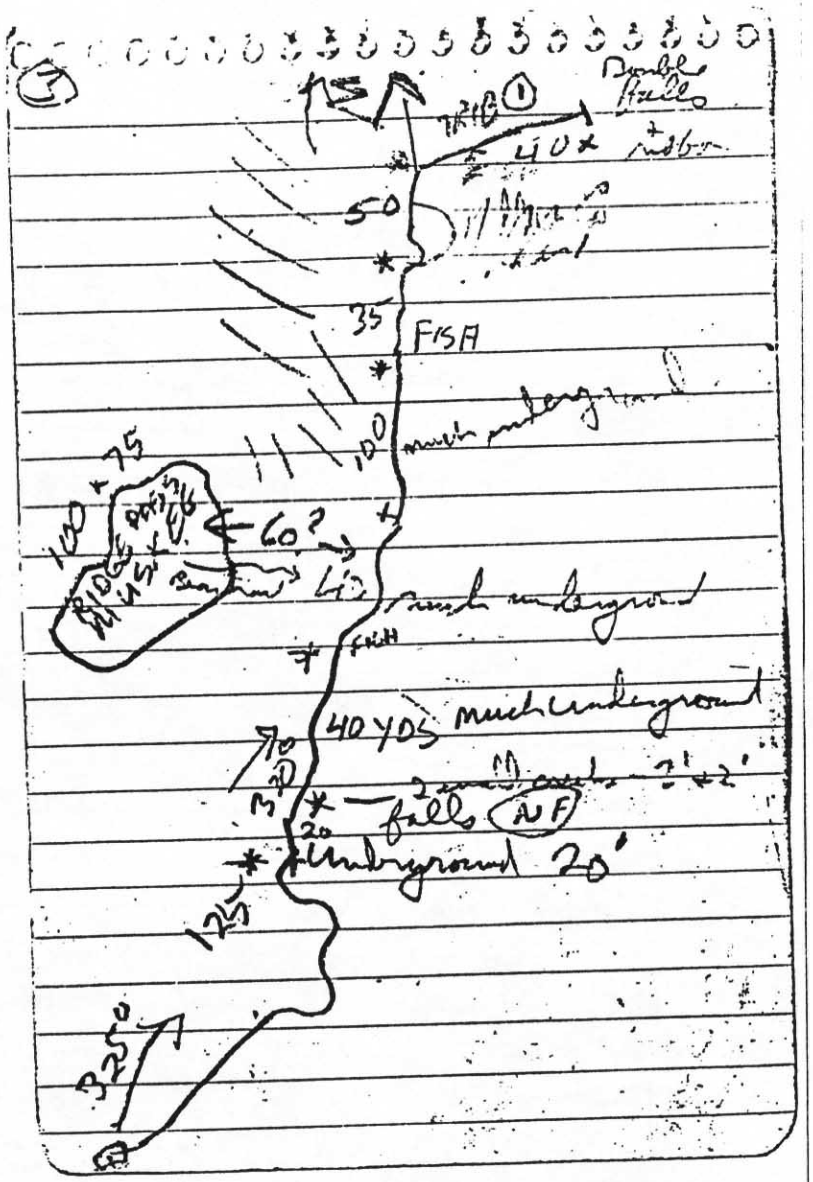
3
Double falls
TRIB ①
40x
50
35
FISH
100
much underground
100 x 75
60?
much underground
FISH
40 YDS much underground
falls NF
20
Underground 20'
125
325°

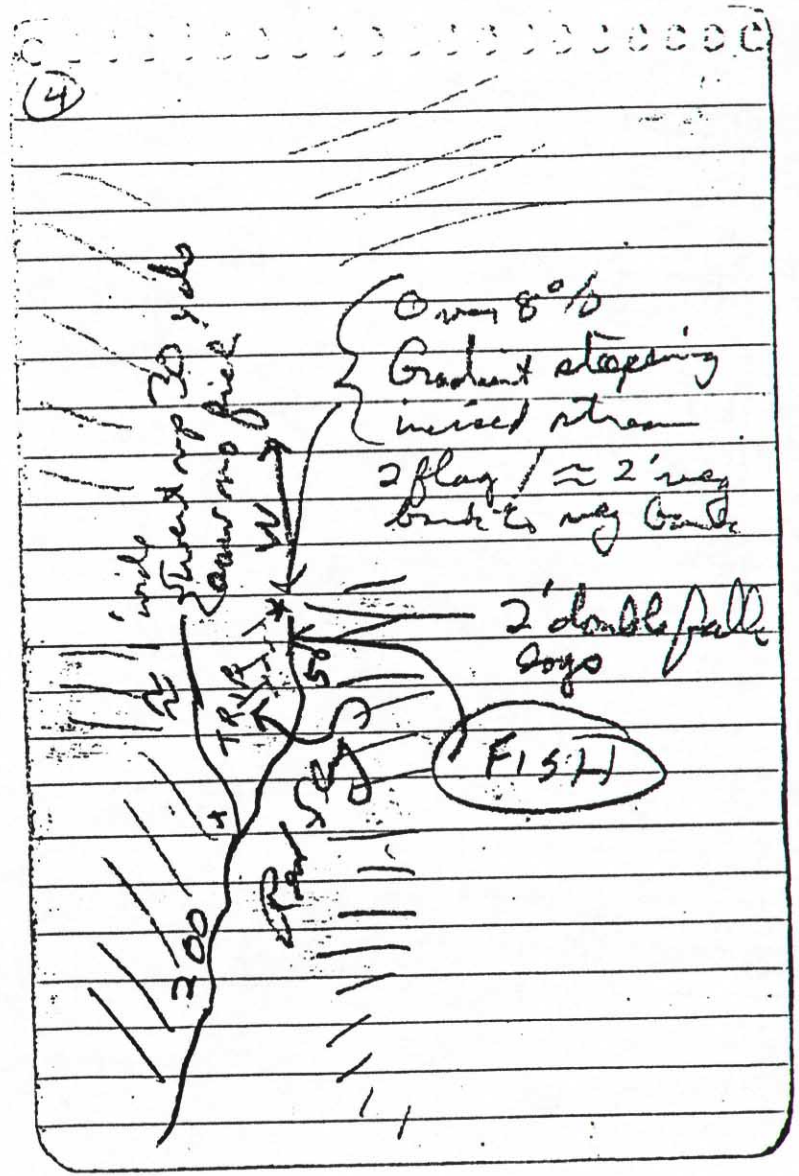
4
Over 8%
Gradient steepening
incised stream
2 flag / ≈ 2' veg
bank to veg bank
2' double falls
logs
FISH
50
200

TRIB 3

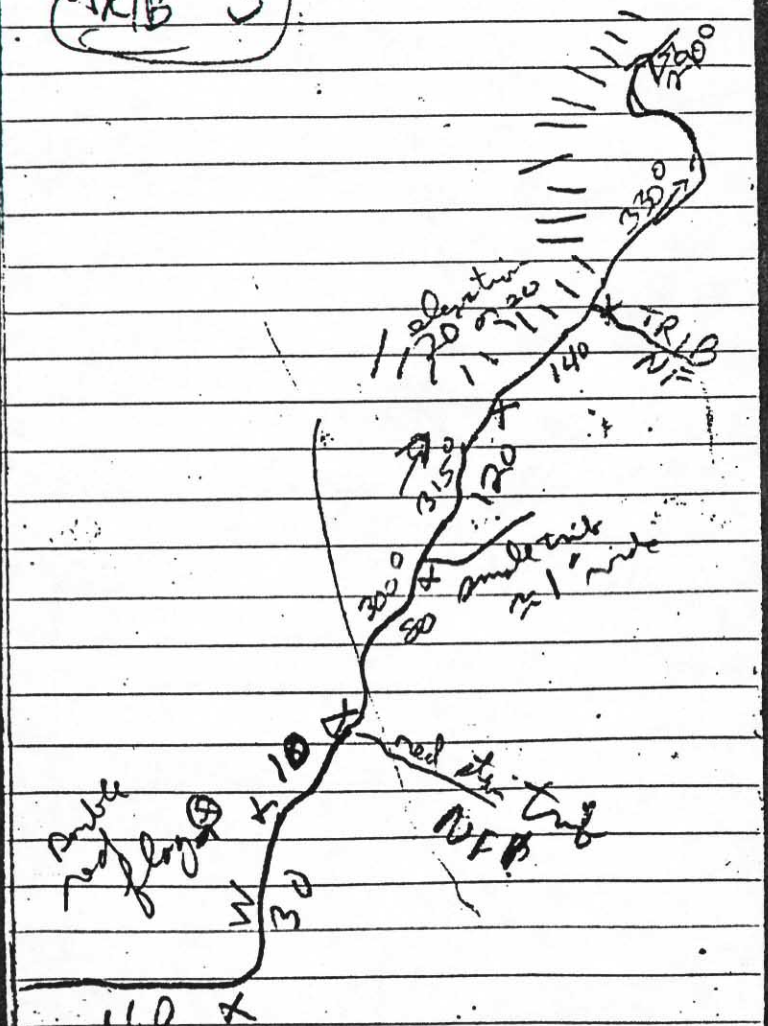

(5) TRIB 3 cont'd

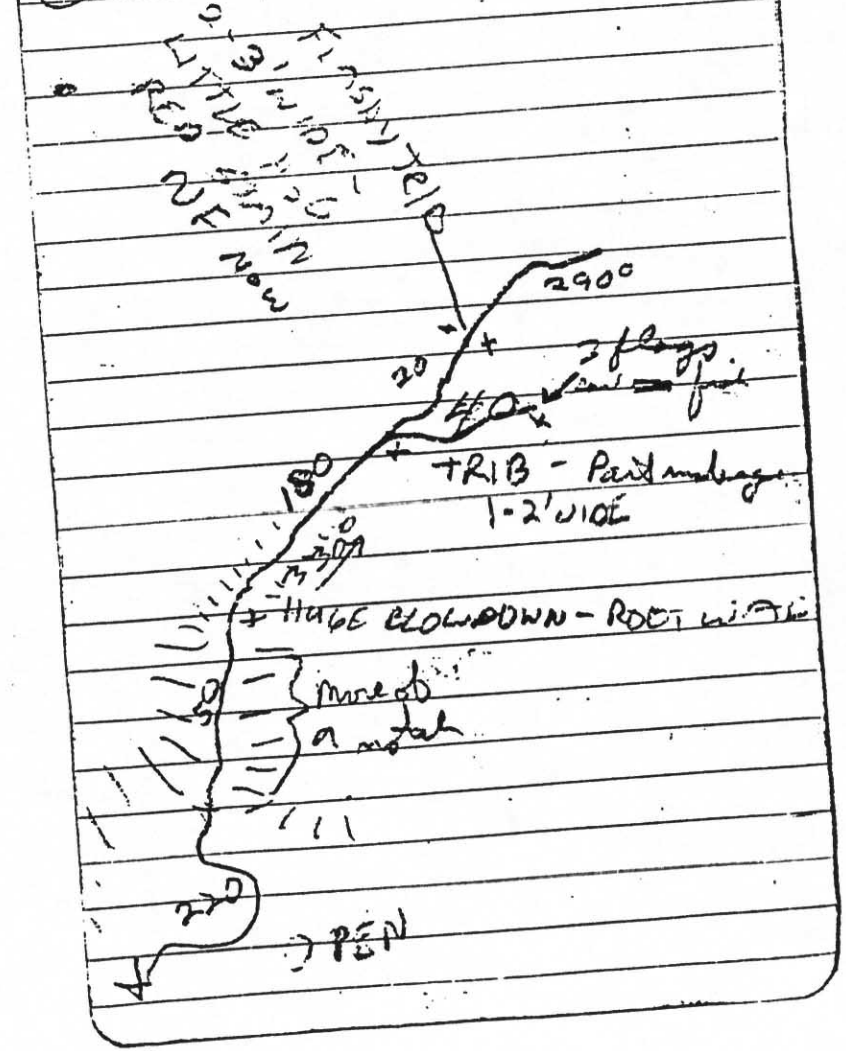

7) Trib 4

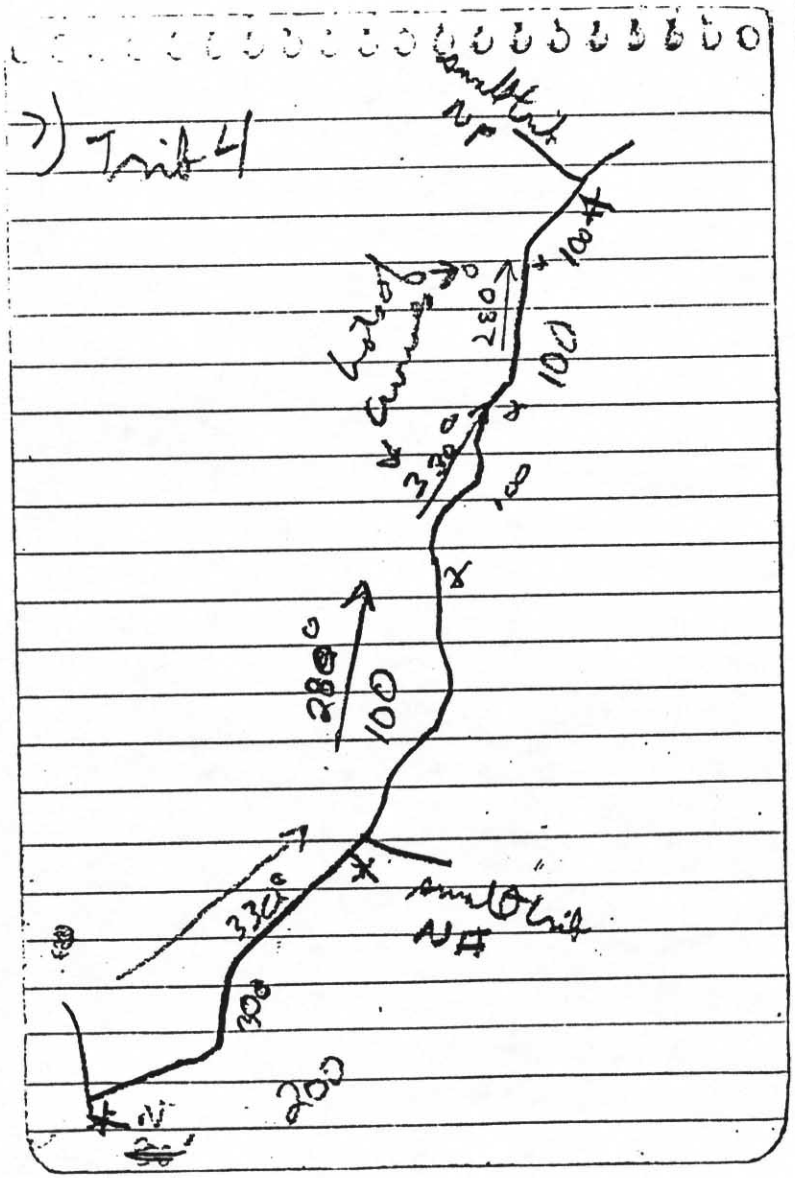

8) Trib 4 contd

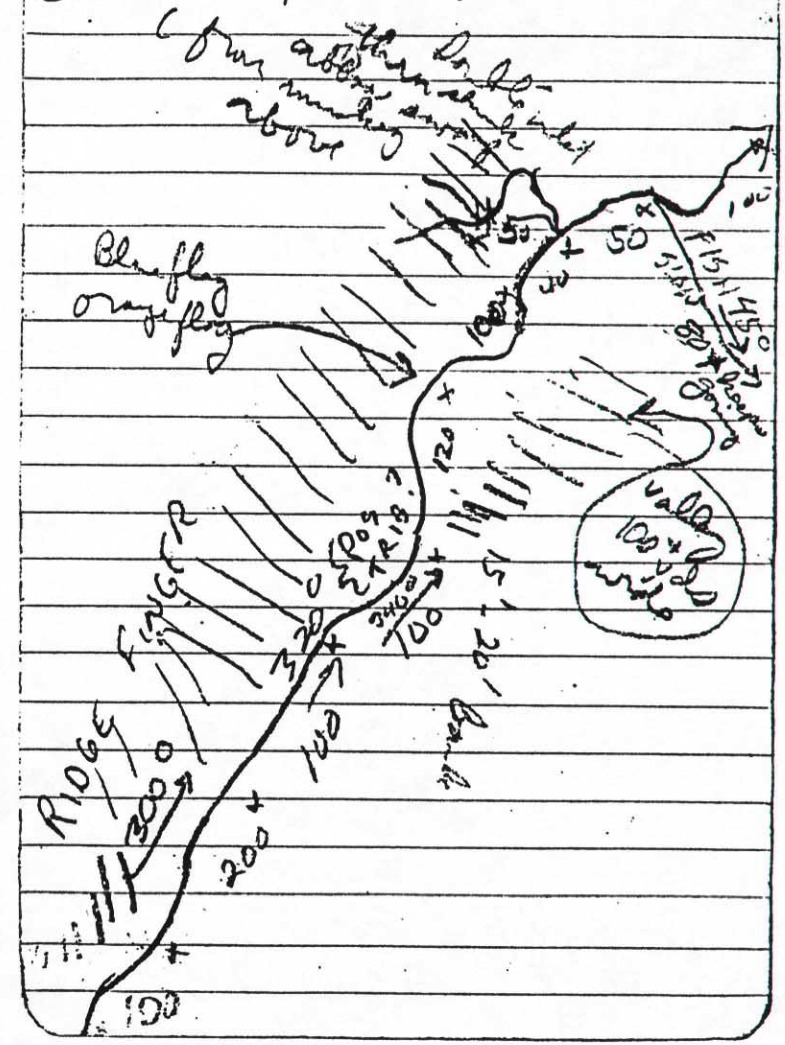

(9) trib 4/cont'd

3 RIBBONS

NOTCH
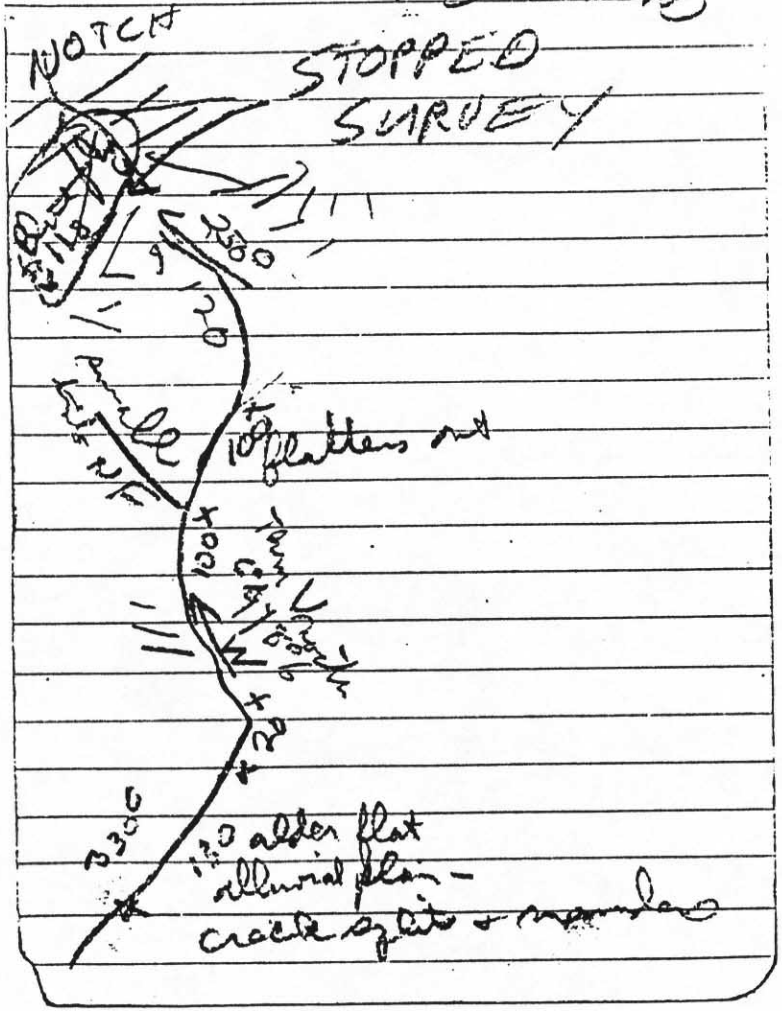
STOPPED SURVEY