State of Alaska
Department of Fish and Game
Nomination for Waters
Important to Anadromous Fish

AWC Volume (SE) SC SW W AR IN USGS Quad BERING GLACIER A-4

Anadromous Water Catalog Number of Waterway 191-20-11000-2013

Name of Waterway WHITE RIVER TRIB USGS name X Local name ____

Addition X Deletion ____ Correction X Backup Information ____

For Office Use

| | | |
|---|---|---|
| Nomination # 93 316 | Regional Supervisor | Date 10-23-92 |
| Revision Year: | | |
| Revision to: Atlas ____ Catalog ____ Both X | Ed Weiss | 12/16/92 |
| Revision Code: C-S | Drafted | Date 1/8/93 |

OBSERVATION INFORMATION

| Species | Date(s) Observed | Spawning | Rearing | Migration | Anadromous |
|---|---|---|---|---|---|
| COHO | 8/15 - 8/19/92 | | X | | X |
| | | | | | |
| | | | | | |
| | | | | | |
| | | | | | |

Provide any clarifying information, including number of fish observed, location of fish survey data, etc. Attach a copy of the fish survey data, if available. Attach a copy of a map showing location of mouth and upper points of each species, specific stream reaches identified for spawning or rearing, locations of barriers, such as falls.

Comments:

WALKED UP EACH OF THREE TRIBS; SOUTH & NORTH TRIBS TO BARRIERS, MIDDLE TRIB NOT SURVEYED TO UPPER LIMITS. DIPNETTED COHO FRY UP TO UPPER END OF SURVEY. FIELD NOTES ON FILE SITKA OFFICE. SOME SMALL SIDE TRIBS AT SCALE TOO FINE TO SHOW ON 1" TO MILE. LOCALLY CALLED SMOKEY CREEK. ATTACHED NOTES. CALL IF ?: TIME OF YEAR WRONG FOR SPAWNERS - IS USED FOR SPAWNING TOO.

Name of Observer (please print) DAVE HARDY

Date: 10/13/92 Signature: Dave Hardy

Address: 304 LAKE ST Rm 103
SITKA, AK 99835

Signature of Area Biologist: Dave Hardy

ALASKA DEPT. OF FISH & GAME
OCT 26 1992
REGION II
HABITAT DIVISION
Rev. 12/91

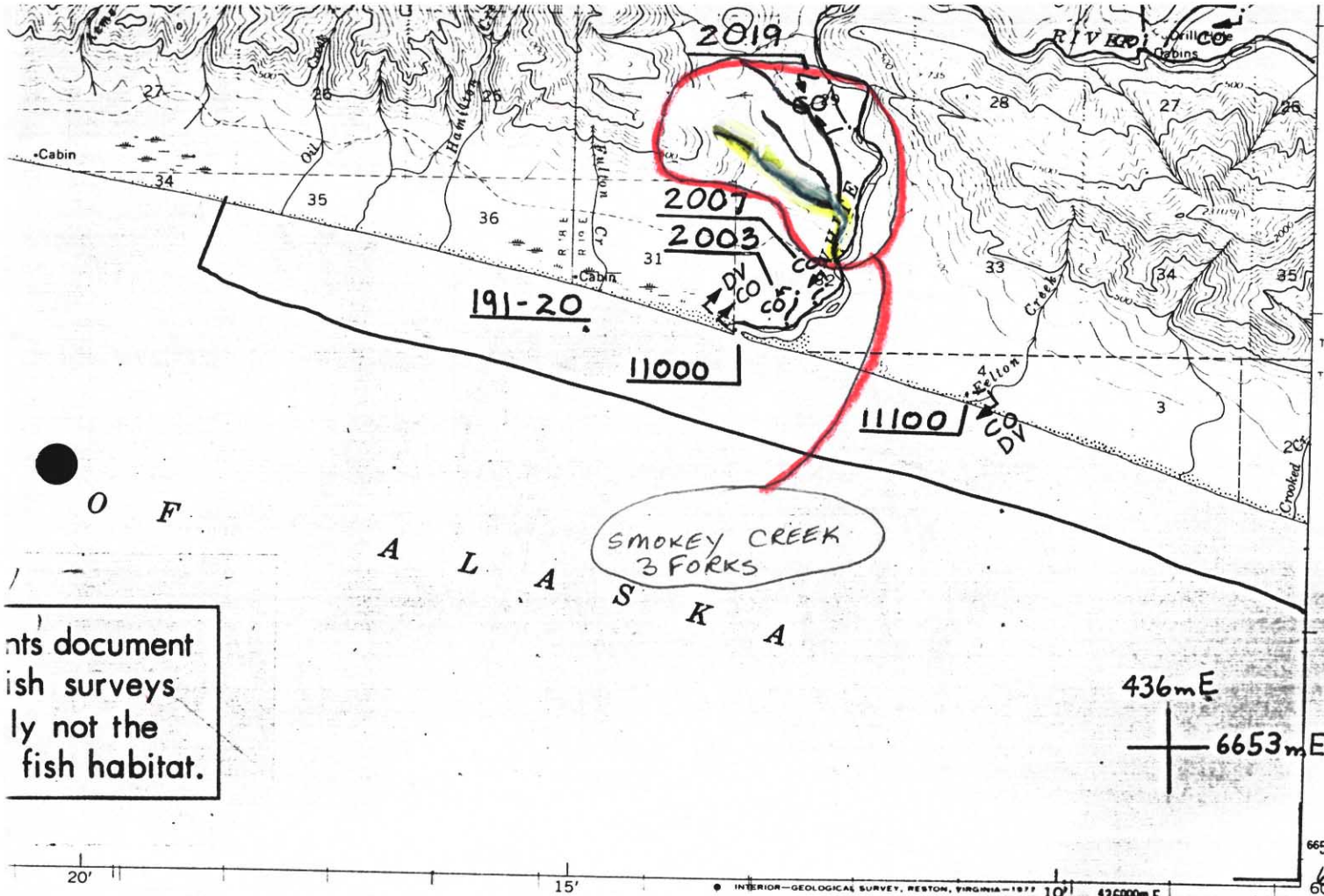


CHANGE CHANNEL CONFIGURATION & UPPER AF of 191-20-11000 - 2013

nts document
ish surveys
ly not the
fish habitat.

SCALE 1:63360

CONTOUR INTERVAL 100 FEET
NATIONAL GEODETIC VERTICAL DATUM OF 1929
SHORELINE SHOWN REPRESENTS THE APPROXIMATE LINE OF MEAN HIGH WATER
THE MEAN RANGE OF TIDE IS APPROXIMATELY 8 FEET

ROAD CLASSIFICATION
Light-duty

QUADRANGLE LOCATION

BERING GLACIER (A-4), ALASKA
N6000—W14207.5/15X23.5
1959

INTERIOR—GEOLOGICAL SURVEY, RESTON, VIRGINIA—1977

ROMOUS STREAM CATALOG
OUS WATERS ARE LISTED PURSUANT TO AS 16.05.870 (a)

STATE OF ALASKA
DEPARTMENT OF FISH AND GAME

| BY | DATE |
|---|---|
| [illegible] | [illegible] |
| SJS | 10/84 |
| SJS | 11/88 |
| EWW | 2/92 |

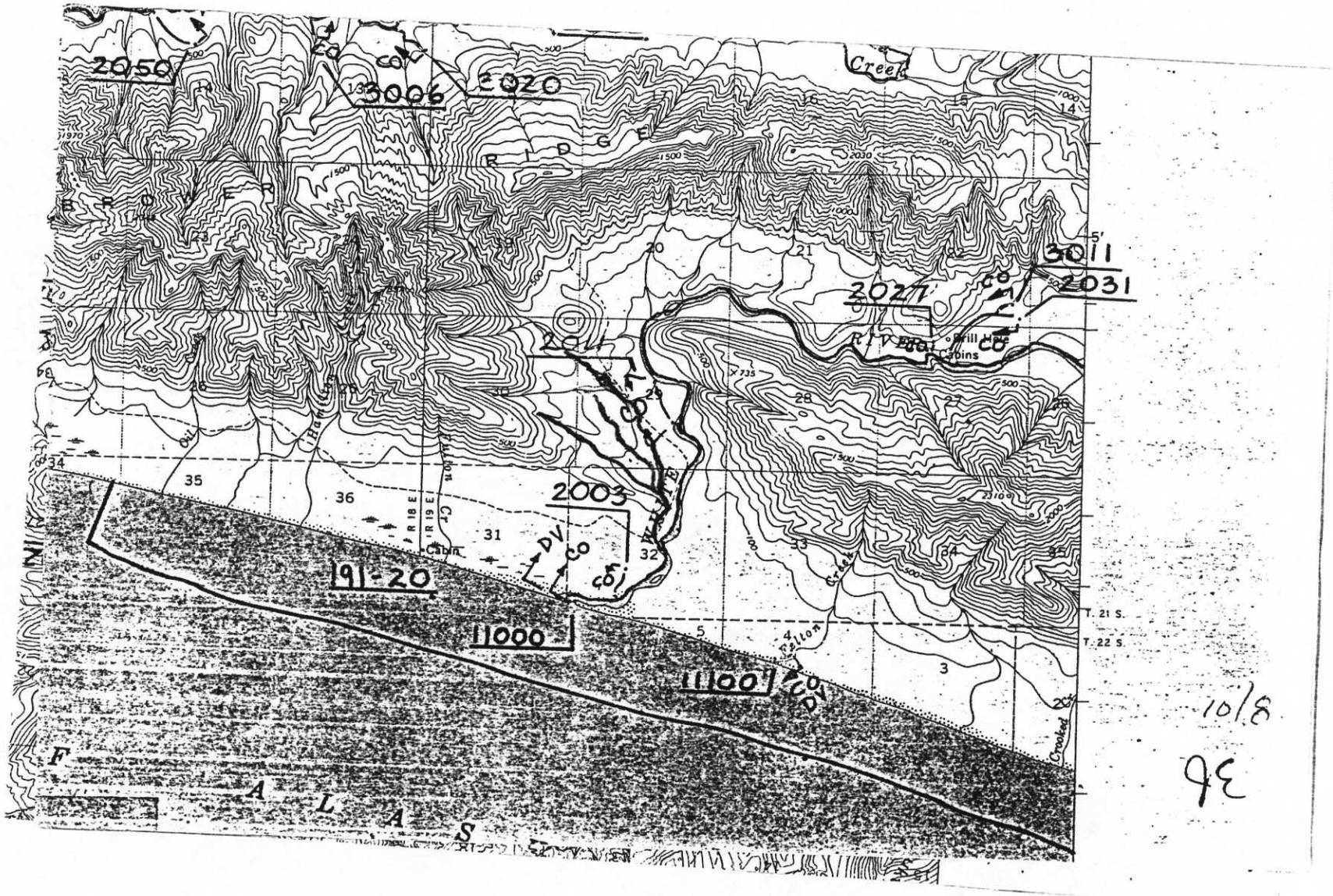


10/8

XEROX of FIELD MAP - SMOKEY CR
(TRIB TO WHITE R)

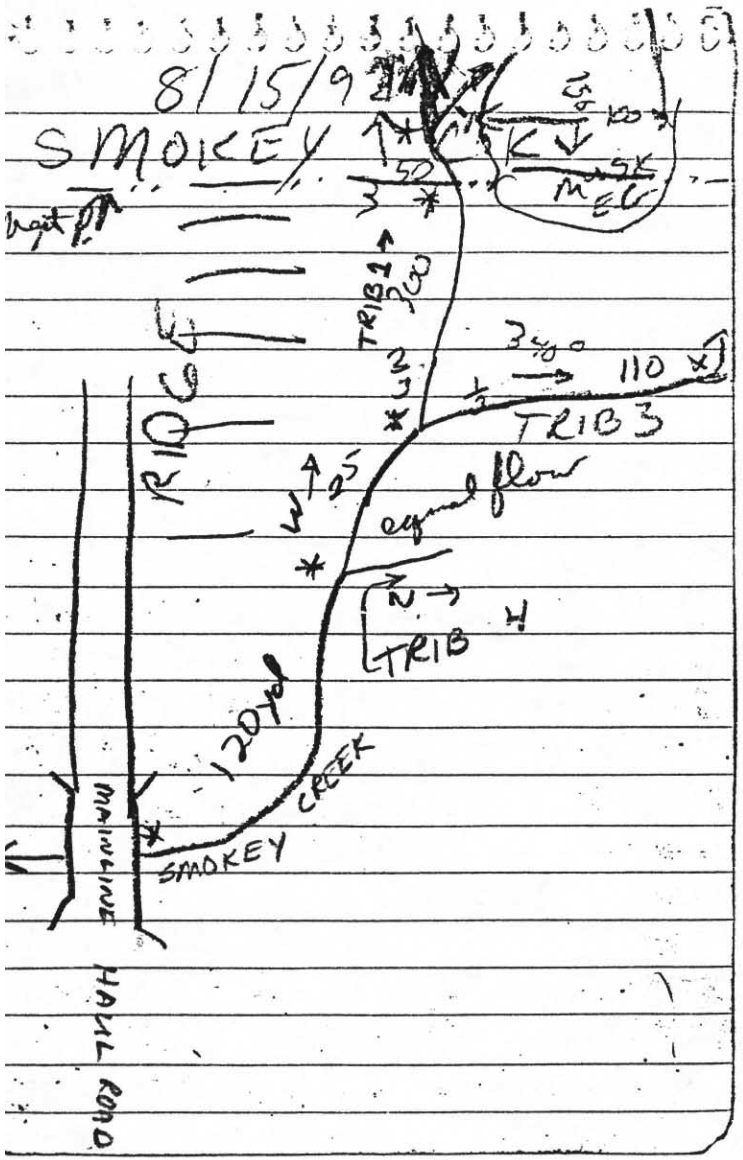


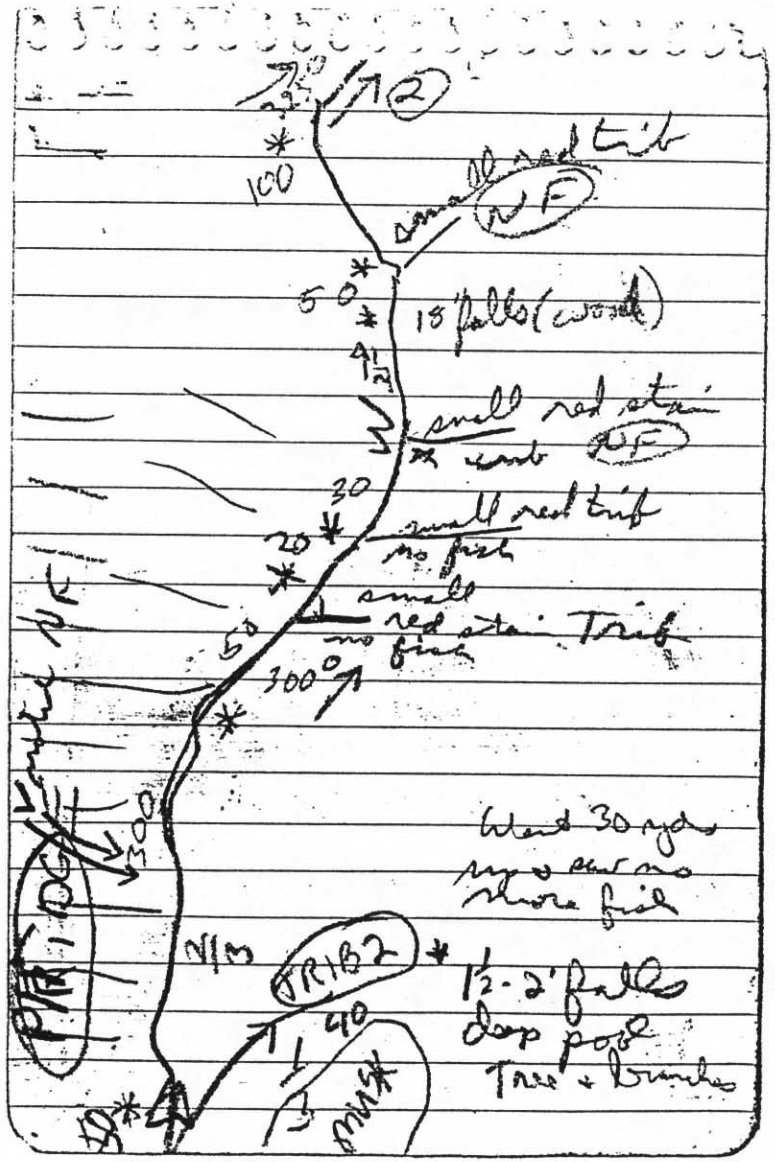


DISTANCES IN YDS. OR STEPS
BEARINGS ARE MAGNETIC
SURVEY NOT COMPLETE. MAY BE ADDITIONAL TRIBS. WITH FISH, SOMEWHAT HURRIED
NF = NO FISH SEEN

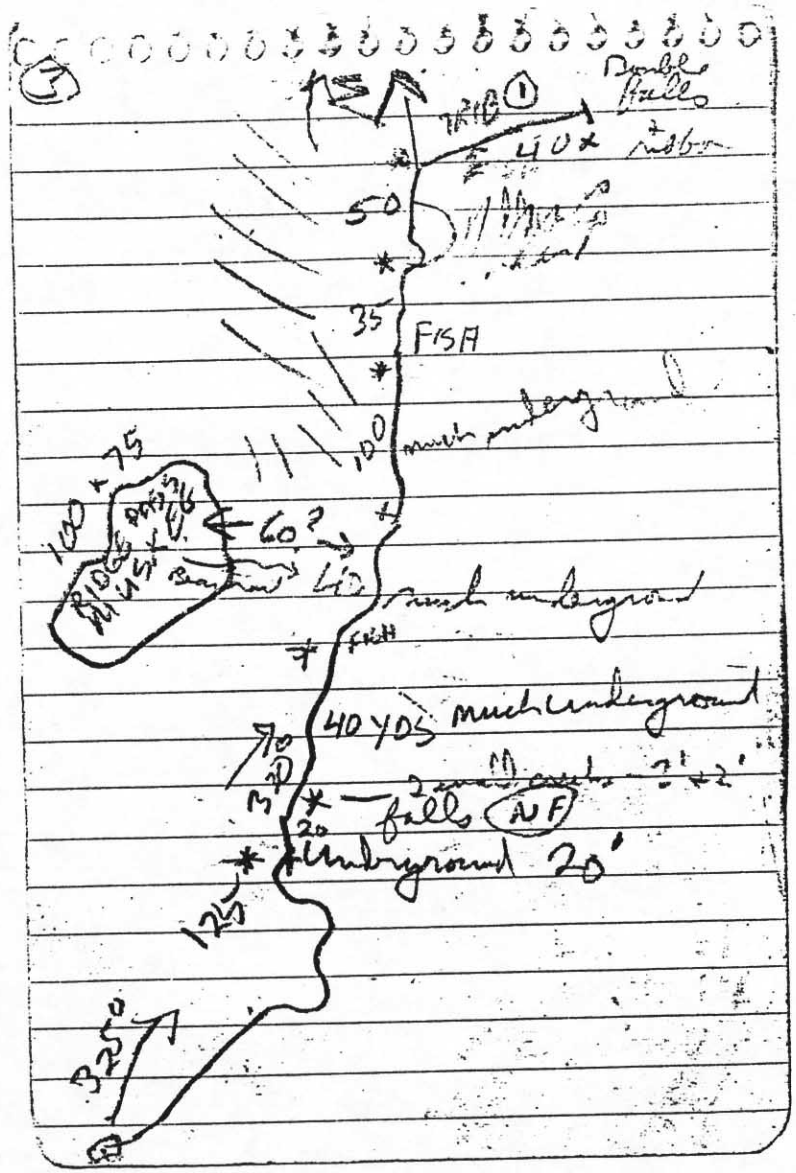
3
TRIB 1
Double falls
40x
50
35
FISH
100
much underground
100 x 75
60?
40
much underground
FISH
40 YDS much underground
70
30
falls NF
20
Underground 20'
125
325°

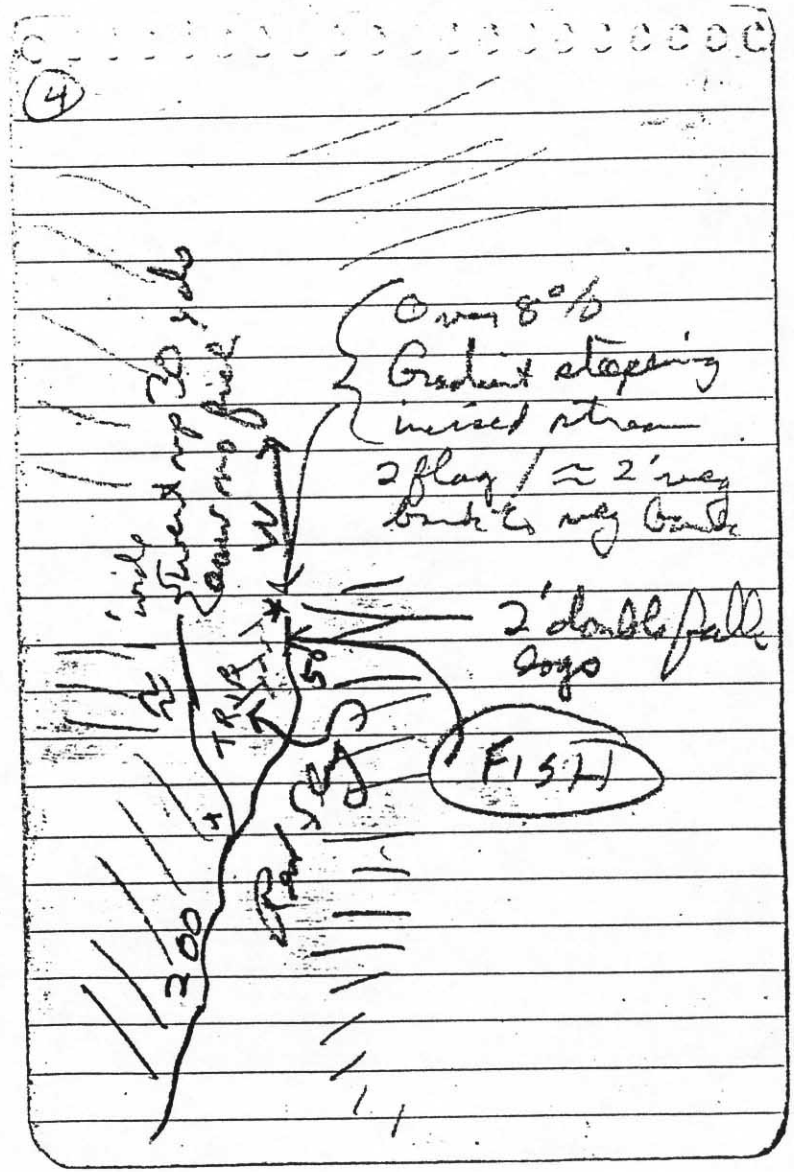
4
Over 8%
Gradient steepening
incised stream
2 flag / ≈ 2' veg
bank to veg bank
W
2' double falls
logs
FISH
50
TRIB
200

TRIB 3

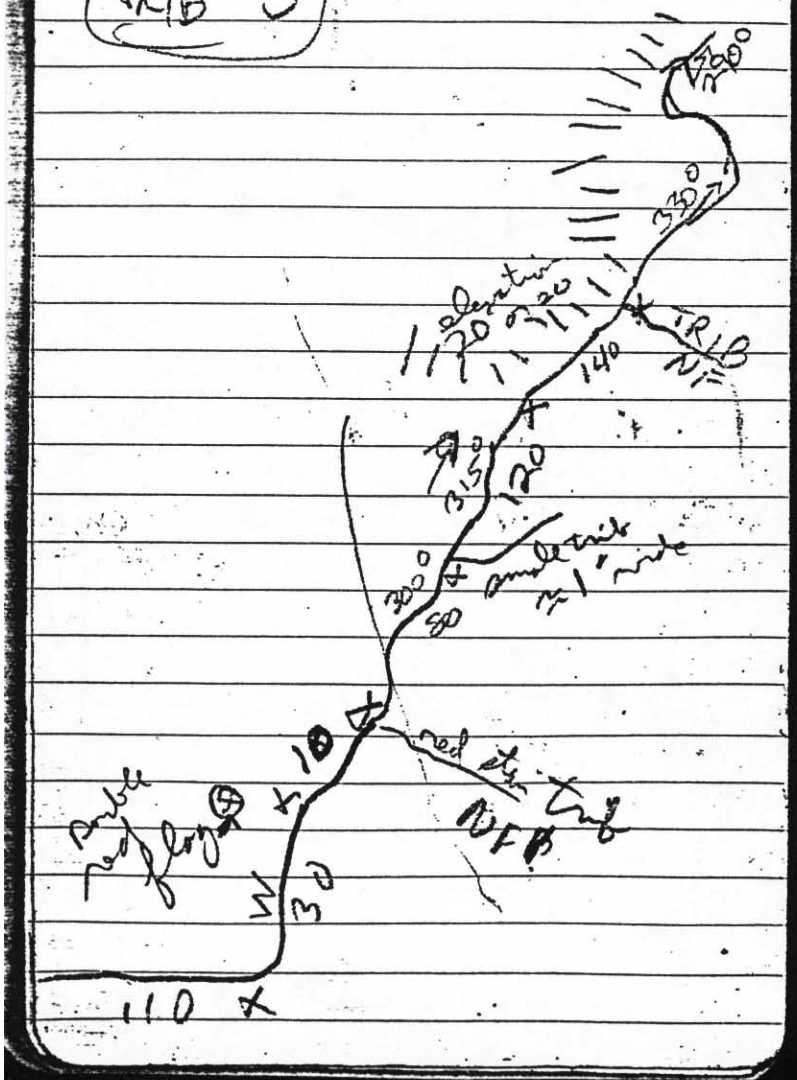


(5) TRIB 3 cont'd

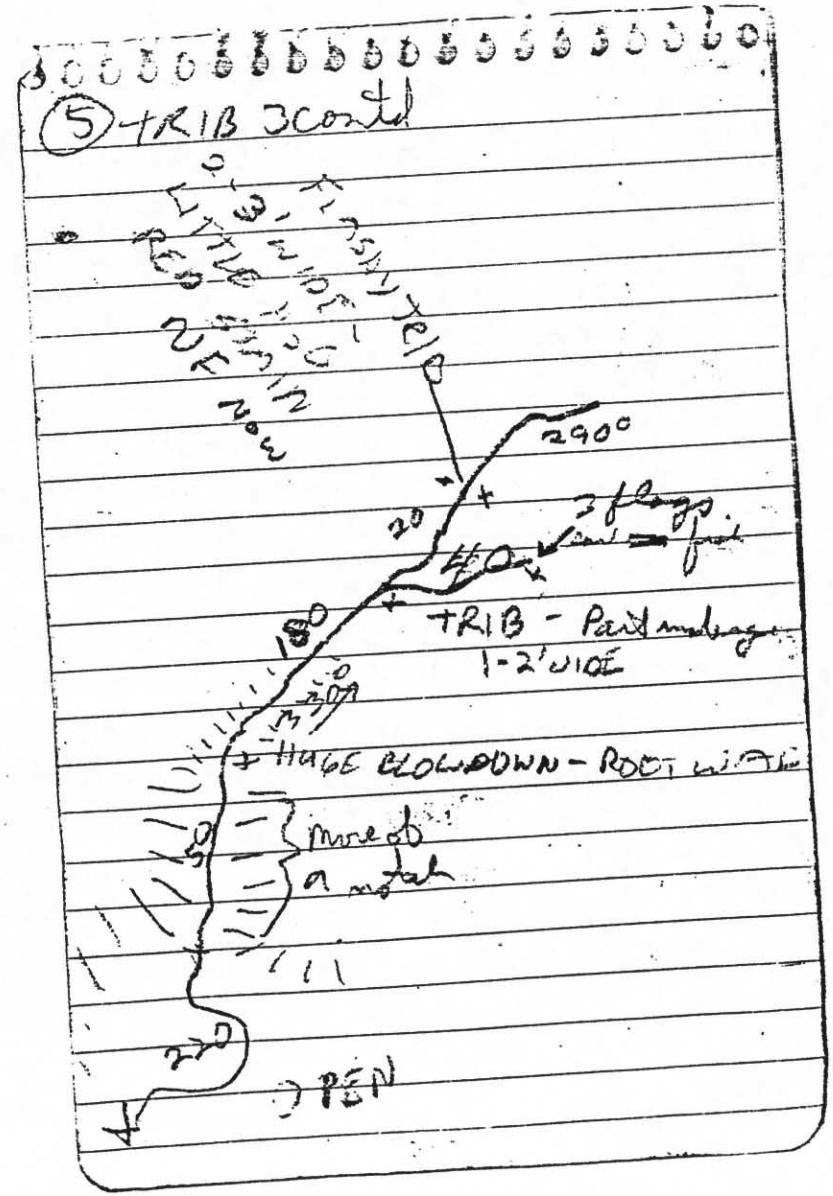

7) Trib 4

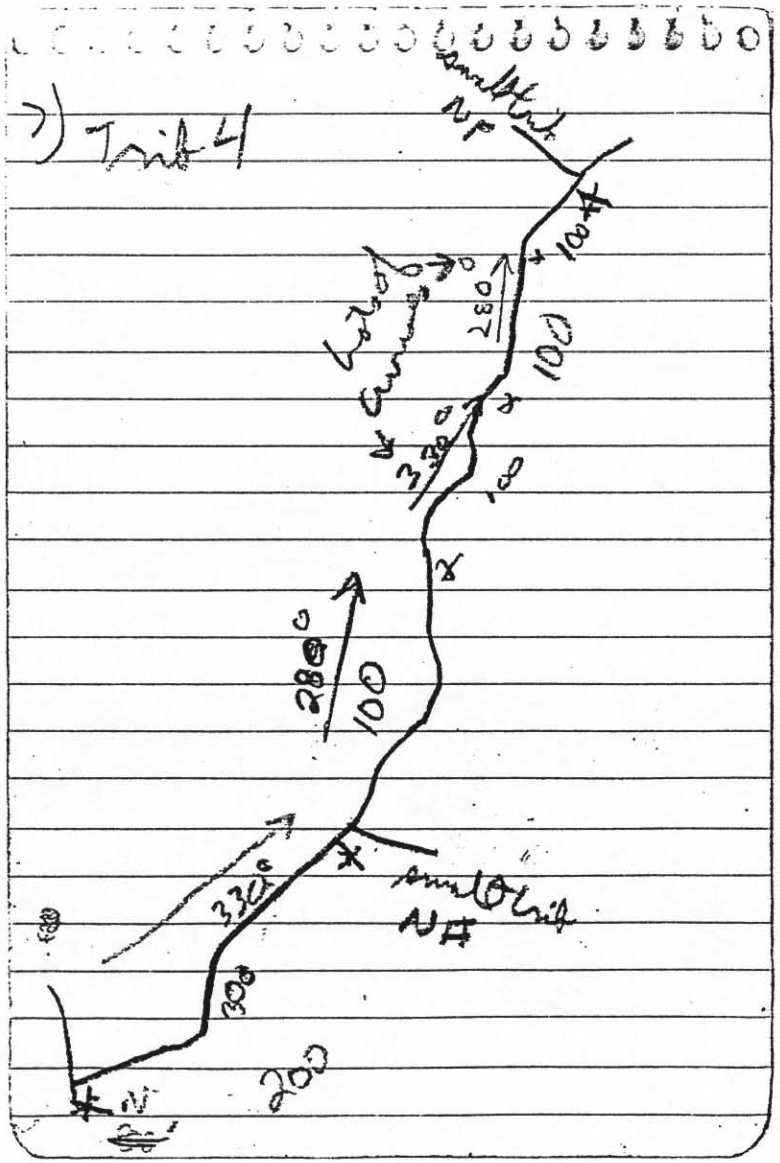


8 Trib 4 cont'd

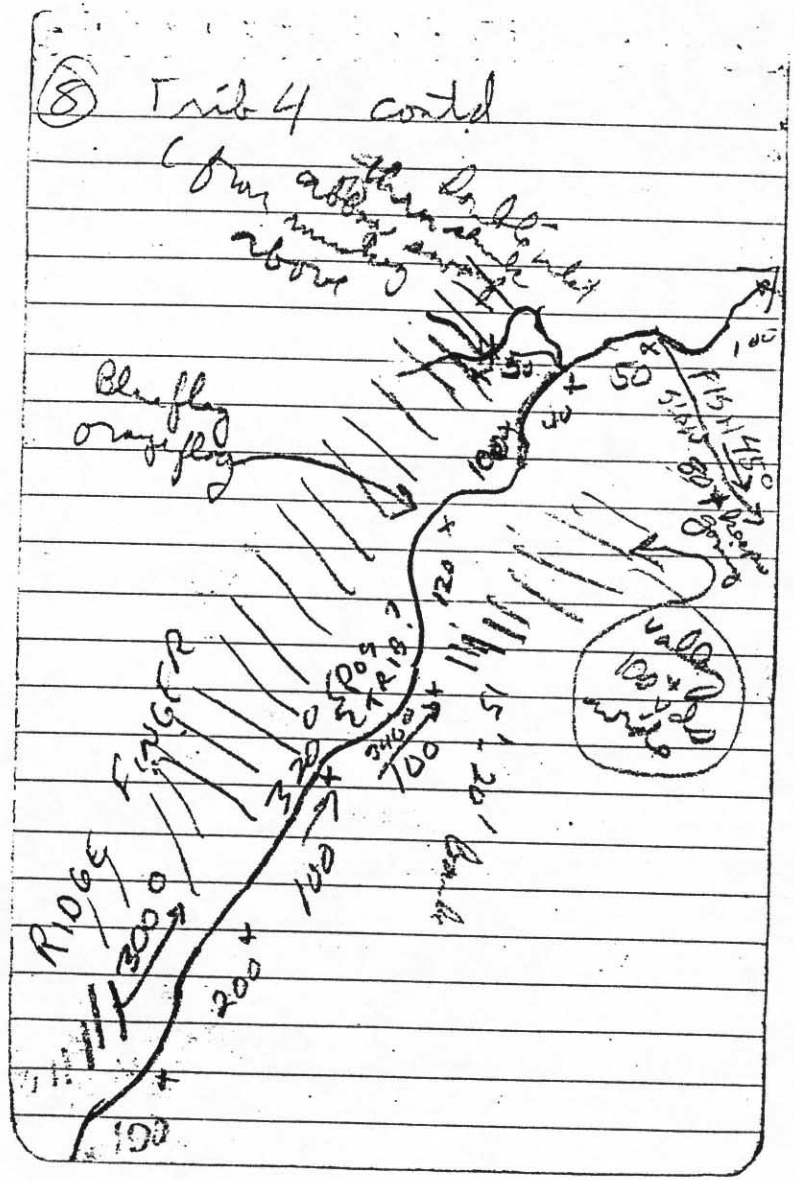

(9) trib 4 contd
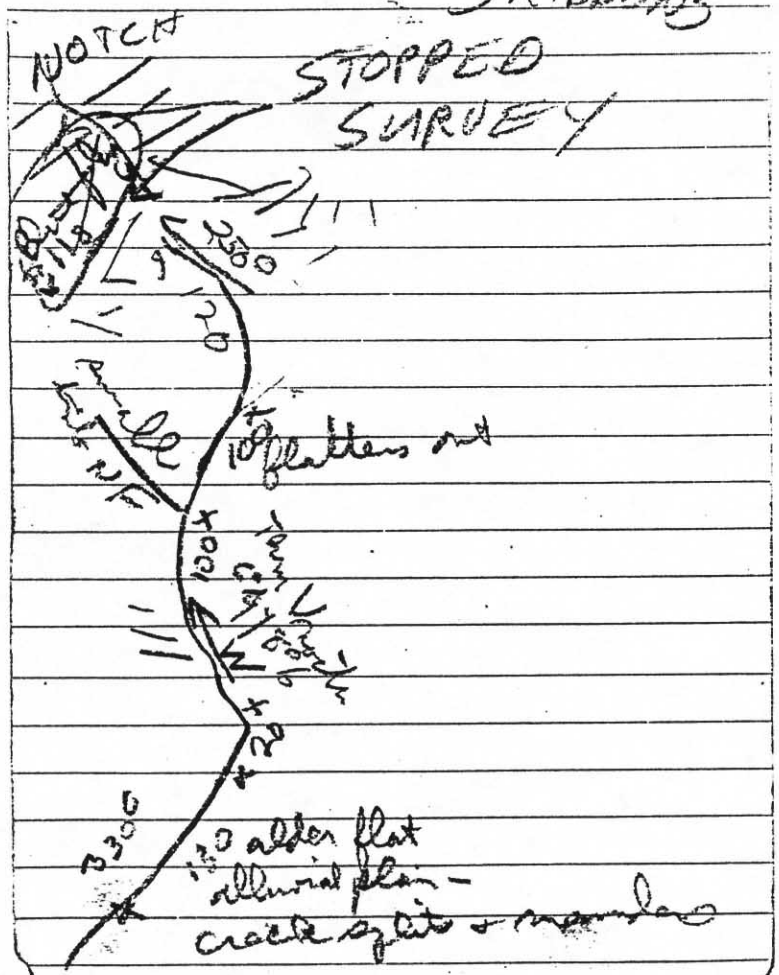
3 RIBBONS