State of Alaska
Department of Fish and Game
Nomination for Waters
Important to Anadromous Fish

FISH & GAME
OCT 13 1992
REGION II
HABITAT DIVISION

AWC Volume (SE) SC SW W AR IN USGS Quad Craig A-3

Anadromous Water Catalog Number of Waterway 103-25-10050-2015-3030

Name of Waterway trib. to N. Fk. Saltery Cr. USGS name ____ Local name ____

Addition X Deletion ____ Correction ____ Backup Information ____

For Office Use

Nomination # 93 066

Revision Year: ____

Revision to: Atlas ____ Catalog ____ Both X

Revision Code: A-2

Regional Supervisor: Lanal Shea Date: 10-9-92

Ed Weiss 12/15/92

Drafted: L. Drone Date: 12/31/92

OBSERVATION INFORMATION

Species	Date(s) Observed	Spawning	Rearing	Migration	Anadromous
coho salmon			X		Yes

Provide any clarifying information, including number of fish observed, location of fish survey data, etc. Attach a copy of the fish survey data, if available. Attach a copy of a map showing location of mouth and upper points of each species, specific stream reaches identified for spawning or rearing, locations of barriers, such as falls.

Comments:

Fry observed by Klukwan Forest Products, Inc.'s Al Hunter; see attached field notes.

Name of Observer (please print) James D. Durst, Habitat Biologist

Date: 10/5/92 Signature: James D Durst

Address: ADF&G Habitat Division
P.O. Box 271, Klawock, AK 99925

Signature of Area Biologist: Jack Gustafson

Rev. 12/91

Add STREAM
103-25-10050-2015-3030

CRAIG (A-3) QUADRANGLE
ALASKA
1:63 360 SERIES (TOPOGRAPHIC)

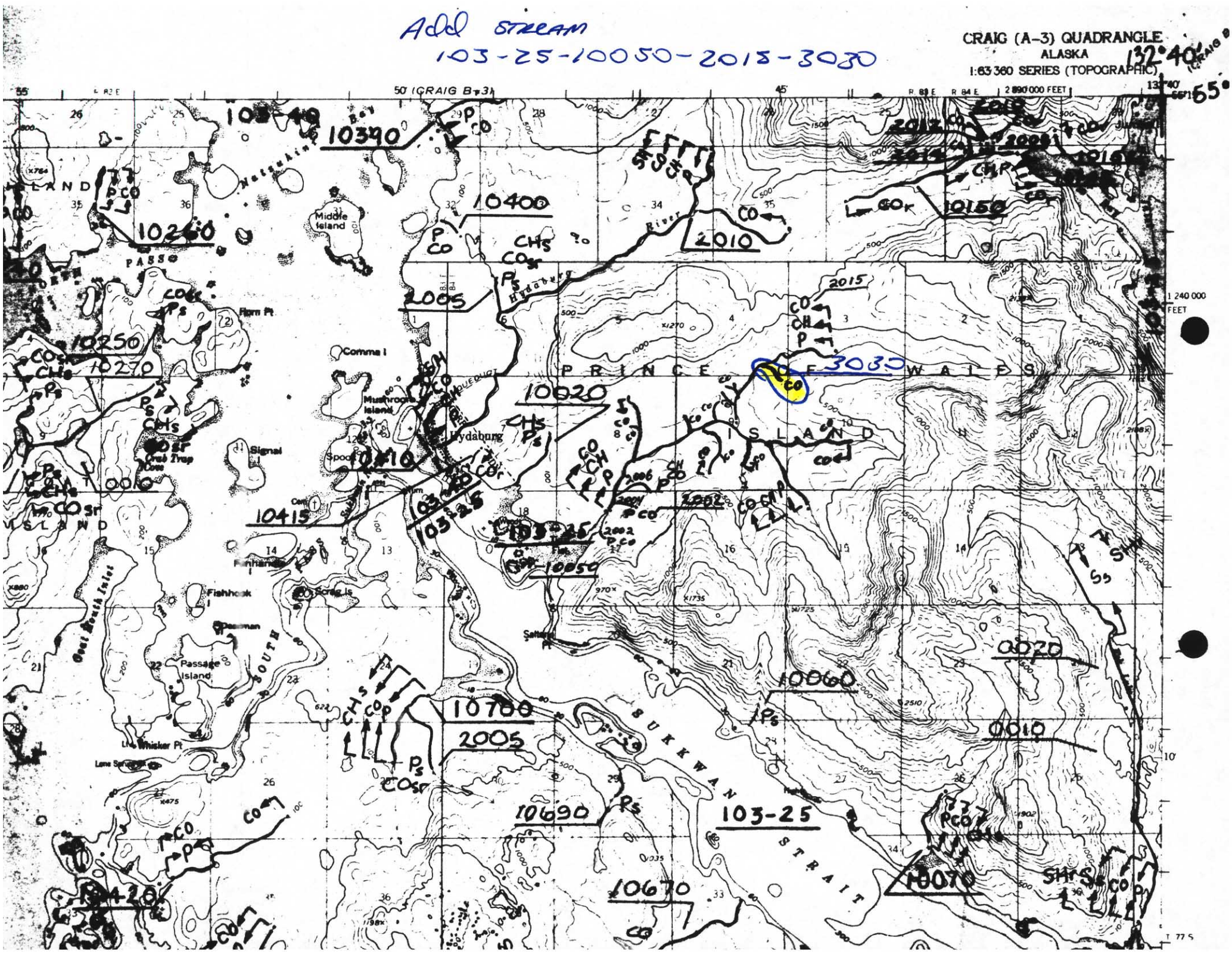

KLUKWAN FOREST PRODUCTS, INC.
P.O. BOX 5960, KETCHIKAN, ALASKA 99901
OFFICE: (907) 225-2675 - FAX NO.: (907) 225-7521

RECEIVED
6/26/92
HABITAT
KLW

MEMORANDUM OF TRANSMITTAL

TO: Jim Durst

ADDRESS:

FAX NO.: 755-2440

FROM: Ellis Worthylake

DATE: 6/26/92

NUMBER OF PAGES (INCLUDING THIS PAGE) One

If you do not receive all pages or experience any problems in the transmittal, please call Ellis at the above number.

Hello Jim!

Well, we found a surprise on the 100 Rd system at approximate sta. 32+00; a little tributary to N. Fork Saltery Cr. that appears to have two types of fish. Al Hunter believes there are coho; I saw fish today with dark spots on light background, coho right?

Anyway Jim this was certainly overlooked. It is in a muskeg and if you didn't step into it you wouldn't. Know it was there. This is 2000'+ ~~from~~ east of the bridge xing.

We have already cut the R/W through this area; no timber to speak of. The road subgrade should be to this creek on July 8th ±. We would like to go ahead and put puncheon down on either side of the creek and continue the subgrading then when the surfacing gets there, put the ~~18"~~ 36" x 30'± cmp in and continue on.

I really can not see where we would disturb the area except when we have to make a straight lay for the cmp.

Please call me at the office on 6/27 between 6:30 to 12 or at home this evening or Sat-Sun. Ph. 225-7044 - Thanks Ellis

22 July (cont)

100 Road crossing:

stopped at culvert at 32+00; stream 1'-2' wide in 2'-3' deep slot through mushrag; organic bottom, good flow; culvert installation OK, but could have been bedded deeper; should pass fish;

stopped at culvert at 35+50; low flow; gradient less than I expected; looks marginal for fish pass if needed

drove to fork of 250 Spur & left truck; walked to a bit beyond, pioneered nearly to end of 100 Road; at 240 Spur split, drop & S downhill to Saltery Creek above falls; placed trap going downstream, largely duplicating KFP's 7/14/92 trapping; went up small

22 July (cont.)

Trib from N to upper end of water flow, where KFP says upper end anad; I agree; CO fry seen in pools, but trapped some anyway;

Trib: upper end OHW 2'-5' wide, 1' x 2' flow presently, bits of LWD; ravel, 30 chains N of E property line; 3%-4%; silty banks

~~upper~~ Trap 10 CO, 3DV (KFP had >5 CO above this) CO seen in pools

near mouth, high water channel from Saltery, trib 5'-10' at mouth; appears good Type A for trib & Saltery at mouth

State of Alaska
Department of Fish and Game
Nomination for Waters
Important to Anadromous Fish

ALASKA DEPT. OF
FISH & GAME

OCT 13 1992

REGION II
HABITAT DIVISION

AWC Volume (SE) SC SW W AR IN USGS Quad Craig A-3

Anadromous Water Catalog Number of Waterway 103-25-10050 - various

Name of Waterway Saltery Creek System USGS name ___ Local name ___

Addition X Deletion ___ Correction ___ Backup Information ___

For Office Use

Nomination # 93 055	Tamal Shea — Regional Supervisor — 10-9-92 Date
Revision Year: ___	___ ___
Revision to: Atlas ___ Catalog ___ Both ___	___ ___
Revision Code: ___	Drafted — Date

OBSERVATION INFORMATION

See attachments

Species	Date(s) Observed	Spawning	Rearing	Migration	Anadromous

Provide any clarifying information, including number of fish observed, location of fish survey data, etc. Attach a copy of the fish survey data, if available. Attach a copy of a map showing location of mouth and upper points of each species, specific stream reaches identified for spawning or rearing, locations of barriers, such as falls.

Comments:

Extensive baited minnow trapping and fry observation during several Forest Practices Inspections. See attached sheets for details.

Name of Observer (please print) James D. Durst, Habitat Biologist

Date: 10/6/92 Signature: James D Durst

Address: ADF&G Habitat Division
P.O. Box 271, Klawock, AK 99925

Signature of Area Biologist: Jack Anderson

Rev. 12/91

CRAIG (A-3) QUADRANGLE
ALASKA
1:63 360 SERIES (TOPOGRAPHIC)

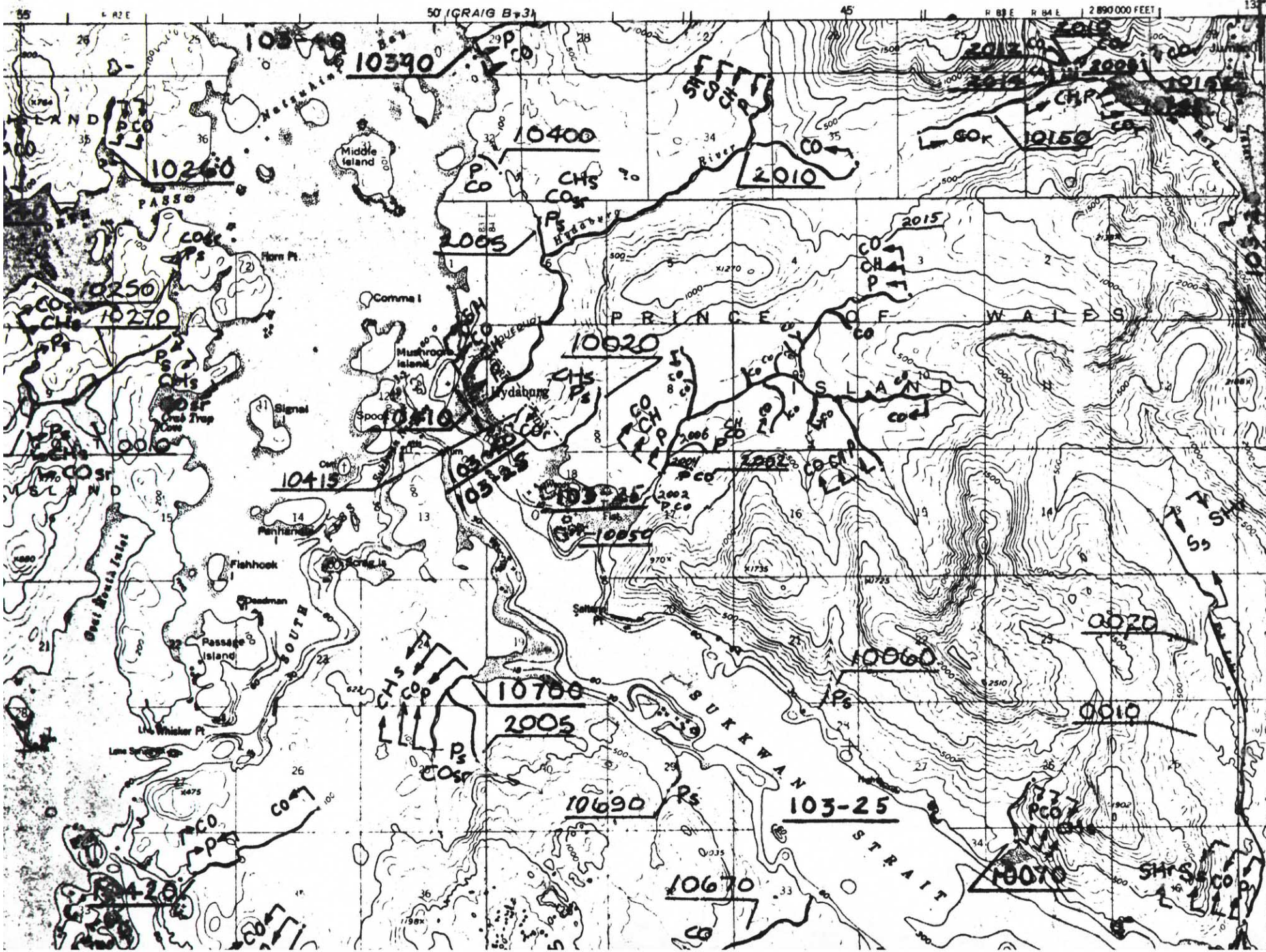

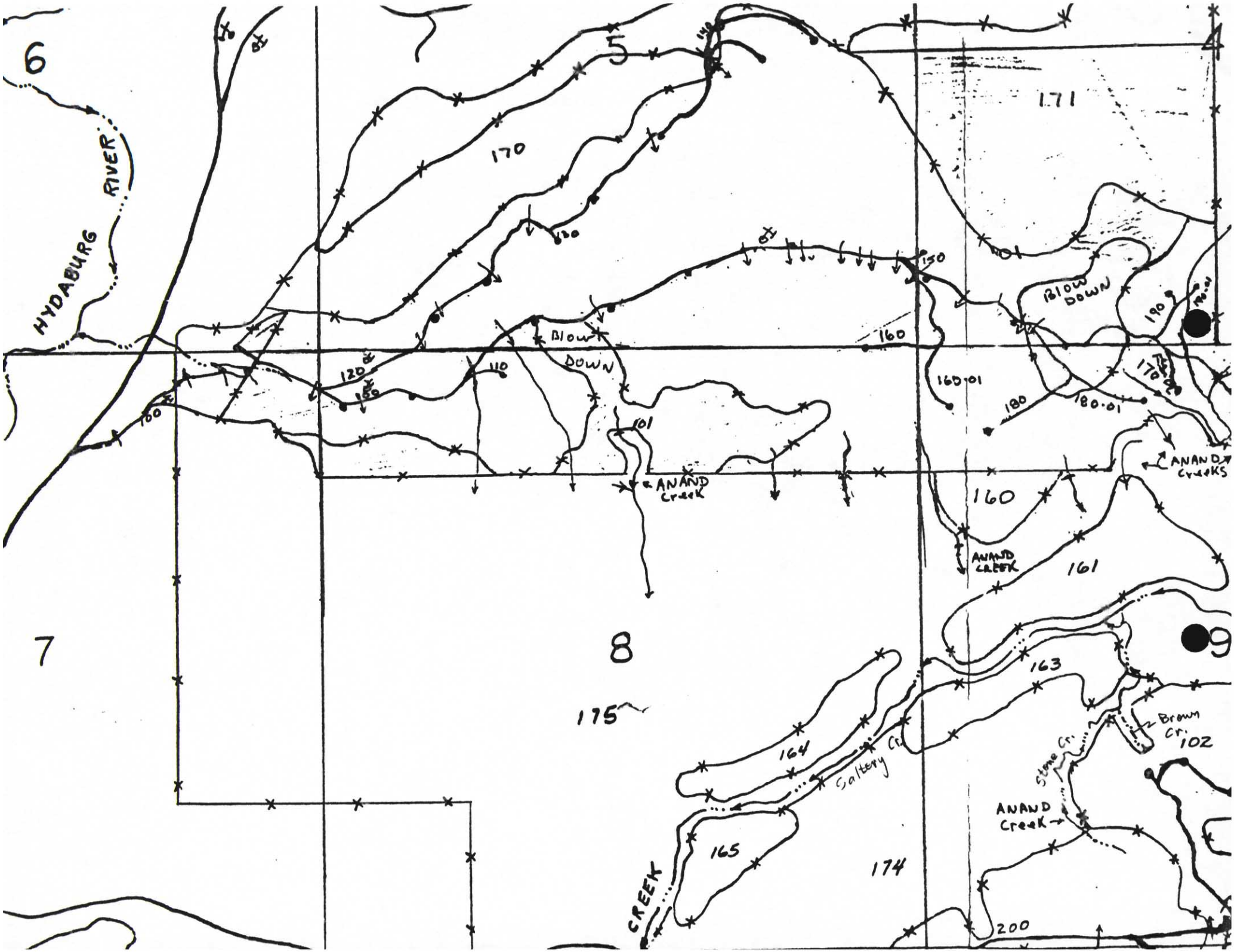

6
5
4
7
8
9
HYDABURG RIVER
170
171
160
161
163
164
165
174
175
102
200
BLOW DOWN
BLOW DOWN
ANAND Creek
ANAND Creek
ANAND Creek
ANAND Creeks
Saltery Cr.
Stone Cr.
Brown Cr.
CREEK
100
101
110
120
150
160
160-01
170
180
180-01
190

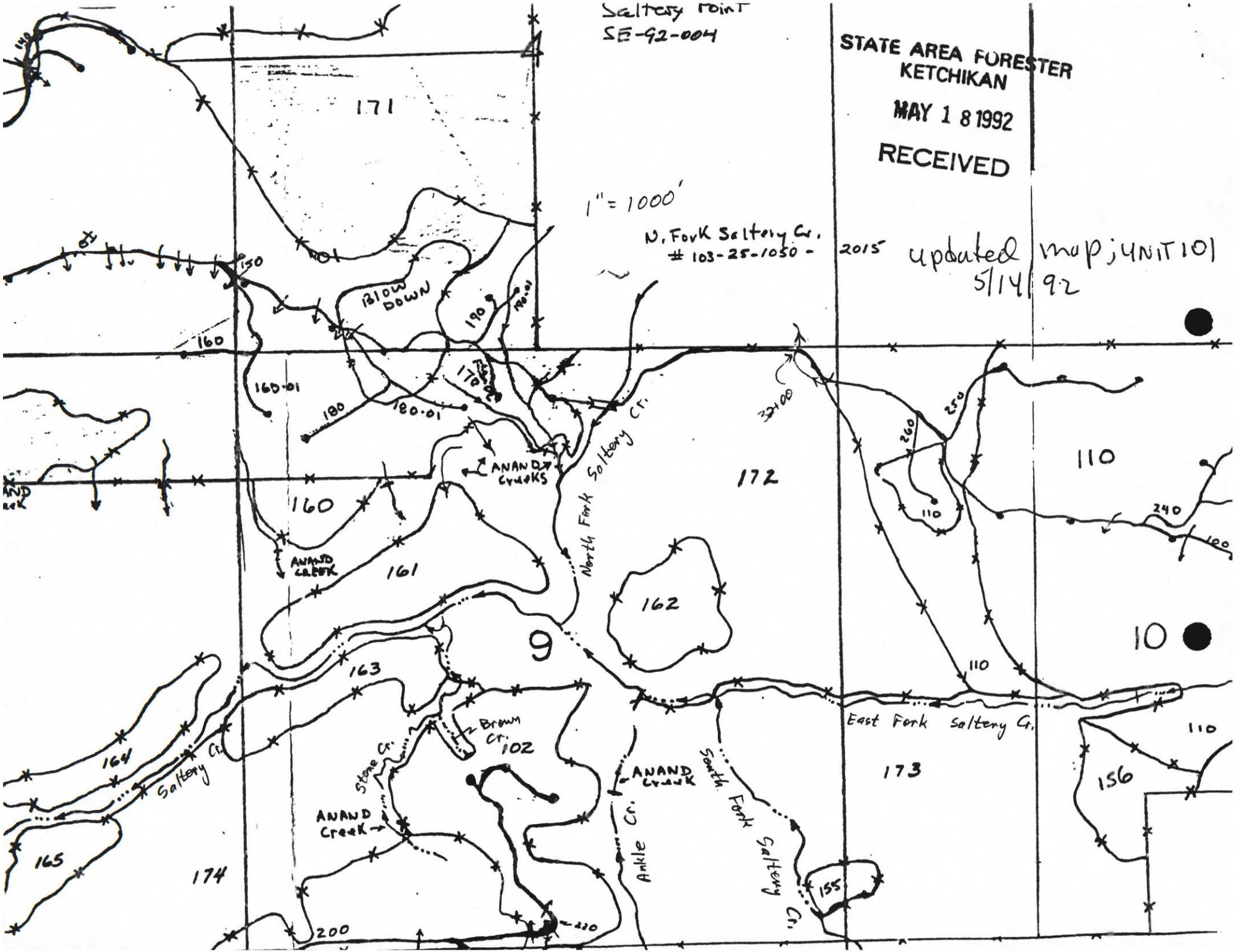
Saltery Point
SE-92-004
STATE AREA FORESTER
KETCHIKAN
MAY 1 8 1992
RECEIVED
1" = 1000'
N. Fork Saltery Cr.
103-25-1050 - 2015
updated map; UNIT 101
5/14/92
171
BLOW DOWN
160
160-01
180
180-01
190
190-01
170
ANAND CREEKS
ANAND CREEK
160
161
North Fork Saltery Cr.
172
162
9
163
164
Saltery Cr.
165
174
Stone Cr.
Brown Cr.
102
ANAND Creek
ANAND Creek
Ankle Cr.
South Fork Saltery Cr.
155
East Fork Saltery Cr.
173
156
110
110
110
110
10
240
250
260
32+00
200
220

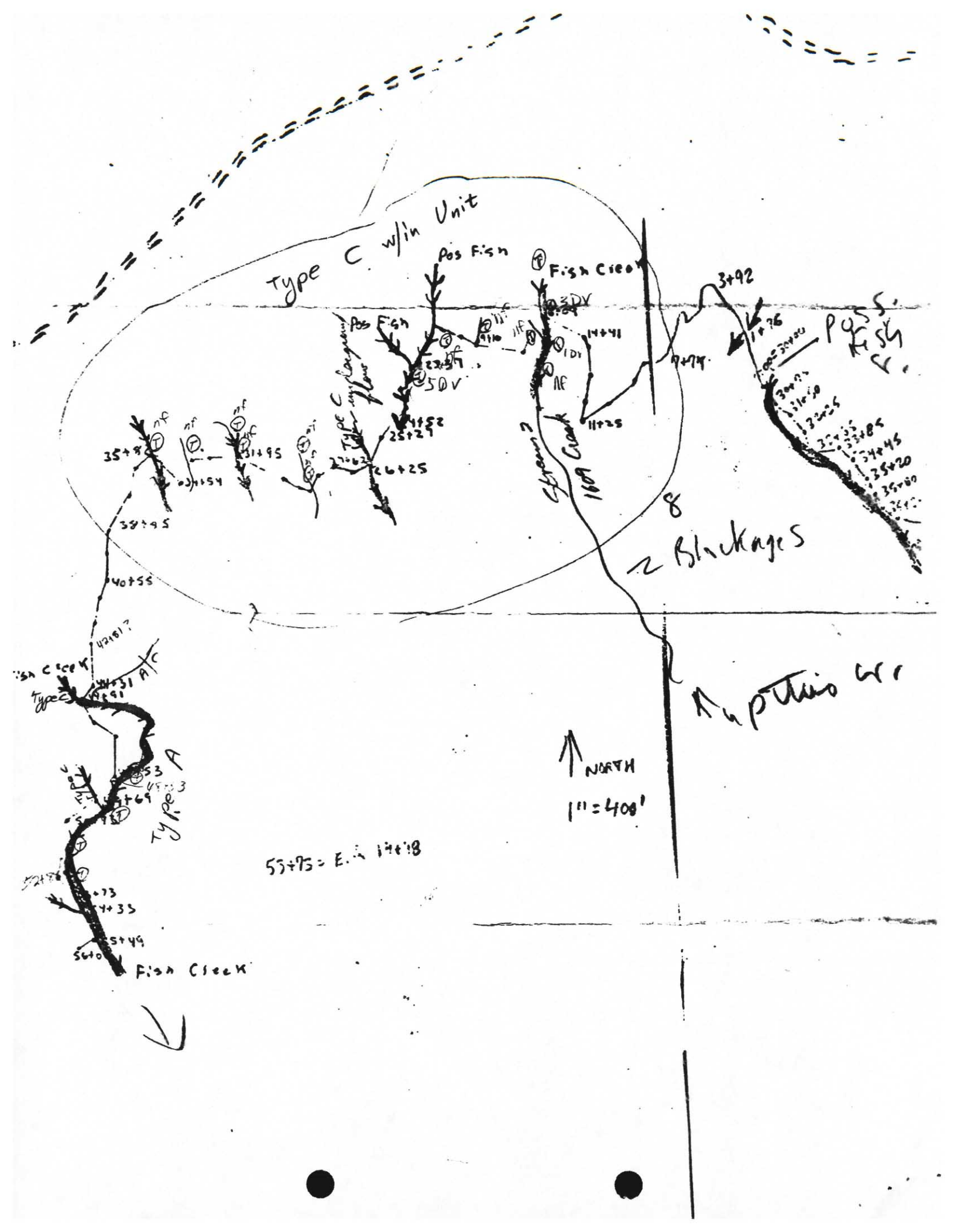

Type C w/in Unit
Pos Fish
Fish Creek
3DV
Pos Fish
5DV
14+41
11+25
3+92
1+76
Poss. Fish Cr.
Type C
25+27
26+25
35+8
31+95
38+95
40+55
Stream 7
1609 Creek
8
2 Blackages
Fish Creek
Type C
Type A
NORTH
1" = 400'
55+75 = E.A. 14+18
Fish Creek

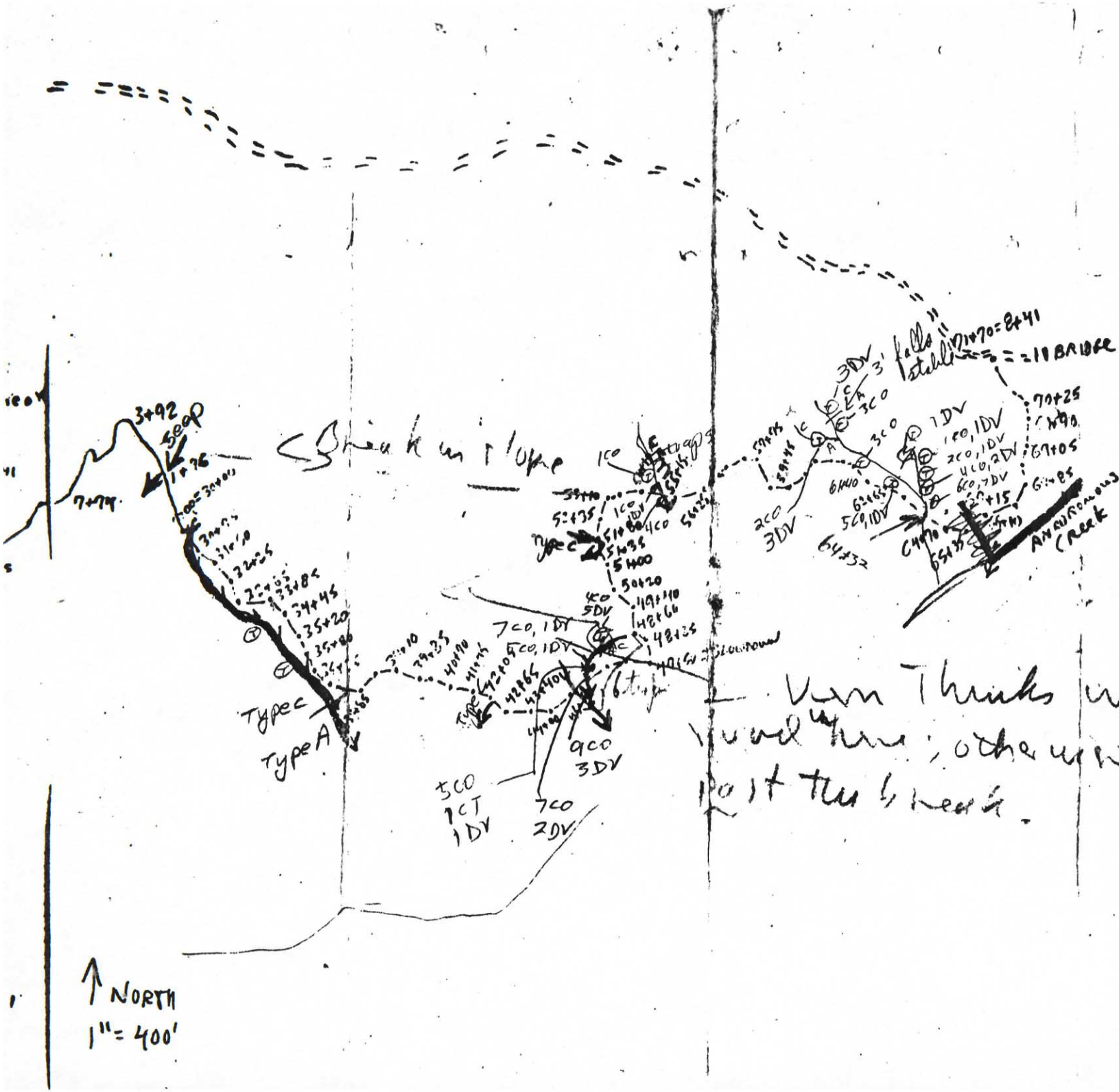

Vern Thinks we need a road here; otherwise can't get past the break.