State of Alaska
Department of Fish and Game
Nomination for Waters
Important to Anadromous Fish

ALASKA DEPT. OF
FISH & GAME

OCT 13 1992

REGION II
HABITAT DIVISION

AWC Volume (SE) SC SW W AR IN USGS Quad Craig A-3

Anadromous Water Catalog Number of Waterway 103-25-10050-2002

Name of Waterway _____ USGS name ____ Local name ____

Addition ____ Deletion ____ Correction X Backup Information ____

For Office Use

Nomination # 93 056

Revision Year: _____

Revision to: Atlas ____ Catalog ____

Both X

Revision Code: C-5

Regional Supervisor — Date: 10-9-92

Ed Weiss — 12/15/92

Drafted — Date: 12/31/92

OBSERVATION INFORMATION

Species	Date(s) Observed	Spawning	Rearing	Migration	Anadromous

Provide any clarifying information, including number of fish observed, location of fish survey data, etc. Attach a copy of the fish survey data, if available. Attach a copy of a map showing location of mouth and upper points of each species, specific stream reaches identified for spawning or rearing, locations of barriers, such as falls.

Comments:

Stream is incorrectly drawn; redraw as shown on attached maps.

Name of Observer (please print) James D. Durst, Habitat Biologist

Date: 10/5/92 Signature: James D Durst

Address: ADF&G Habitat Division

P.O. Box 271, Klawock, AK 99925

Signature of Area Biologist: Jack Gustafson

Rev. 12/91

CRAIG (A-3) QUADRANGLE
ALASKA
1:63 360 SERIES (TOPOGRAPHIC)

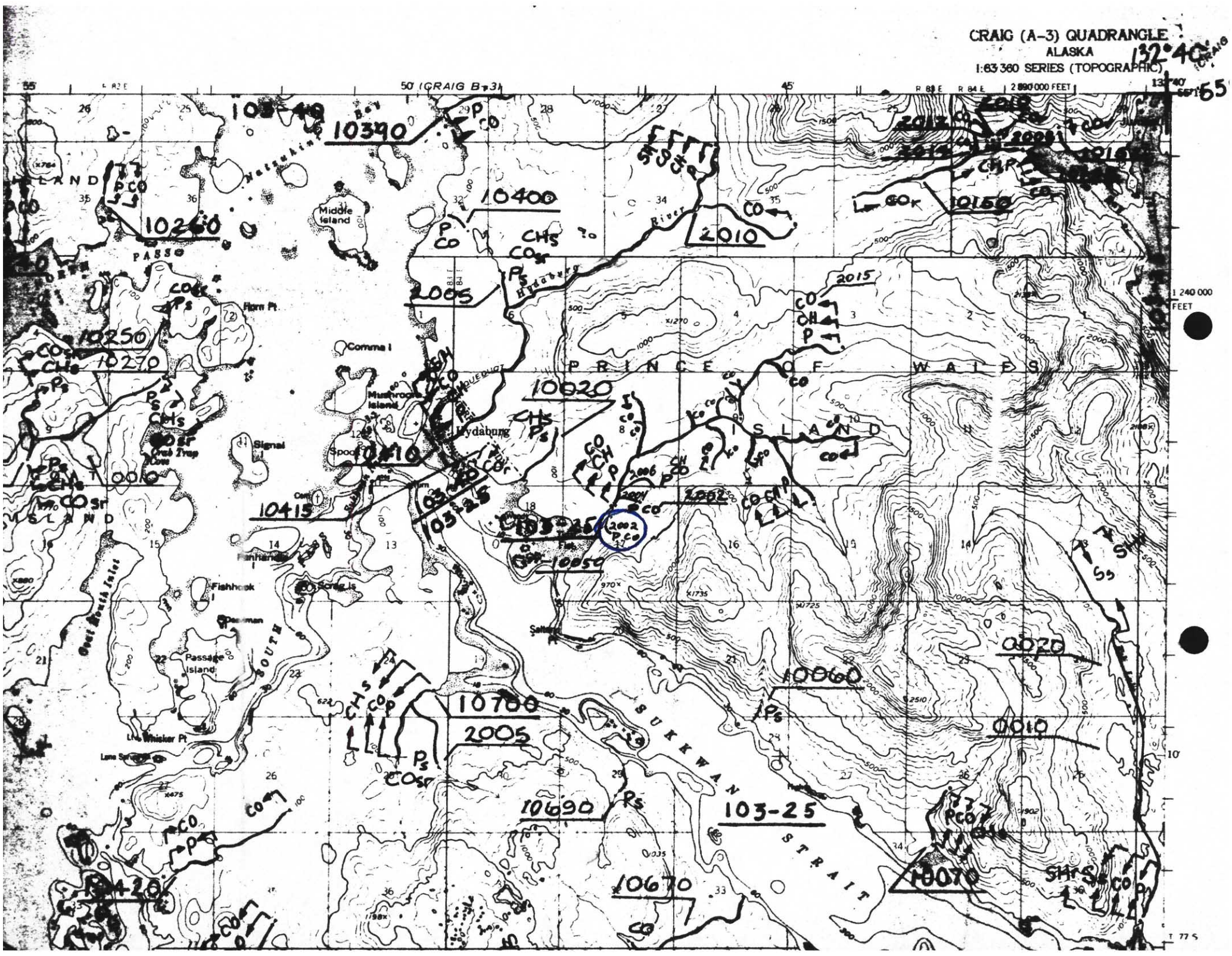

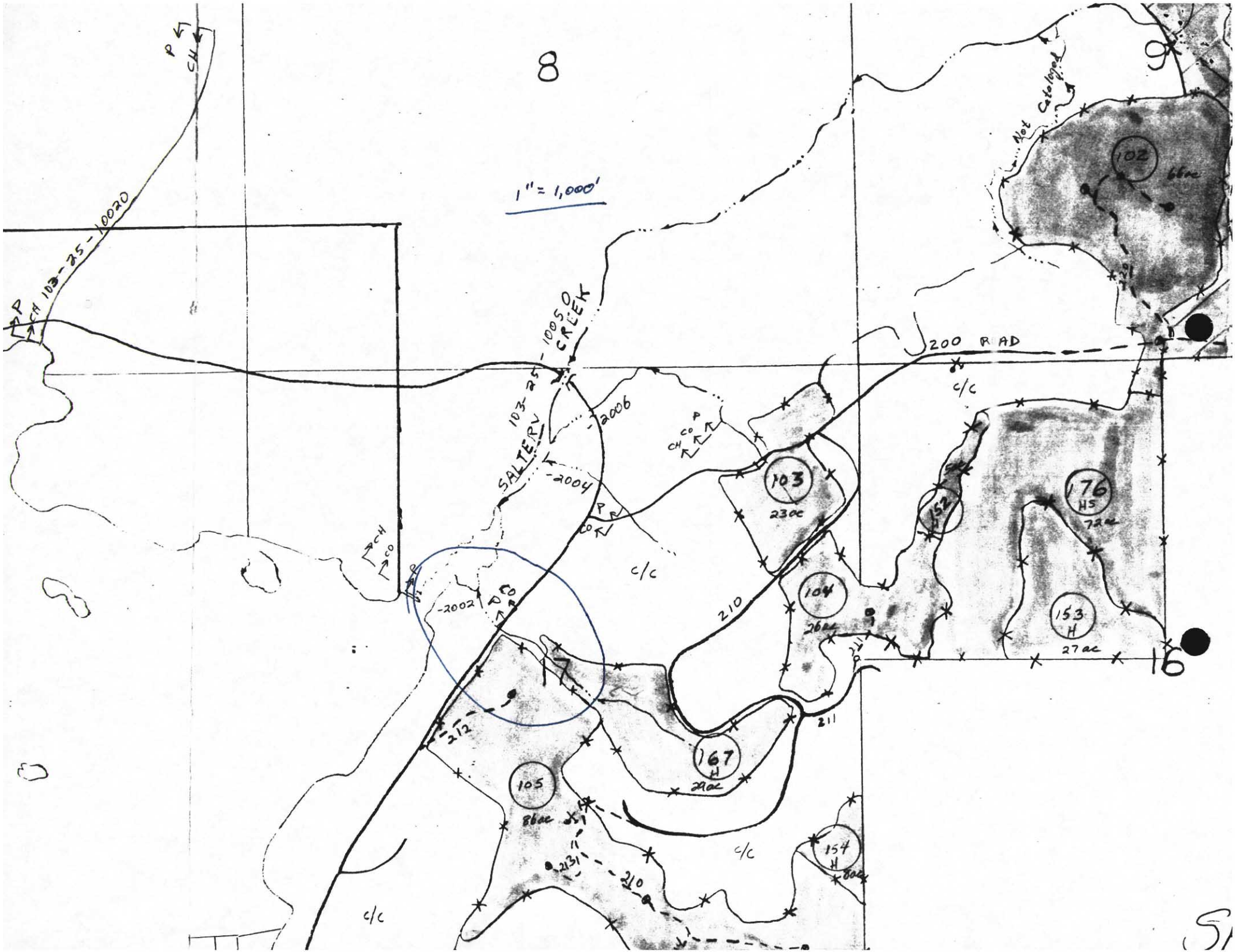

8
9
16
17
1" = 1,000'
103-25-10020
103-25-10050
SALTERV CREEK
200 ROAD
Not Catalogued
102
66ac
103
23ac
104
26ac
105
86ac
152
176
HS
72ac
153
H
27ac
154
H
80ac
167
H
29ac
210
211
212
213
-2002
-2004
-2006
c/c

REDRAFT
103-25-10050-2002

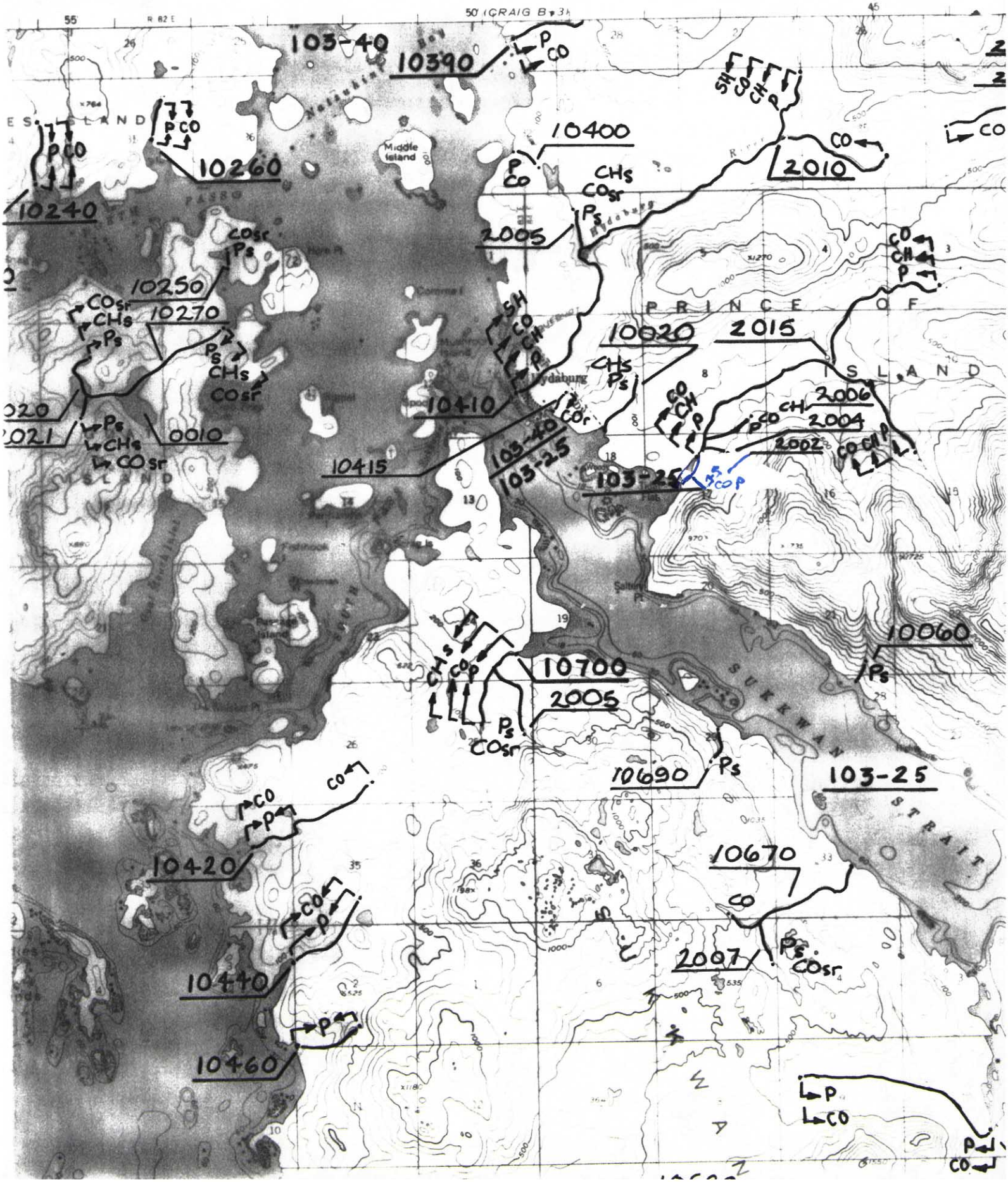

State of Alaska
Department of Fish and Game
Nomination for Waters
Important to Anadromous Fish

ALASKA DEPT. OF
FISH & GAME

OCT 15 1992

REGION II
HABITAT DIVISION

AWC Volume (SE) SC SW W AR IN USGS Quad Craig A-3

Anadromous Water Catalog Number of Waterway 103-25-10050 - various

Name of Waterway Saltery Creek System USGS name ___ Local name ___

Addition X Deletion ___ Correction ___ Backup Information ___

For Office Use

Nomination # 93 055

Revision Year: ___

Revision to: Atlas ___ Catalog ___

Both ___

Revision Code: ___

Tamal Shea — Regional Supervisor — 10-9-92 — Date

___ — Drafted — ___ — Date

OBSERVATION INFORMATION

See attachments.

Species	Date(s) Observed	Spawning	Rearing	Migration	Anadromous

Provide any clarifying information, including number of fish observed, location of fish survey data, etc. Attach a copy of the fish survey data, if available. Attach a copy of a map showing location of mouth and upper points of each species, specific stream reaches identified for spawning or rearing, locations of barriers, such as falls.

Comments:

Extensive baited minnow trapping and fry observation during several Forest Practices Inspections. See attached sheets for details.

Name of Observer (please print) James D. Durst, Habitat Biologist

Date: 10/6/92 Signature: James D Durst

Address: ADF&G Habitat Division

P.O. Box 271, Klawock, AK 99925

Signature of Area Biologist: Jack Simpson

Rev. 12/91

CRAIG (A-3) QUADRANGLE
ALASKA
1:63 360 SERIES (TOPOGRAPHIC)

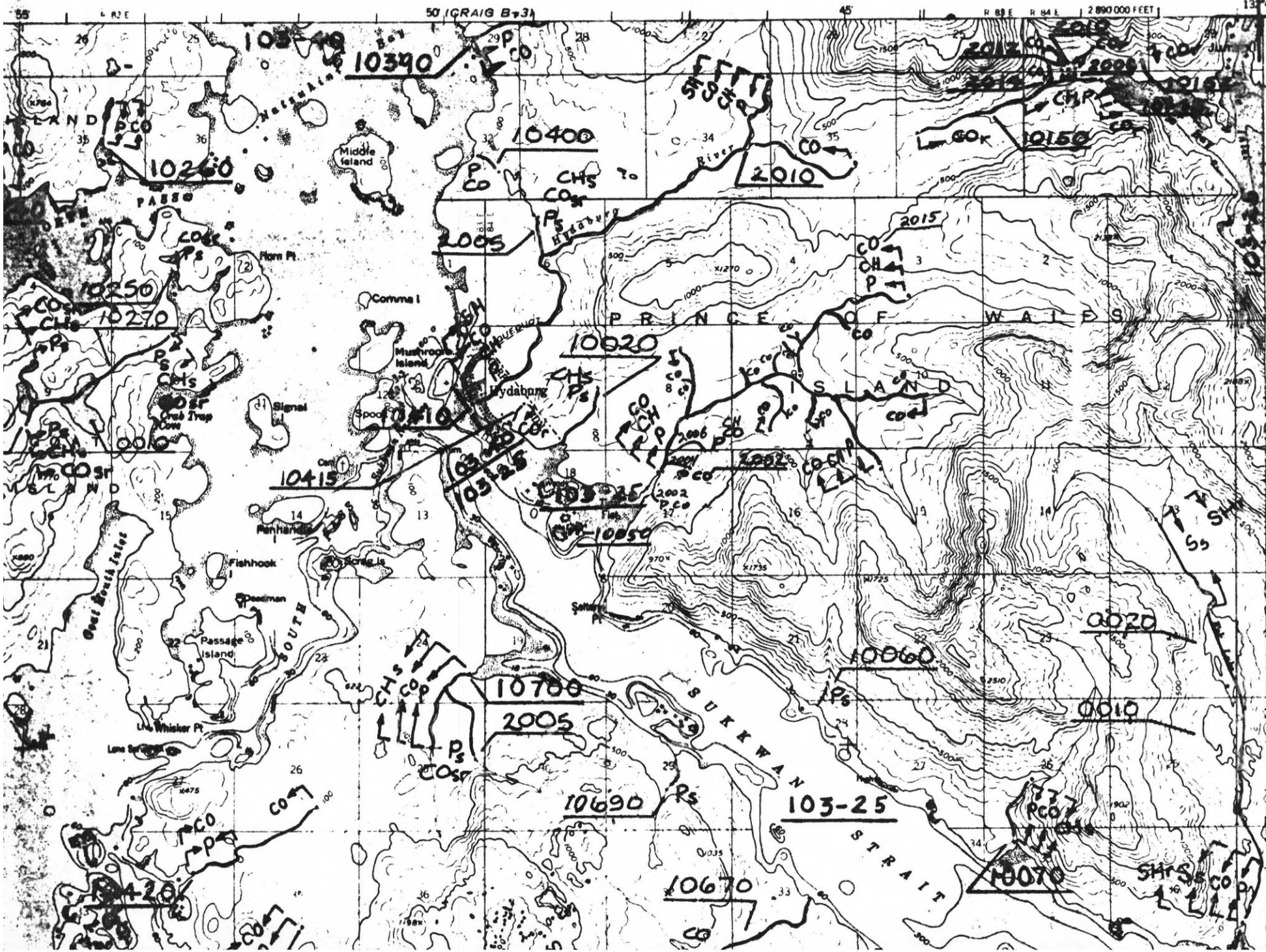

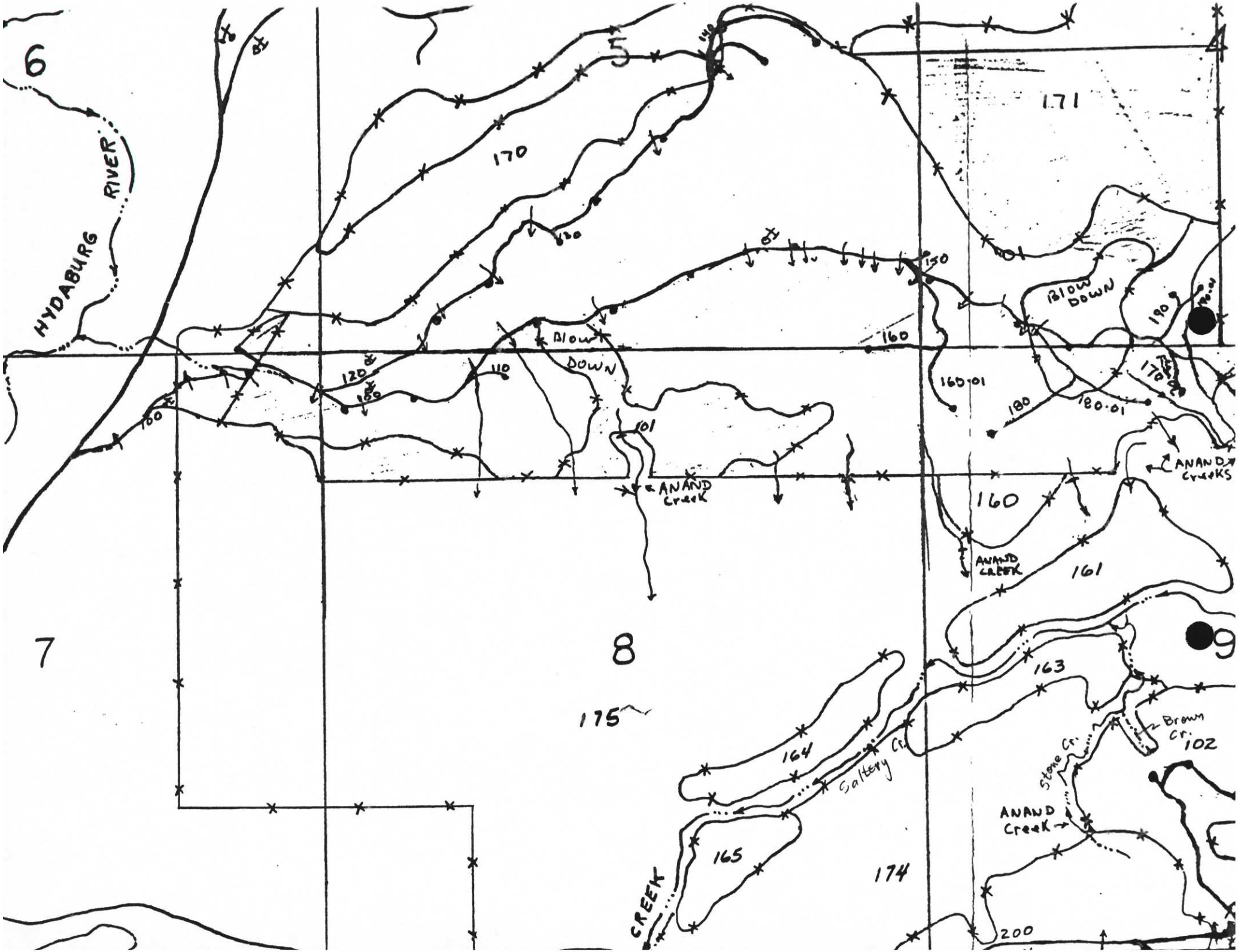

6
5
4
7
8
9
HYDABURG RIVER
170
171
160
161
163
164
165
174
175
102
100
101
110
120
130
140
150
160-01
180
180-01
190
BLOW DOWN
BLOW DOWN
ANAND Creek
ANAND Creek
ANAND Creeks
ANAND Creek
Saltery Cr.
Stone Cr.
Brown Cr.
CREEK
200

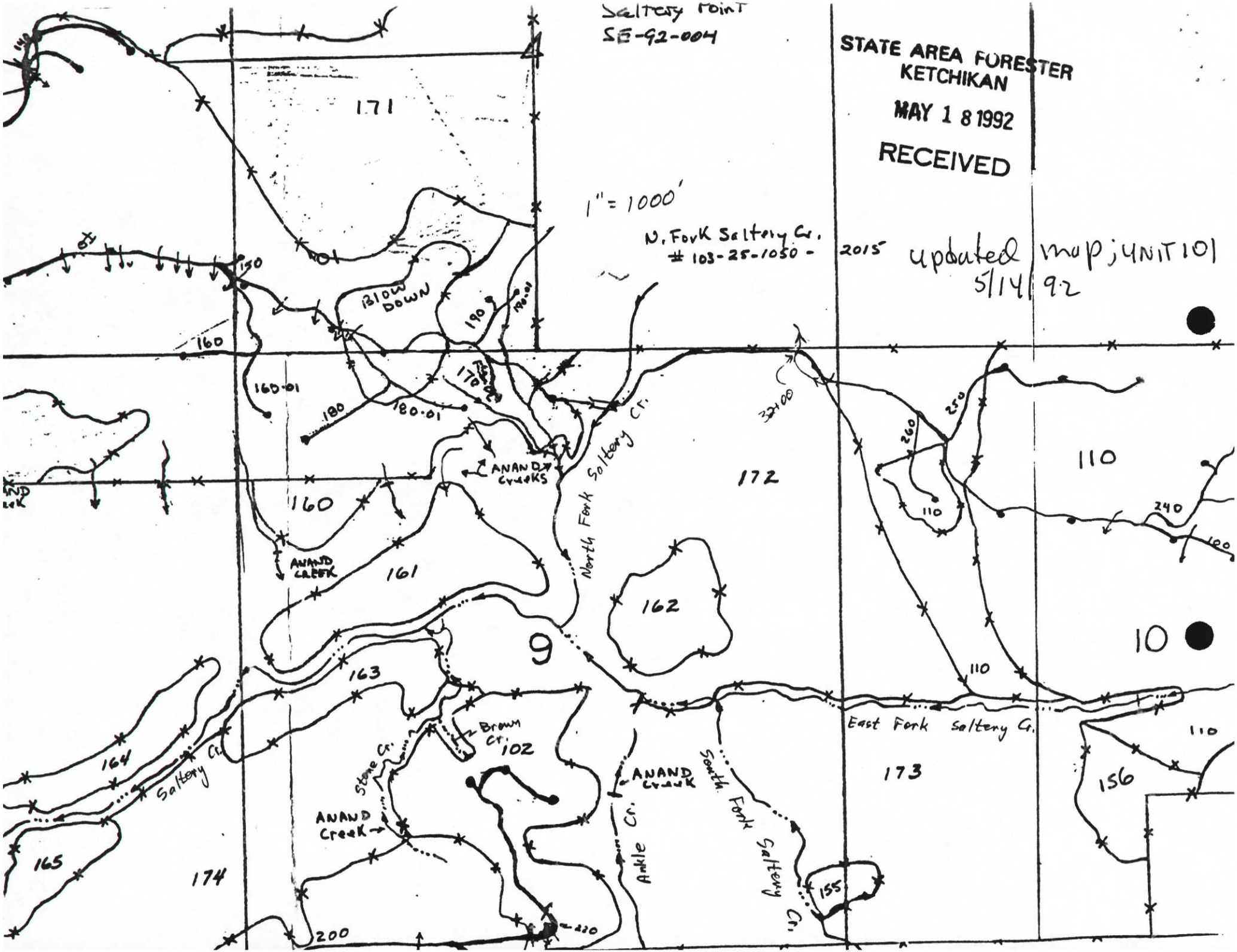
Saltery Point
SE-92-004
STATE AREA FORESTER
KETCHIKAN
MAY 1 8 1992
RECEIVED
1" = 1000'
N. Fork Saltery Cr.
103-25-1050 - 2015
updated map; UNIT 101
5/14/92
171
BLOW DOWN
160
160-01
180
180-01
190
170
ANAND CREEKS
North Fork Saltery Cr.
172
110
260
250
240
160
ANAND CREEK
161
162
9
10
163
Brown Cr.
102
East Fork Saltery Cr.
164
Saltery Cr.
Stone Cr.
ANAND Creek
ANAND Creek
Ankle Cr.
South Fork Saltery Cr.
173
156
165
174
155
200
220

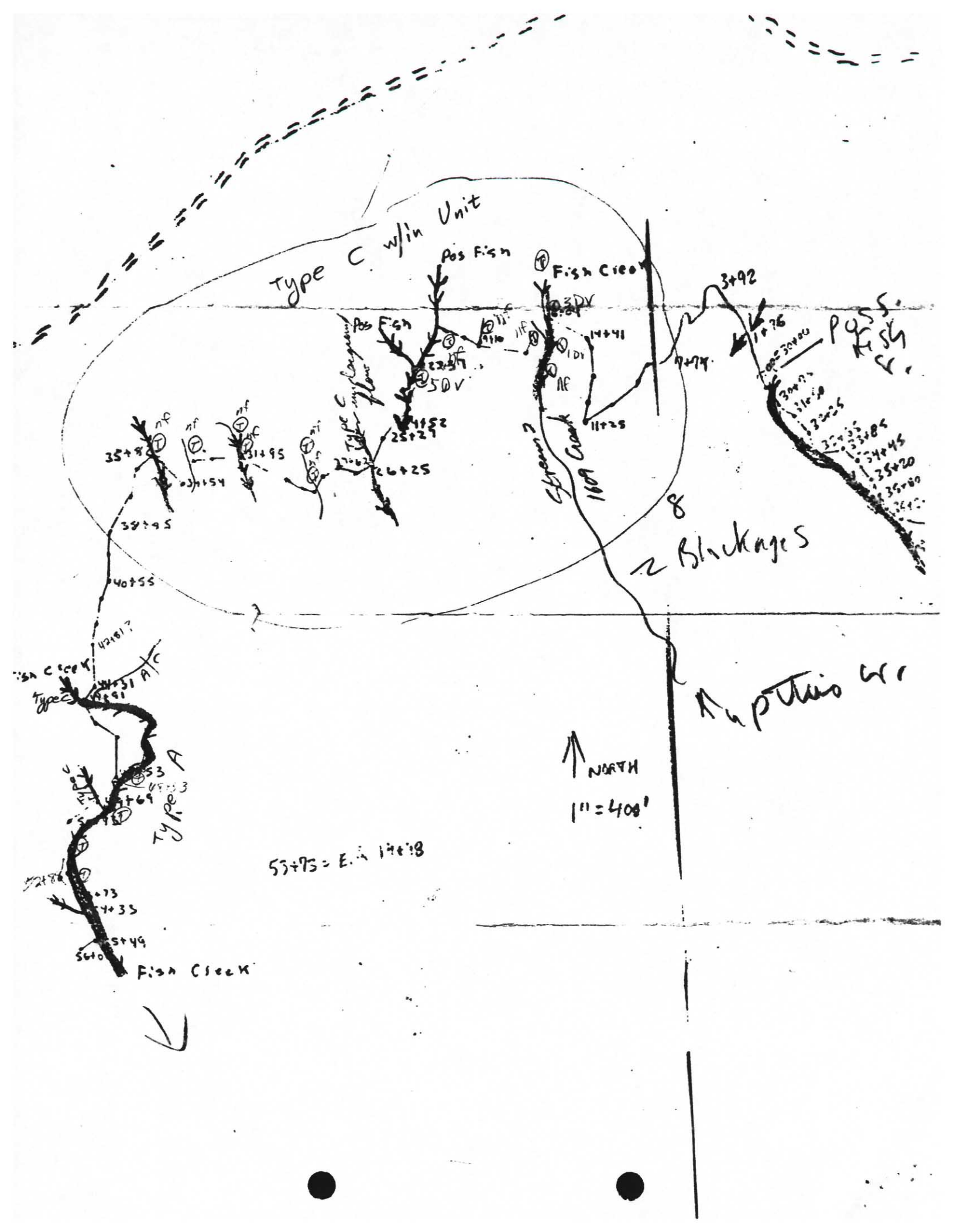

Type C w/in Unit
Pos Fish
Fish Creek
3DV
5DV
1DV
14+41
11+25
3+92
Pos Fish
Type C
Stream 7
1609 Creek
8
2 Blockages
Type A
Fish Creek
NORTH
1" = 400'
53+73 = E.A. 14+18

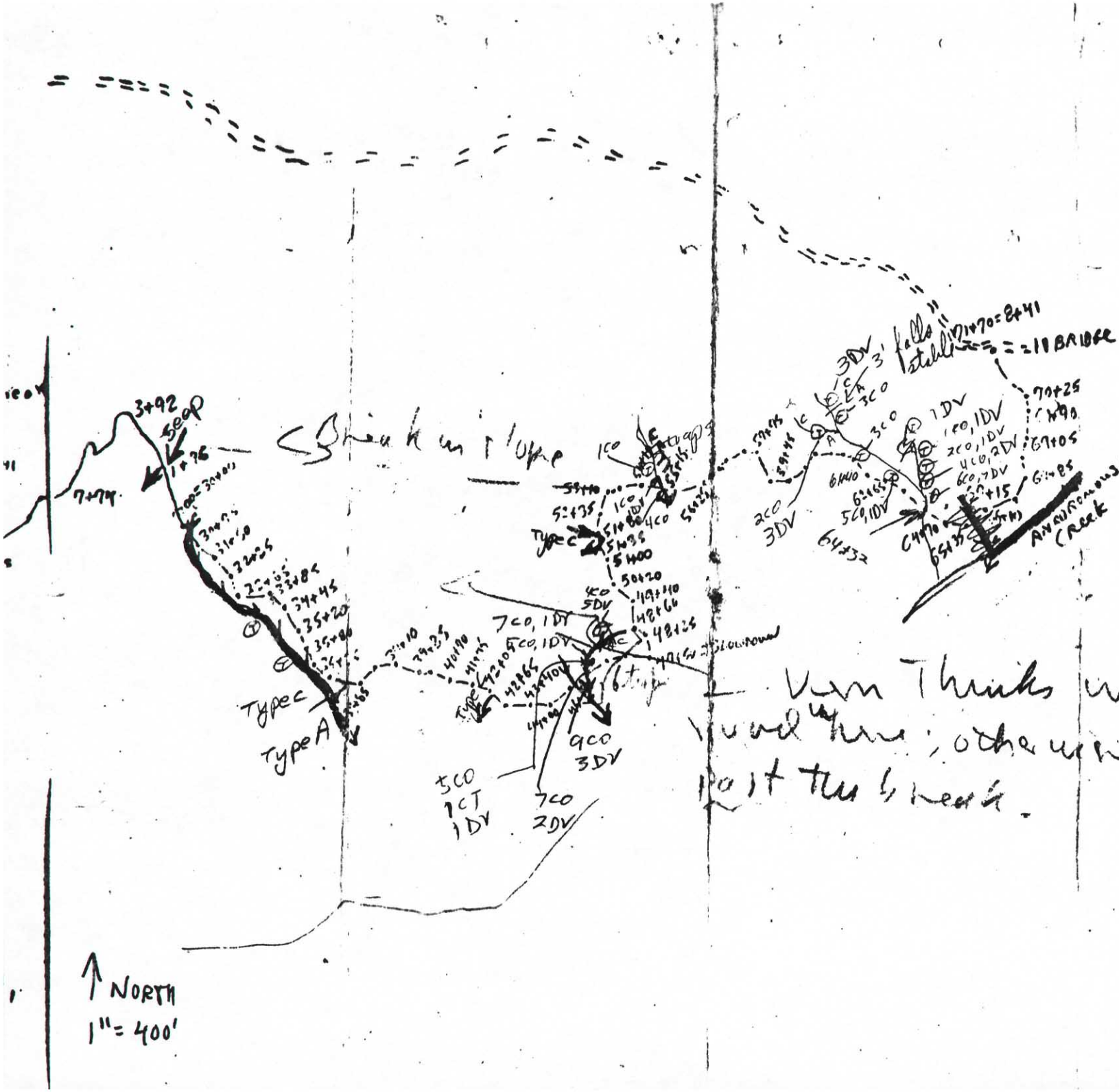

Vern Thinks we need a road here; otherwise can't get past the break.