State of Alaska
Department of Fish and Game
Nomination for Waters
Important to Anadromous Fi

ALASKA DEPT. OF
FISH & GAME

OCT 13 1992

REGION II
HABITAT DIVISION

AWC Volume (SE) SC SW W AR IN USGS Quad Craig A-3

Anadromous Water Catalog Number of Waterway 103-25-10050

Name of Waterway _____ USGS name ____ Local name ____

Addition ____ Deletion ____ Correction X Backup Information ____

For Office Use

Nomination # 93 056	Janal Shea — Regional Supervisor — Date 10-9-92
Revision Year:	Ed Wein — 12/15/92
Revision to: Atlas ____ Catalog ____ Both X	J Inoue — Drafted — Date 12/31/92
Revision Code: C-7	

OBSERVATION INFORMATION

Species	Date(s) Observed	Spawning	Rearing	Migration	Anadromous

Provide any clarifying information, including number of fish observed, location of fish survey data, etc. Attach a copy of the fish survey data, if available. Attach a copy of a map showing location of mouth and upper points of each species, specific stream reaches identified for spawning or rearing, locations of barriers, such as falls.

Comments:

Stream is incorrectly drawn; redraw as shown on attached maps.

Name of Observer (please print) James D. Durst, Habitat Biologist

Date: 10/5/92 Signature: James D Durst

Address: ADF&G Habitat Division
P.O. Box 271, Klawock, AK 99925

Signature of Area Biologist: Jack Gustafson

Rev. 12/91

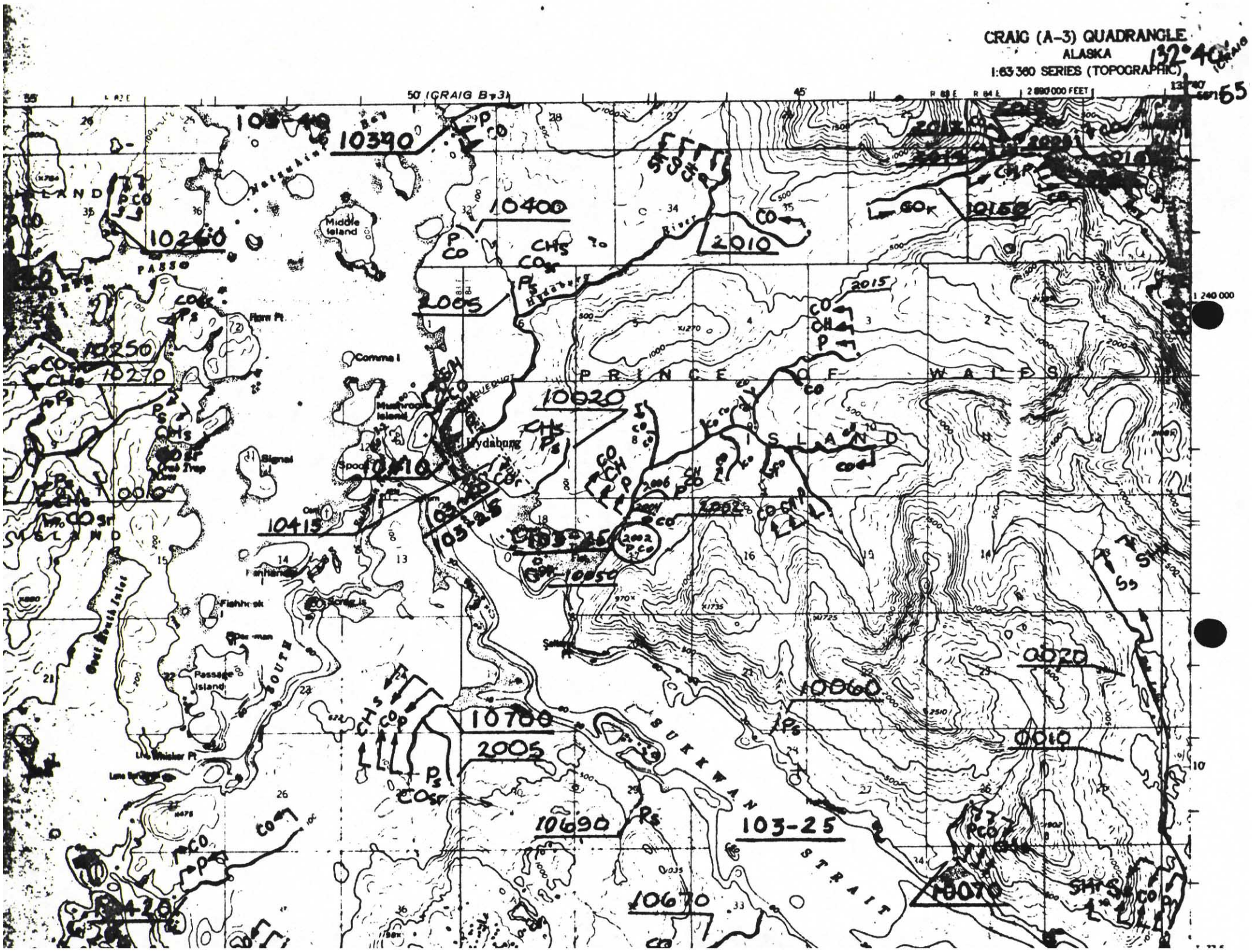
CRAIG (A-3) QUADRANGLE
ALASKA
1:63 360 SERIES (TOPOGRAPHIC)
132°40'
65
50' (CRAIG B-3)
2 890 000 FEET
1 240 000
PRINCE OF WALES ISLAND
SUKKWAN STRAIT
Middle Island
Comma I
Hydaburg
Signal
Passage Island
Fishhook
Scrag Is
Flora Pt
Hydaburg River
10390
10400
10260
10250
10270
10415
10020
10050
10060
10700
10690
10670
10070
2010
2005
2015
2002
0020
0010
103-25

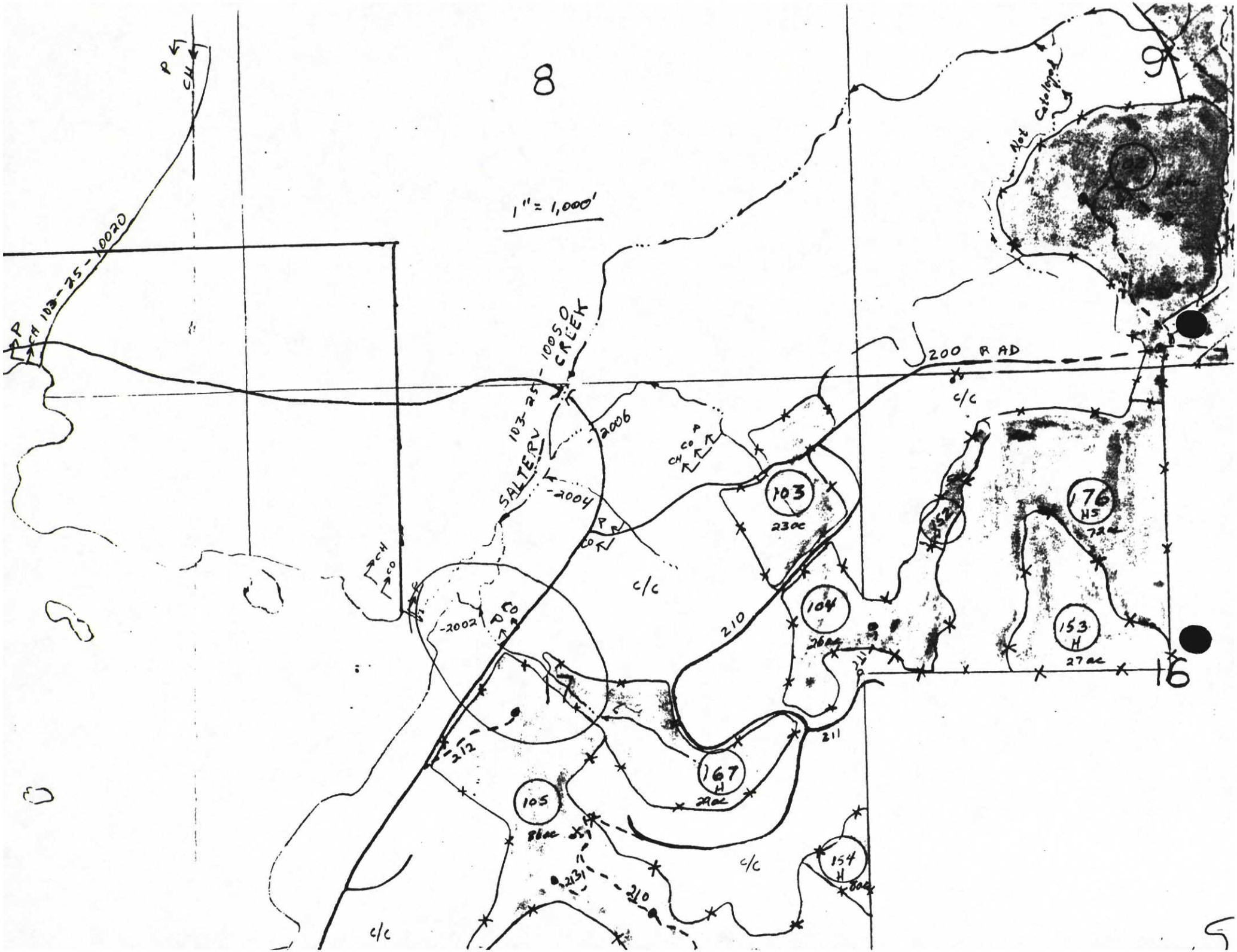
8
9
16
1" = 1,000'
103-25-10020
103-25-10050
SALTERV CREEK
200 RAD
Not Catalogued
103
230c
104
26ac
167
H
29ac
105
86ac
154
H
80ac
153
H
27ac
176
HS
72ac
152
210
211
212
213
-2002
-2004
-2006
c/c
P
CH
CO

RESRAFT
103-25-10050
MOVE
MOUTH POINT

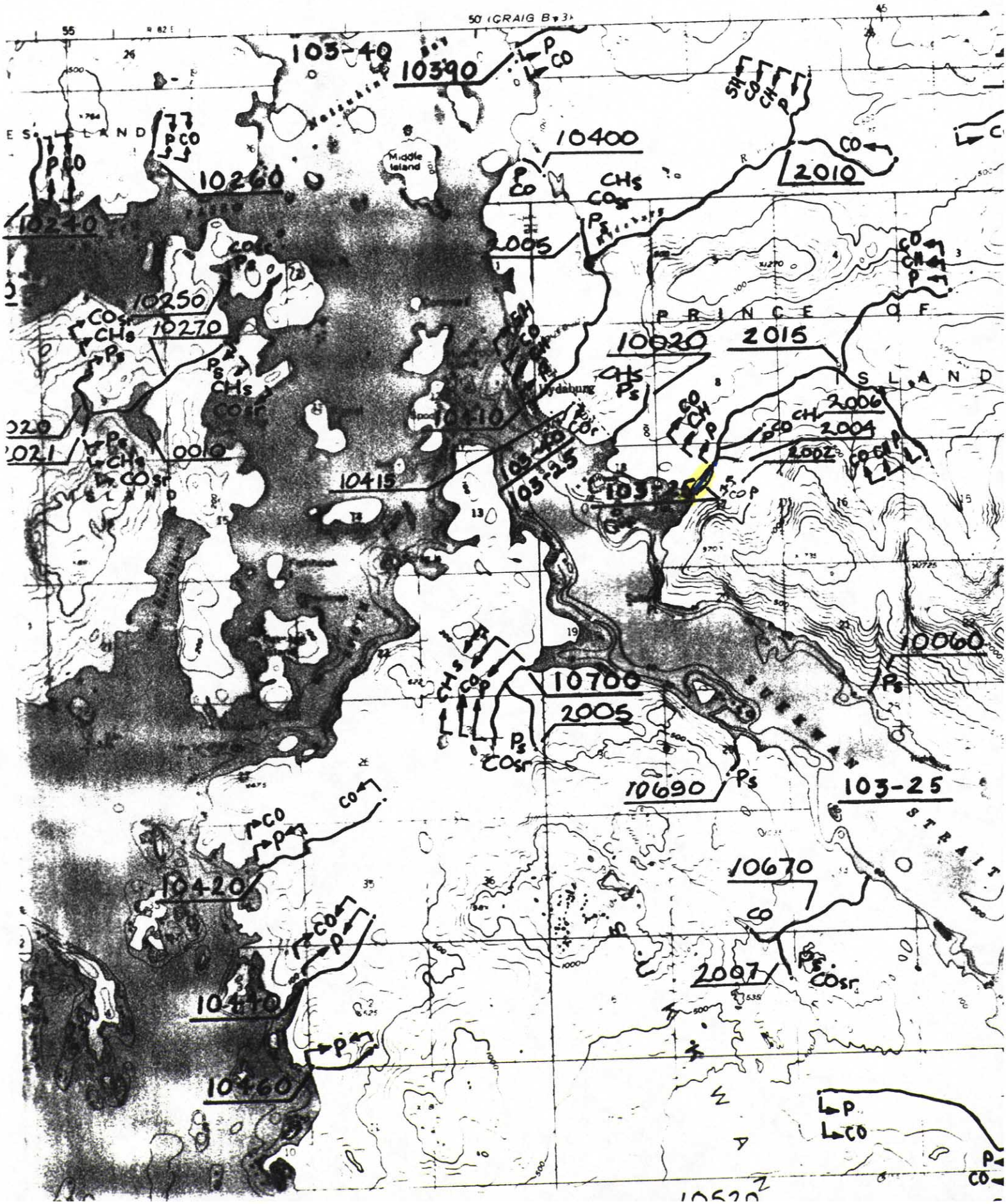

State of Alaska
Department of Fish and Game
Nomination for Waters
Important to Anadromous Fi

ALASKA DEPT. OF
FISH & GAME

OCT 15 1992

REGION II
HABITAT DIVISION

AWC Volume (SE) SC SW W AR IN USGS Quad Craig A-3

Anadromous Water Catalog Number of Waterway 103-25-10050 - various

Name of Waterway Saltery Creek System USGS name ___ Local name ___

Addition X Deletion ___ Correction ___ Backup Information ___

For Office Use

Nomination # 93 055

Revision Year: ___

Revision to: Atlas ___ Catalog ___

Both ___

Revision Code: ___

Jamal Shea — Regional Supervisor — 10-9-92 — Date

___ — Drafted — ___ — Date

OBSERVATION INFORMATION

See attachments

Species	Date(s) Observed	Spawning	Rearing	Migration	Anadromous

Provide any clarifying information, including number of fish observed, location of fish survey data, etc. Attach a copy of the fish survey data, if available. Attach a copy of a map showing location of mouth and upper points of each species, specific stream reaches identified for spawning or rearing, locations of barriers, such as falls.

Comments:

Extensive baited minnow trapping and fry observation during several Forest Practices Inspections. See attached sheets for details.

Name of Observer (please print) James D. Durst, Habitat Biologist

Date: 10/6/92 Signature: James D Durst

Address: ADF&G Habitat Division

P.O. Box 271, Klawock, AK 99925

Signature of Area Biologist: Jack Simpson

Rev. 12/9

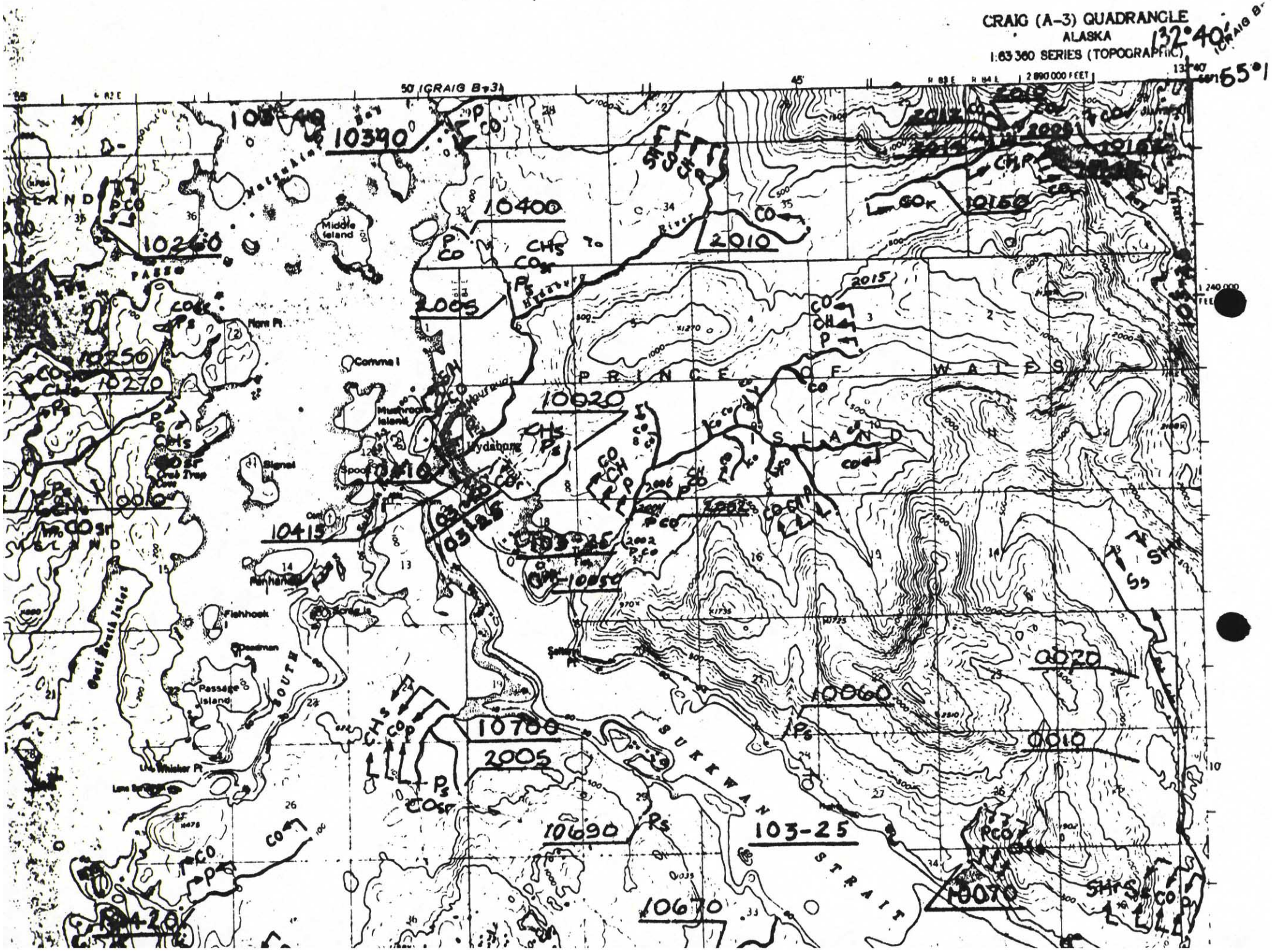
CRAIG (A-3) QUADRANGLE
ALASKA
1:63 360 SERIES (TOPOGRAPHIC)
132°40'
55°1
50' (CRAIG B-3)
2 890 000 FEET
1 240 000 FEET
PRINCE OF WALES ISLAND
SUKKWAN STRAIT
Middle Island
Comma I
Mushroom Island
Hydaburg
Signal
Fishhook
Passage Island
Whisker Pt
Goat Mouth Inlet
Hydaburg River
10390
10400
10260
10250
10270
10415
10020
10050
10700
10690
10670
10070
10060
10150
2010
2005
2015
2002
0020
0010
103-25

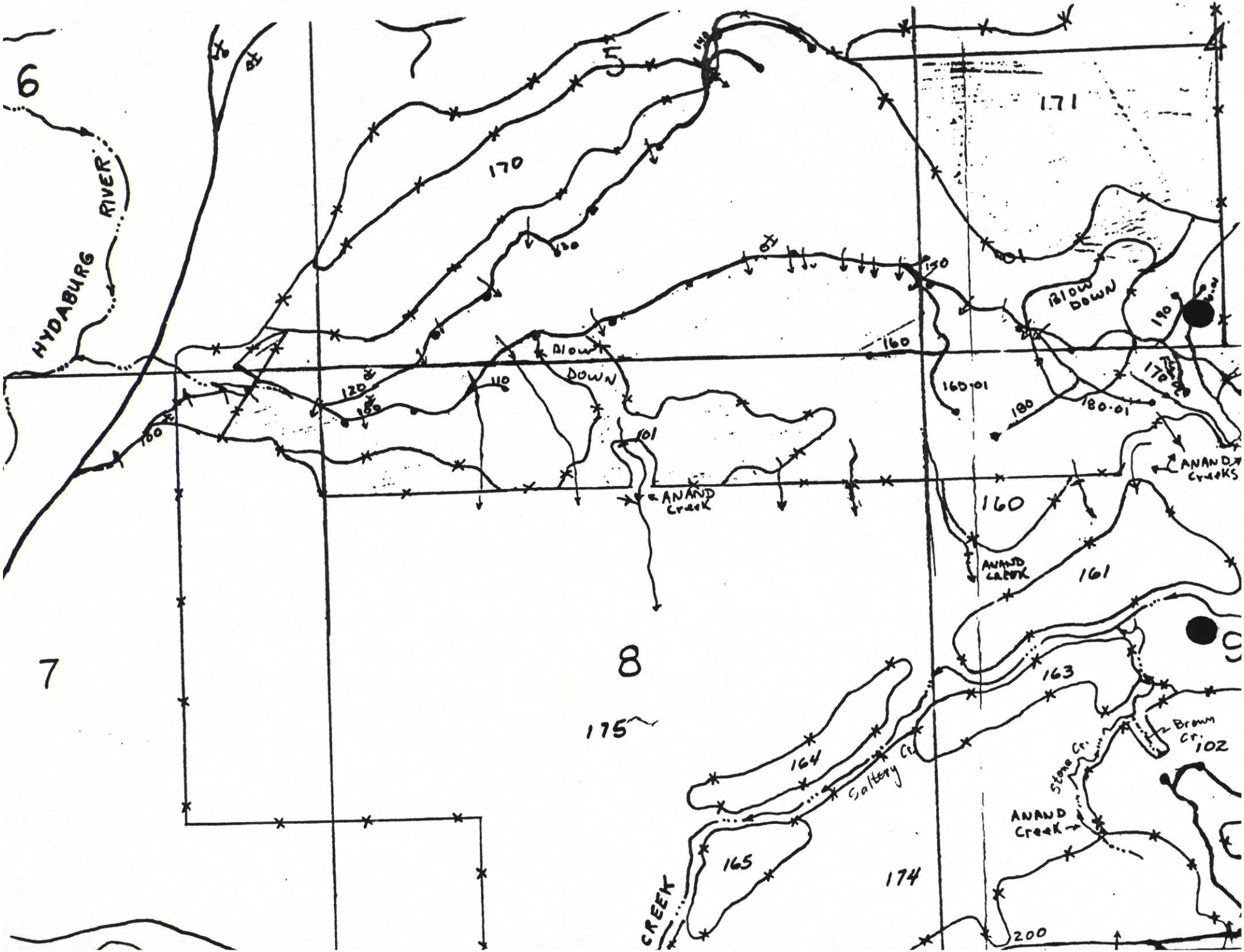

6
HYDABURG RIVER
5
170
171
BLOW DOWN
BLOW DOWN
160
160-01
180
180-01
190
170
120
110
100
101
ANAND Creek
ANAND Creeks
160
ANAND CREEK
161
7
8
9
175
163
164
Saltery Cr.
Brown Cr.
102
Stone Cr.
ANAND Creek
165
174
CREEK
200

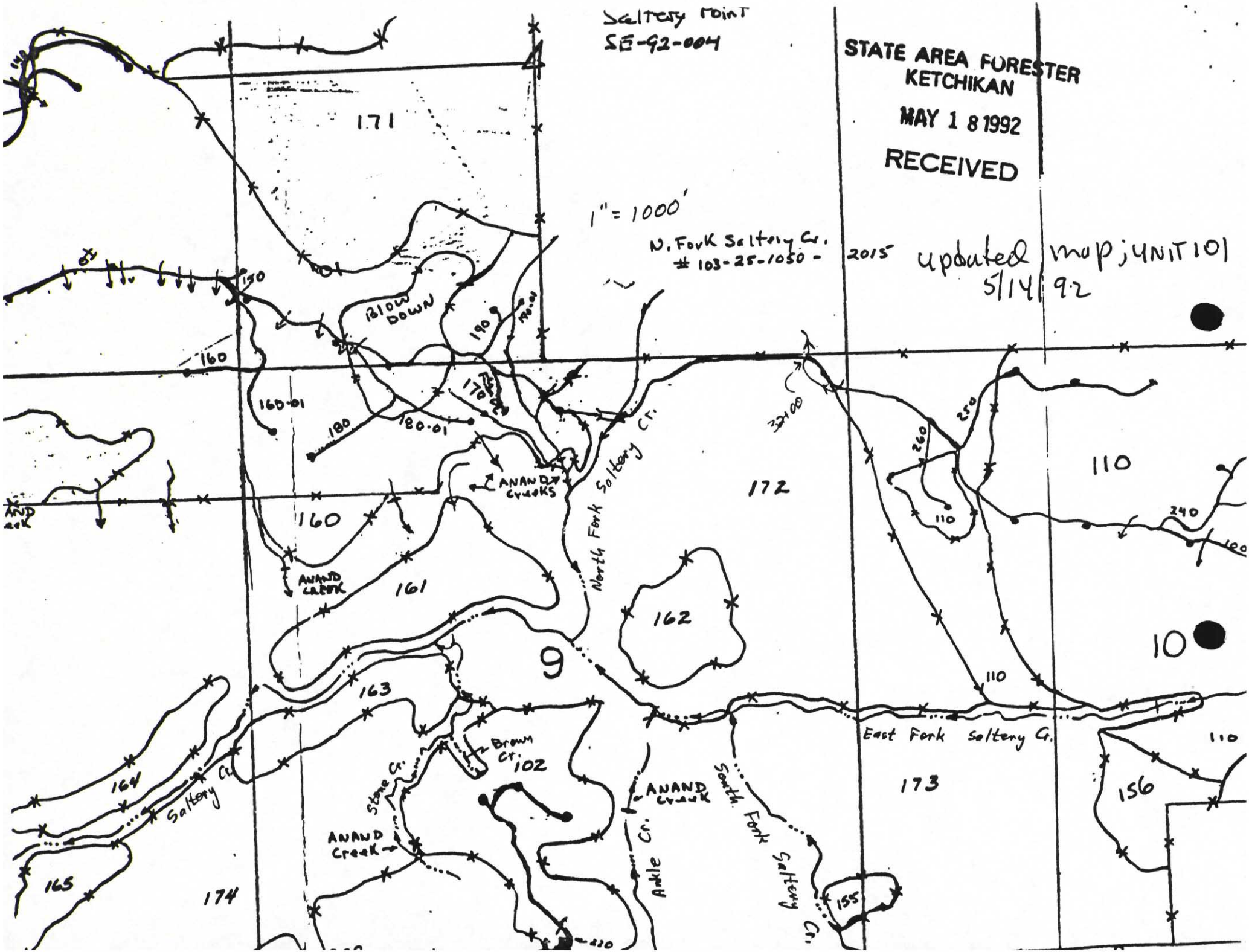
Saltery Point
SE-92-004
STATE AREA FORESTER
KETCHIKAN
MAY 1 8 1992
RECEIVED
1" = 1000'
N. Fork Saltery Cr.
103-25-1050 - 2015
updated map; UNIT 101
5/14/92
171
BLOW DOWN
160
160-01
180
180-01
190
170
ANAND CREEKS
ANAND CREEK
160
161
North Fork Saltery Cr.
172
162
9
163
Brown Cr.
102
Stone Cr.
ANAND Creek
ANAND Creek
Ankle Cr.
South Fork Saltery Cr.
155
East Fork Saltery Cr.
173
156
110
10
240
250
260
110
110
110
164
165
174
Saltery Cr.

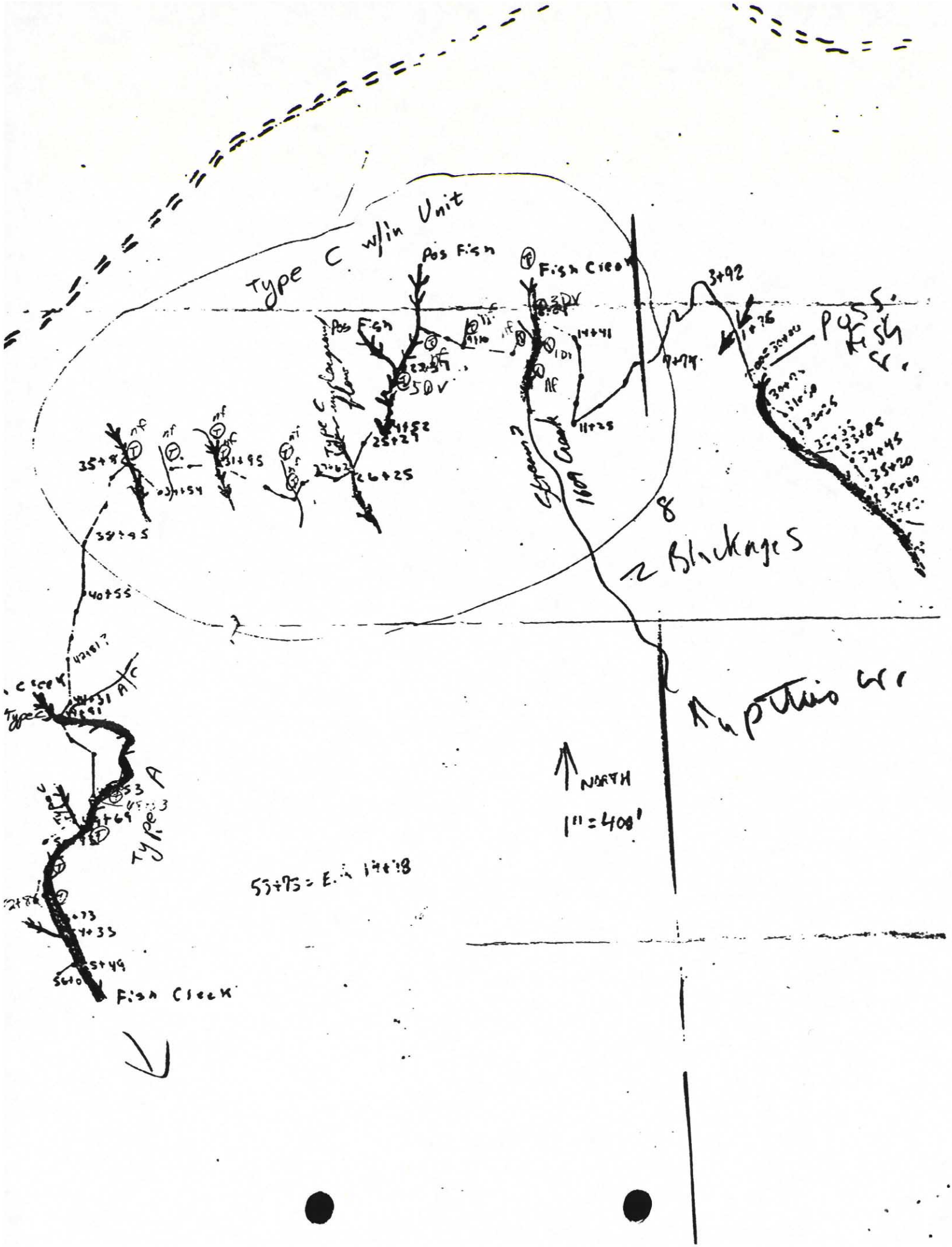

Type C w/in Unit
Pos Fish
Fish Creek
3DV
5DV
14+41
11+25
3+92
Pos Fish Cr.
Type C
Stream 1
1609 Creek
8
2 Blockages
Type A
Type C
Fish Creek
NORTH
1" = 400'

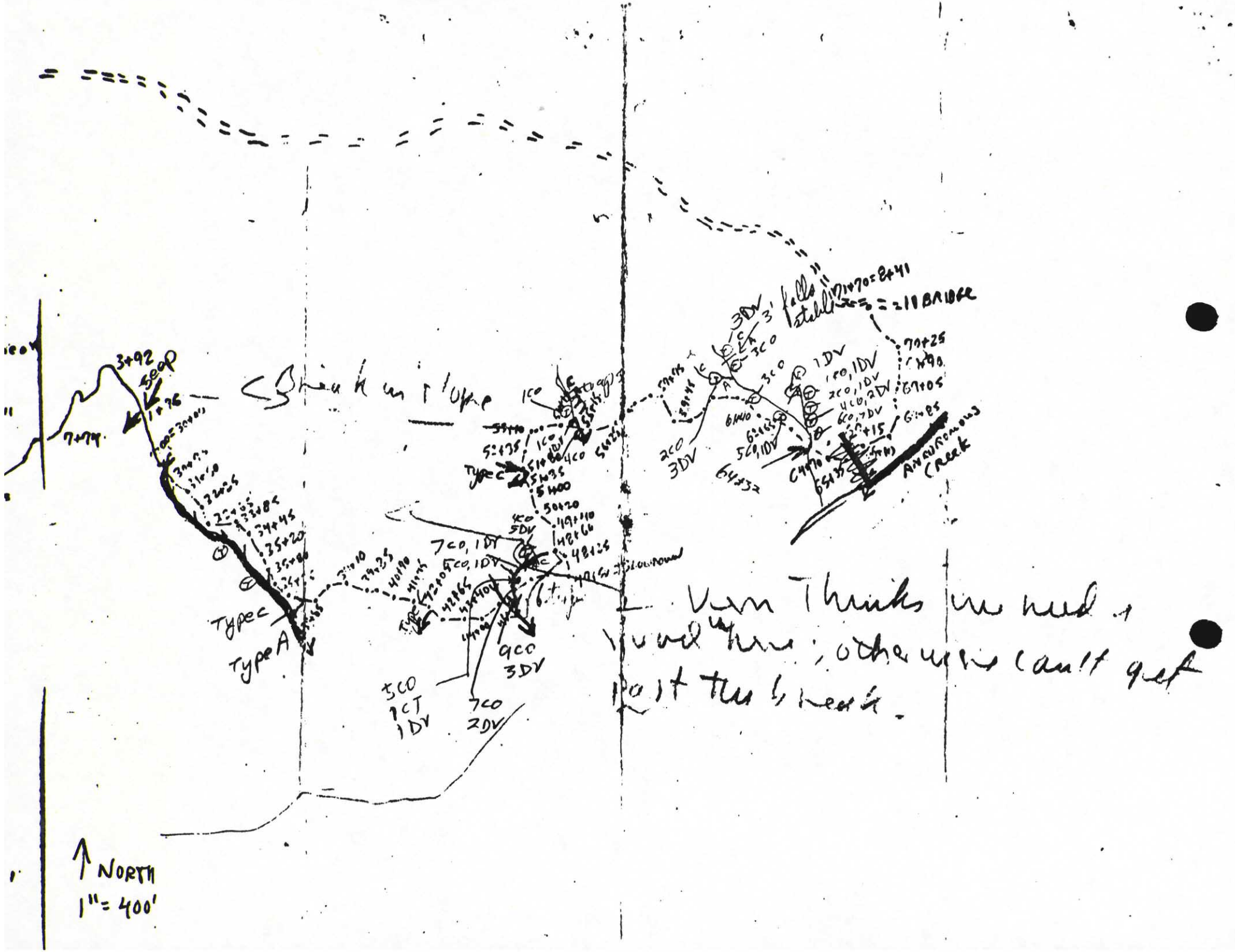

Vern Thinks we need a road here; otherwise can't get past this break.