State of Alaska
Department of Fish and Game
Nomination for Waters
Important to Anadromous Fish

ALASKA DEPT. OF FISH & GAME

OCT 13 1992

REGION II HABITAT DIVISION

AWC Volume (SE) SC SW W AR IN USGS Quad Craig B-4

Anadromous Water Catalog Number of Waterway 103-60-10507

Name of Waterway Staub Creek USGS name ___ Local name X

Addition X Deletion ___ Correction ___ Backup Information ___

For Office Use

Nomination # 93 049	Jerrel Shea 10-9-92 Regional Supervisor Date
Revision Year:	Edward W. Weiss 12/15/92
Revision to: Atlas ___ Catalog ___ Both X	L. Inoue 1/5/93 Drafted Date
Revision Code: A-2	

OBSERVATION INFORMATION

Species	Date(s) Observed	Spawning	Rearing	Migration	Anadromous
coho salmon	4/10/92		X		Yes

Provide any clarifying information, including number of fish observed, location of fish survey data, etc. Attach a copy of the fish survey data, if available. Attach a copy of a map showing location of mouth and upper points of each species, specific stream reaches identified for spawning or rearing, locations of barriers, such as falls.

Comments:

See attached field notes + maps.

Name of Observer (please print) James D. Durst, Habitat Biologist

Date: 10/6/92 Signature: James D Durst

Address: ADF&G Habitat Division
P.O. Box 271, Klawock, AK 99925

Signature of Area Biologist: Jack Gustafson

Rev. 12/91

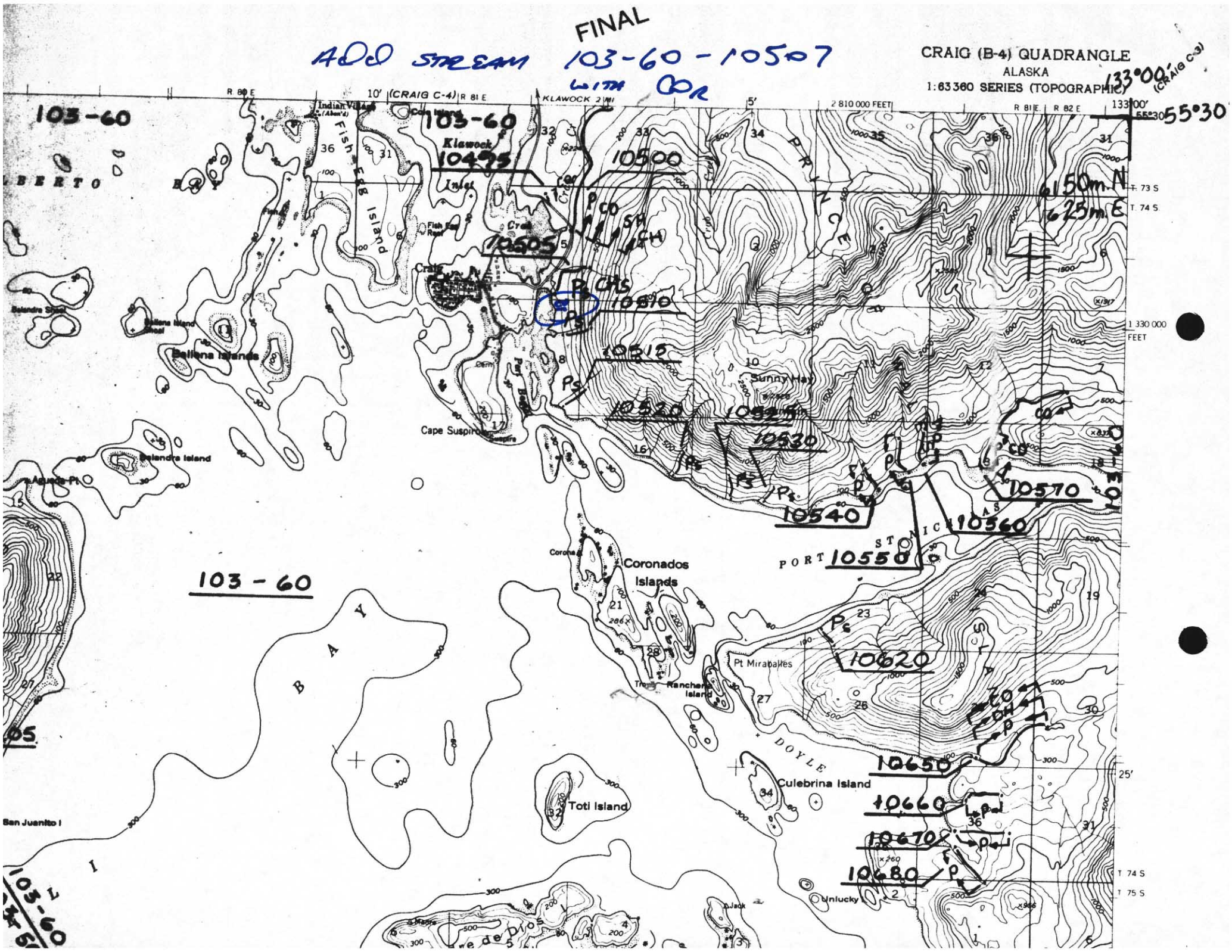
FINAL
ADD STREAM 103-60-10507
WITH QR
CRAIG (B-4) QUADRANGLE
ALASKA
1:63360 SERIES (TOPOGRAPHIC)
133°00'
55°30
103-60
Klawock
10495
10500
10505
10510
10515
10520
10525
10530
10540
10550
10560
10570
10620
10650
10660
10670
10680
Fish Egg Island
Craig
Klawock Inlet
Bellana Islands
Bolander Island
Cape Suspiration
Sunny Hay
PRINCE OF WALES
Coronados Islands
Pt Mirabalies
Ranchera Island
Culebrina Island
Toti Island
DOYLE
BAY
6150m.N
625m.E
T. 73 S
T. 74 S
T. 75 S
1 330 000 FEET

Friday 10 April 1992 JD

Shaan-Seet Inc. Inspections w/ Al Peterson, Sam Thomas

Tides: 6:13 am, 8.9'; 1:28 pm, 0.4'; 8:18 pm, 7.6'

pulled 2 traps left overnight in stream opposite 63 Pit; no fish; Type C

walked stream indefilling & very mudded in; set 1 Trap nf in muddy section; rest of stream too shallow for traps; joins Reservoir Creek; above join, found pink salmon jaws (Thomas says he thinks he saw them), set 2 traps nf x 2 in lower end tube, 1 just above join if in beach buffer

10 April (cont.)

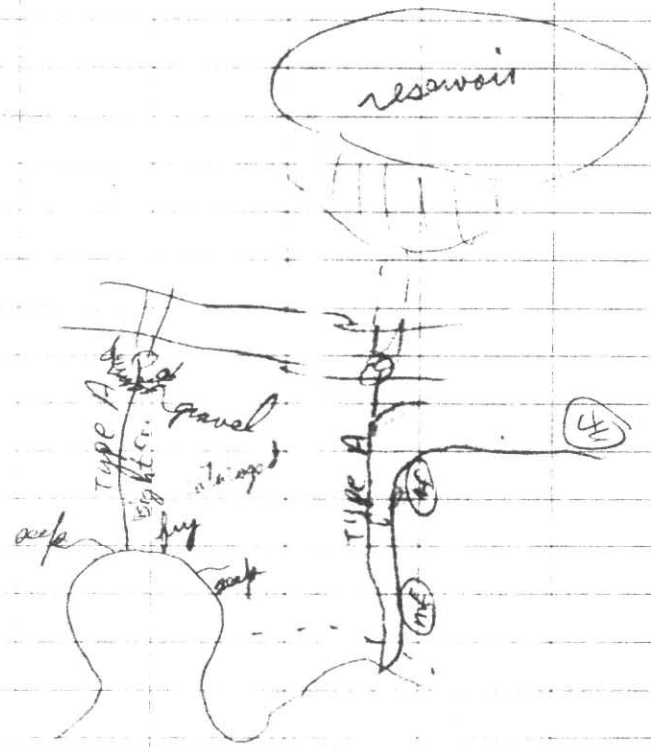

5CO each

put 2 traps in stream that's below 1/2 mi road. Trib from 3 at mouth low flow barrier, Type C; stream Type A to ~50' below road, where dries up

"Stone Creek"

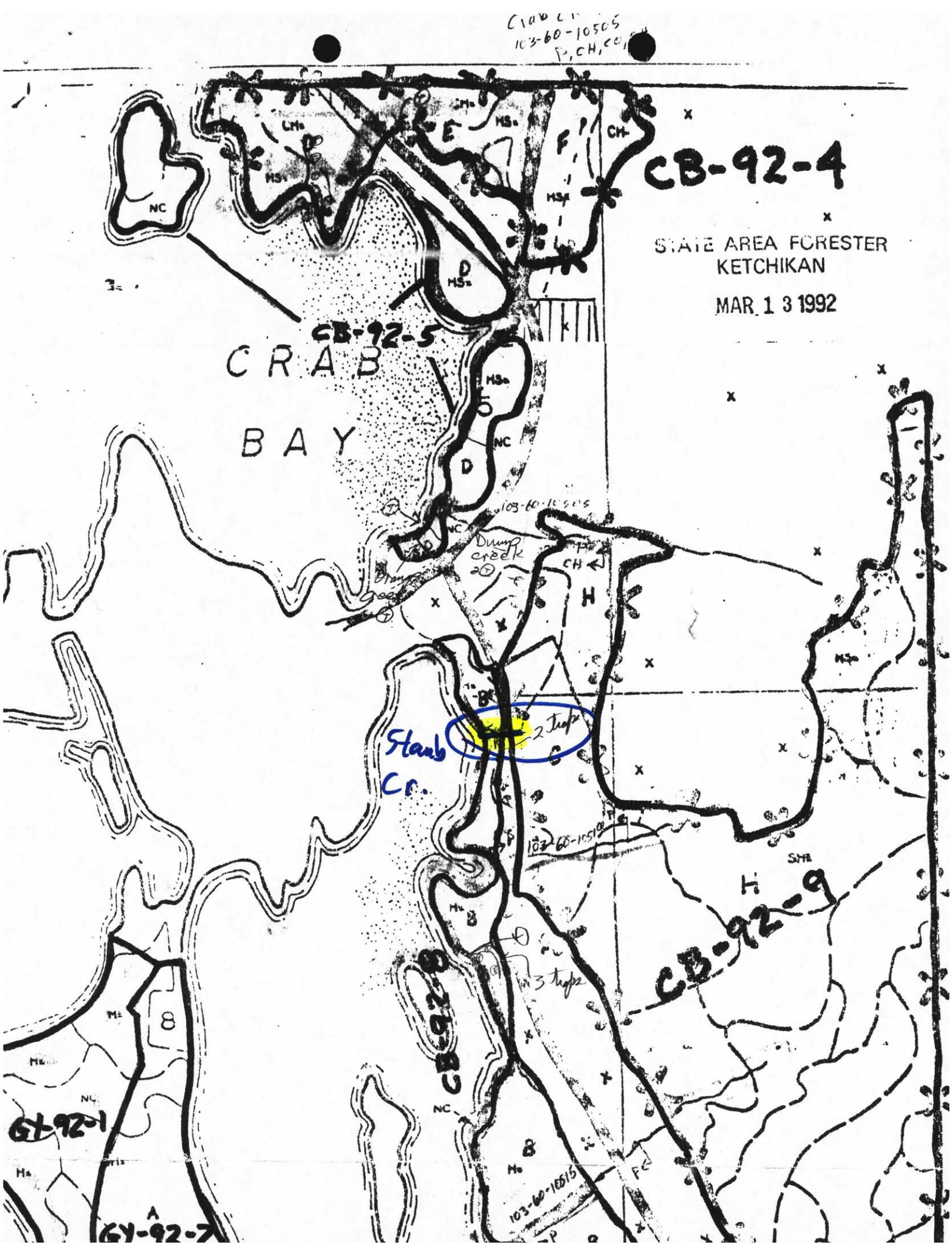

CB-92-4
STATE AREA FORESTER
KETCHIKAN
MAR 1 3 1992
CB-92-5
CRAB
BAY
103-60-10505
Drum creek
Staub Cr.
2 traps
103-60-10510
CB-92-9
3 traps
CB-92-8
GY-92-1
GY-92-2
103-60-10515