State of Alaska
Department of Fish and Game
Nomination for Waters
Important to Anadromous Fish

1992
Year of Revision

Anadromous Water Catalog Volume _____

USGS Quad ICY BAY (D-2 + D-3)

Name of Waterway locally known as "Jetty Cr." + Carson Cr.

Anadromous Water Catalog Number of Waterway
186-15-10550 + 186-15-10500 186-15-10520

ALASKA DEPT. OF
FISH & GAME

DEC 17 1991

REGION II
HABITAT DIVISION

Change to _____ Atlas

_____ Catalog

X Both

Addition X

Deletion _____

Correction X

Name addition:

USGS name _____

Local name JETTY CREEK

For Office Use

Nomination # 92 304

Regional Supervisor — Date

Drafted — Date

Species	Date(s) Observed	Spawning	Rearing	Migration
COHO	11/90; 10/91	X	X	X

Comments: Provide any clarifying information, including number of fish observed, location of fish survey data, etc.

Extensive foot survey conducted 10/15, 18, 20/91 – See attached maps. Aerial videotaping on 7/2/91 & 10/21/91 along with groundwork provided info for stream re-routing and coastline changes. Area north & east of Claybuff Point is a series of interconnected lakes. These have not been surveyed to date. Sortyard area contains extensive coho rearing habitat and could have an area (polygon) protection.

Attach a copy of a map showing location of mouth and upper points of each species, specific stream reaches identified for spawning or rearing, locations of barriers, such as falls. Attach a copy of the fish survey data, if available.

Name of Observer (please print) PHIL MOONEY / DAVE HARDY

Date: 12/11/91 Signature: Phil Mooney Dave Hardy

Address: 304 Lake Street, Rm. 103
Sitka, AK 99835

Signature of Area Biologist: _____

STATE OF ALASKA

DEPARTMENT OF FISH AND GAME

WALTER J. HICKEL, GOVERNOR

FAX # 349-1723

333 RASPBERRY ROAD
ANCHORAGE, ALASKA 99518-1599
PHONE: (907) 344-0541

RAPIFAX TRANSMITTAL SHEET

TO: FRANK RUE
ADF&G HABITAT DIVISION

DATE: 1/15/92

No. Pages: 2
(including this one)

FROM: ED WEISS PH 267-2273
ADF&G HABITAT DIVISION REG. II

MESSAGE:

FRANK,

YOU WILL BE RECIEVING A NOMINATION PACKAGE FOR AN ELIPSE AT THE ICY CAPE SORT YARD. YOU SHOULD RECIEVE THIS SOMETIME TOMMORROW, 1/16/92.

I MADE A MISTAKE IN DELINEATING THE AREA FOR THE POLYGON. THIS IS ON THE FIRST MAP PAGE FOLLOWING THE NOMINATION FORM. THE POLYGON SHOULD BE MARKED AS SHOWN ON THE MAP ATTACHED TO THIS FAX MESSAGE AND INCLUDE THE SORT YARD AREA ONLY AS DENOTED ON MAPS "C" & "D" OF THE NOMINATION PACKAGE.

PLEASE REPLACE THE INCORRECT MAP WITH A COPY OF THE MAP ATTACHED TO THIS FAX.

SORRY FOR THE CONFUSION. THANKS

ES

PLEASE CALL IF YOU HAVE ANY QUESTIONS.

ICY BAY (D-2 AND D-3) QUADRANGLE
ALASKA
1:63 360 SERIES (TOPOGRAPHIC)

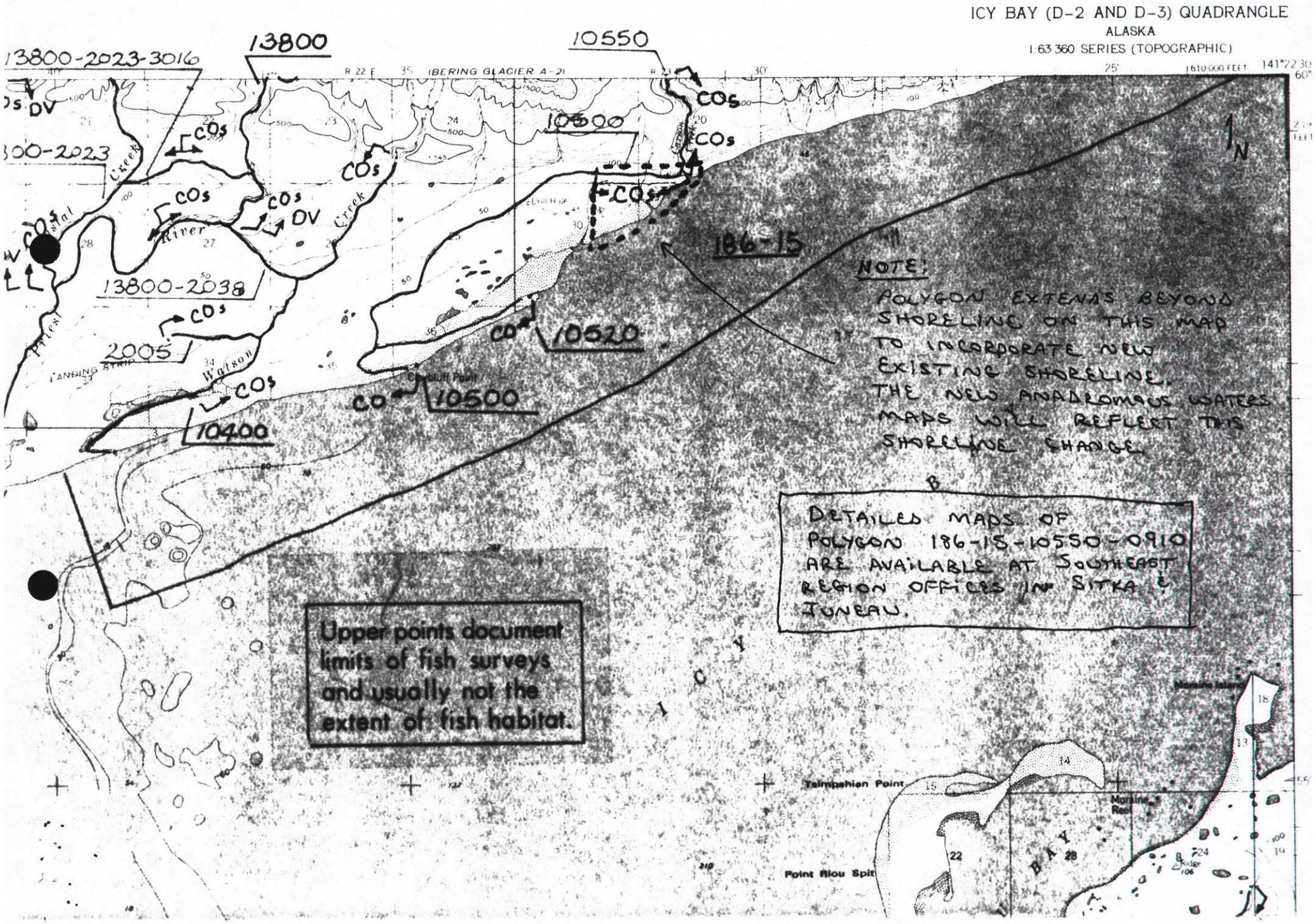

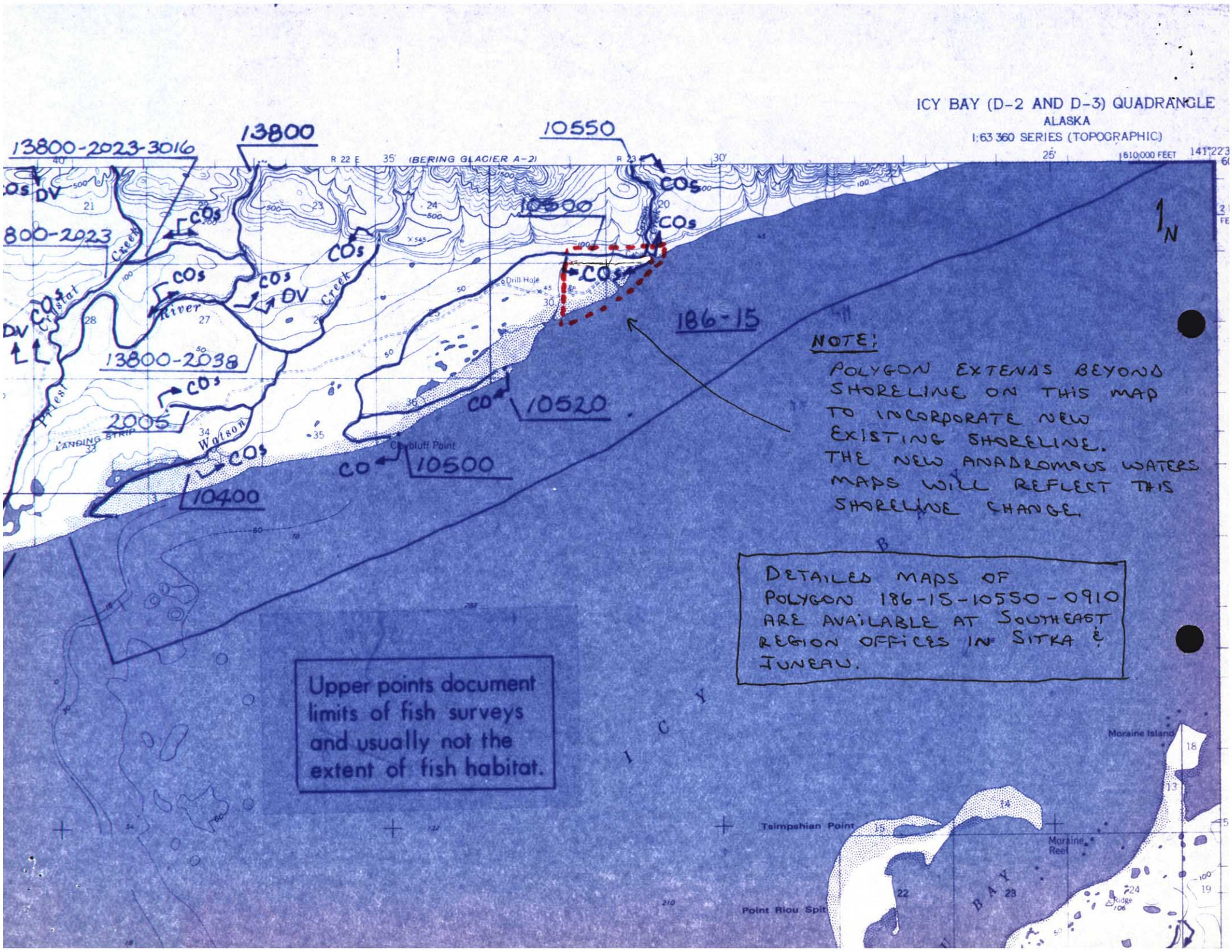
ICY BAY (D-2 AND D-3) QUADRANGLE
ALASKA
1:63 360 SERIES (TOPOGRAPHIC)
13800-2023-3016
13800
10550
(BERING GLACIER A-2)
R 22 E
R 23 E
610 000 FEET
141°22'3
800-2023
COs
DV
CO
10500
186-15
13800-2038
2005
10520
10500
10400
Drill Hole
Clayburff Point
LANDING STRIP
Watson
Creek
River
Crystal
Priest
NOTE:
POLYGON EXTENDS BEYOND SHORELINE ON THIS MAP TO INCORPORATE NEW EXISTING SHORELINE.
THE NEW ANADROMOUS WATERS MAPS WILL REFLECT THIS SHORELINE CHANGE.
DETAILED MAPS OF POLYGON 186-15-10550-0910 ARE AVAILABLE AT SOUTHEAST REGION OFFICES IN SITKA & JUNEAU.
Upper points document limits of fish surveys and usually not the extent of fish habitat.
ICY
BAY
Moraine Island
Tsimpshian Point
Moraine Reef
Point Riou Spit
Ridge

TRANSMISSION REPORT

:ADF&G/HABITAT DIV. (JAN 15 '92 10:49AM)

DATE	START TIME	REMOTE TERMINAL IDENTIFICATION	MODE	TIME	RESULTS	TOTAL PAGES	DEPT. CODE	FILE NO.
JAN 15	10:46AM	907 463 3768	G3EST	02'41"	OK	02		

MEMORANDUM

State of Alaska

DEPARTMENT OF FISH & GAME

TO: Frank Rue
Director
Habitat Division
Department of Fish and Game

DATE: January 13, 1992

FILE NO.:

TELEPHONE NO.: 267-2284

SUBJECT: Polygon Nomination for Anadromous Waters Catalog and Atlas

FROM: Lance Trasky
Regional Supervisor
Region II
Habitat Division
Department of Fish and Game

Attached is a nomination for a polygon associated with the sort yard area at the mouth of Carson Creek, near Icy Cape. The area has numerous small channels in which anadromous fish have been documented by the ADF&G. Additionally, the area is still undergoing geological and hydrological changes; many of the channels have changed since the U.S. Geological Survey maps were revised in 1983.

We would like this polygon added to the 1992 revision of the Atlas and Catalog. We plan to further delineate this polygon with an inset at a larger scale for the 1993 revision. Time constraints prohibit us from doing so this year.

Please review the nomination and return it with your decision as soon as possible. Thank you.

Attachment

ICY BAY (D-2 AND D-3) QUADRANGLE
ALASKA
1:63 360 SERIES (TOPOGRAPHIC)

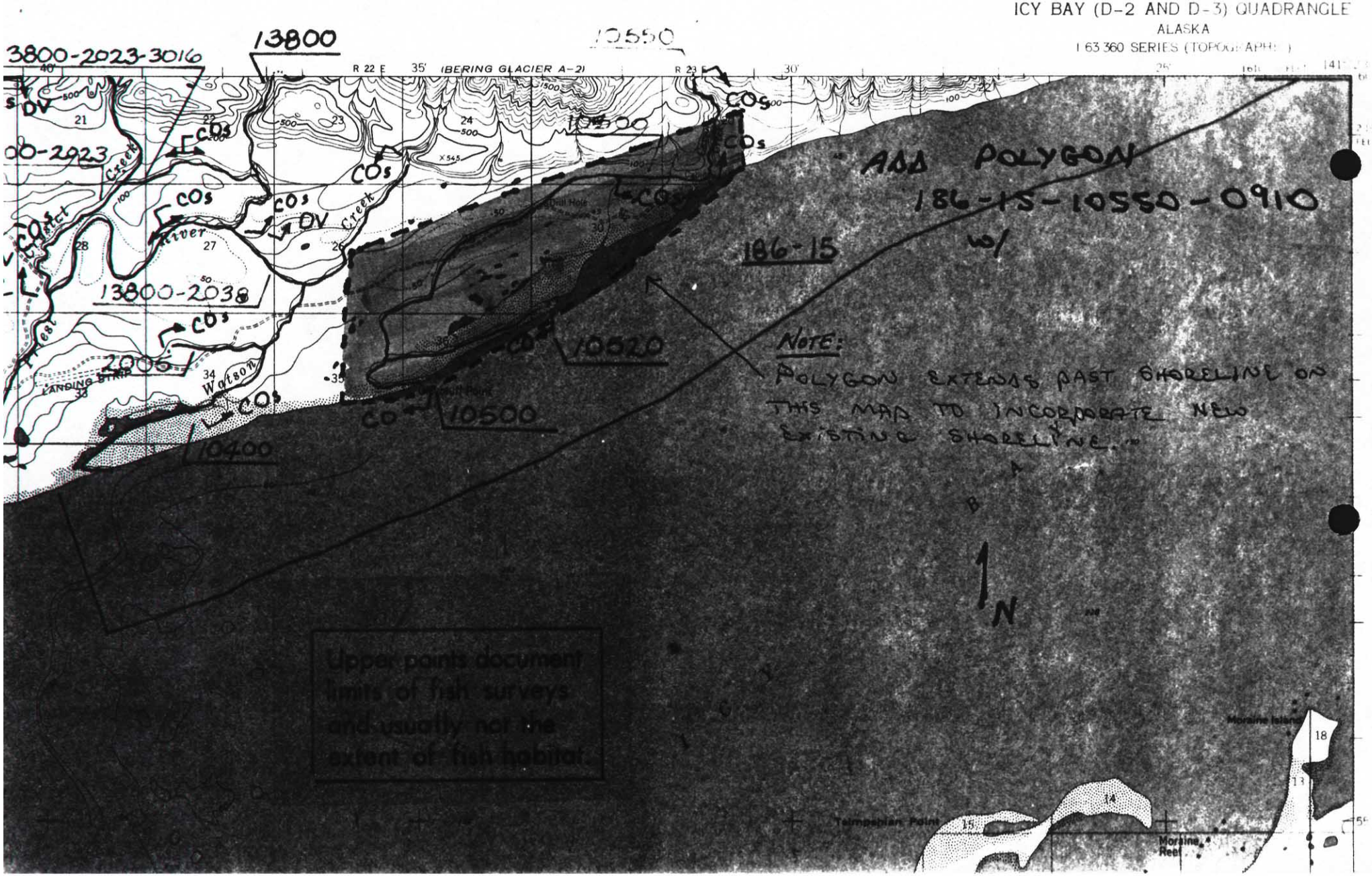

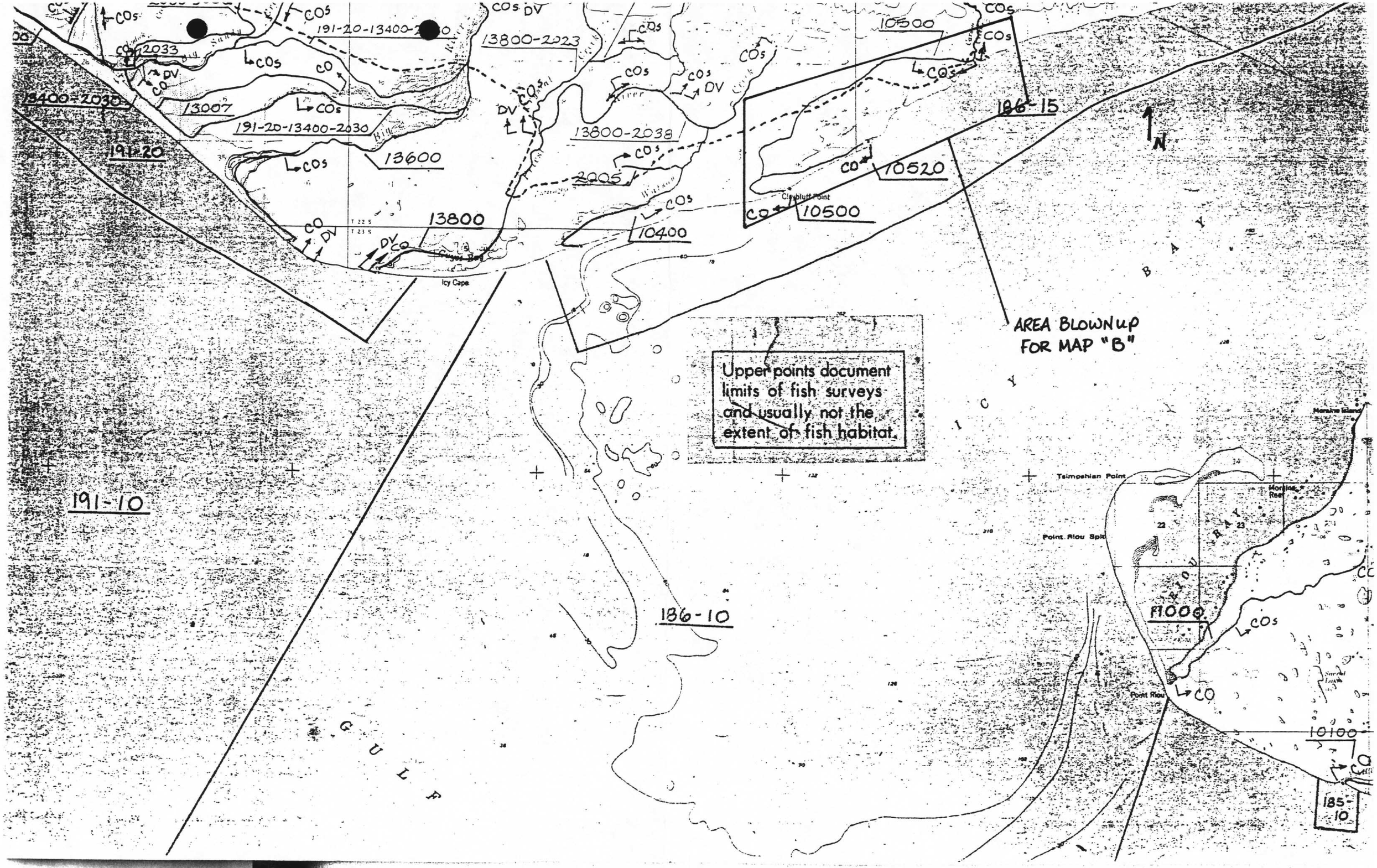

191-20-13400-2030
13800-2023
13400-2030
13007
191-20
13600
13800-2038
2005
13800
10400
10500
10520
186-15
N
AREA BLOWNUP FOR MAP "B"
Upper points document limits of fish surveys and usually not the extent of fish habitat.
191-10
186-10
11000
10100
185-10
Icy Cape
Clayburn Point
Tsimpshian Point
Point Riou Spit
Point Riou
G U L F
I C Y
B A Y

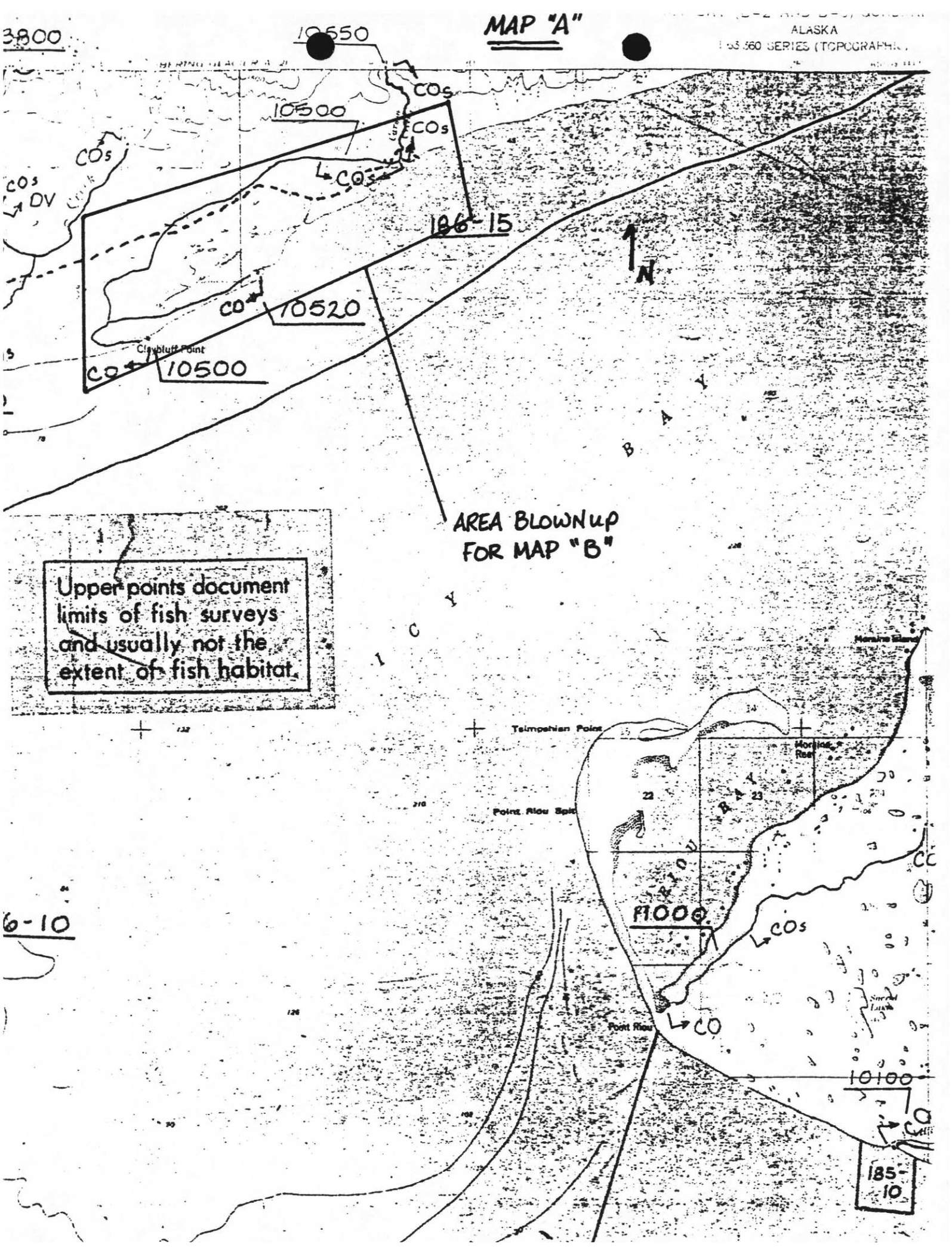
MAP "A"
ALASKA
3800
10650
10500
COs
COs
COs
COs
DV
186-15
N
CO
10520
Claybluff Point
CO
10500
AREA BLOWN UP
FOR MAP "B"
Upper points document limits of fish surveys and usually not the extent of fish habitat.
Tsimpshian Point
Point Riou Spit
Point Riou
11000
COs
CO
10100
185-10
6-10

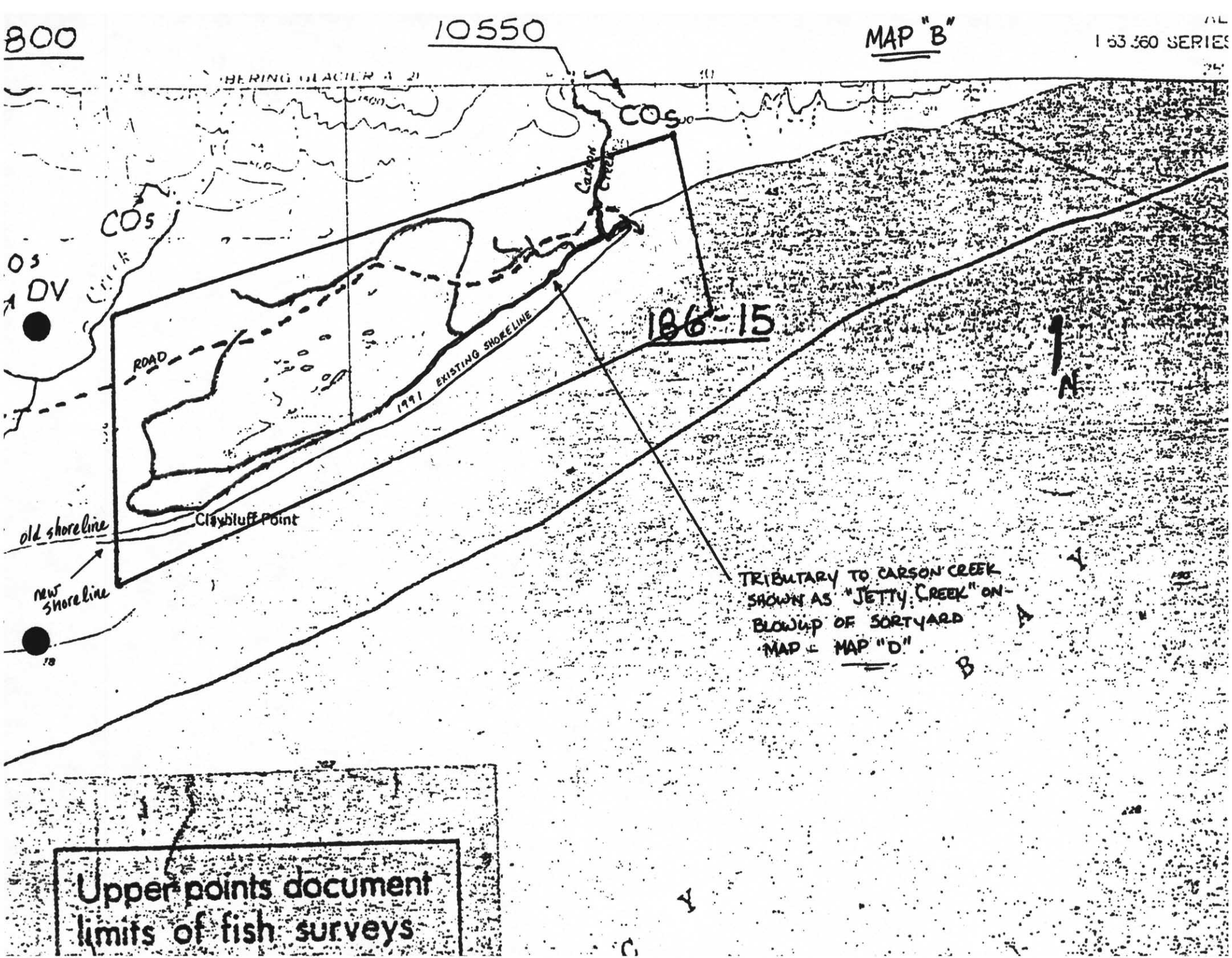
800
10550
MAP "B"
1:63,360 SERIES
BERING GLACIER
COS
Carson Creek
COS
DV
ROAD
1991 EXISTING SHORELINE
186-15
Claybluff Point
old shoreline
new shoreline
TRIBUTARY TO CARSON CREEK SHOWN AS "JETTY CREEK" ON BLOWUP OF SORTYARD MAP = MAP "D"
N
A
B
C
Upper points document limits of fish surveys

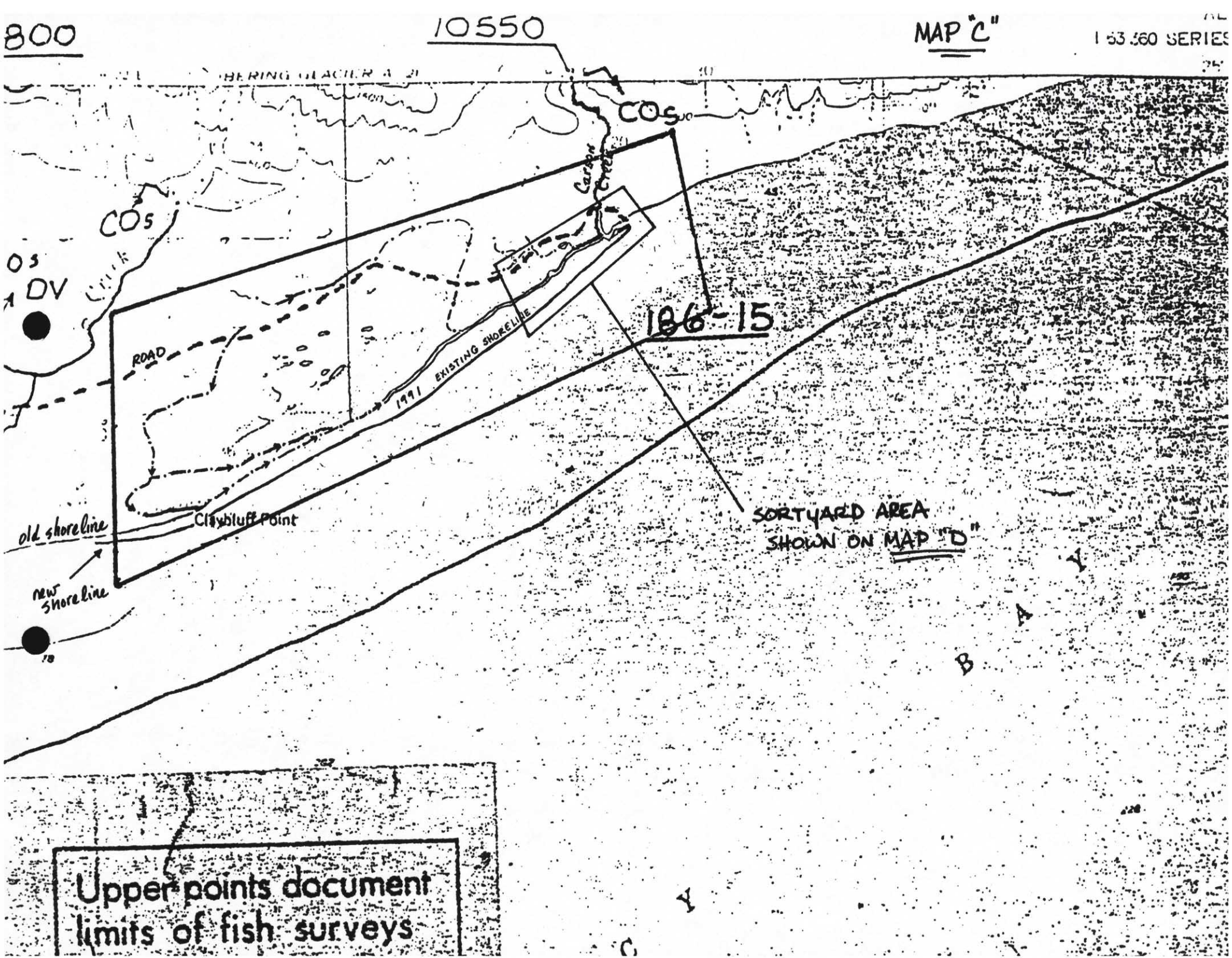
800
10550
MAP "C"
1:63,360 SERIES
COs
Carson Creek
COs
OS
DV
ROAD
1991 EXISTING SHORELINE
186-15
Claybluff Point
old shoreline
new shoreline
SORTYARD AREA
SHOWN ON MAP "D"
B A Y
Y
Upper points document
limits of fish surveys

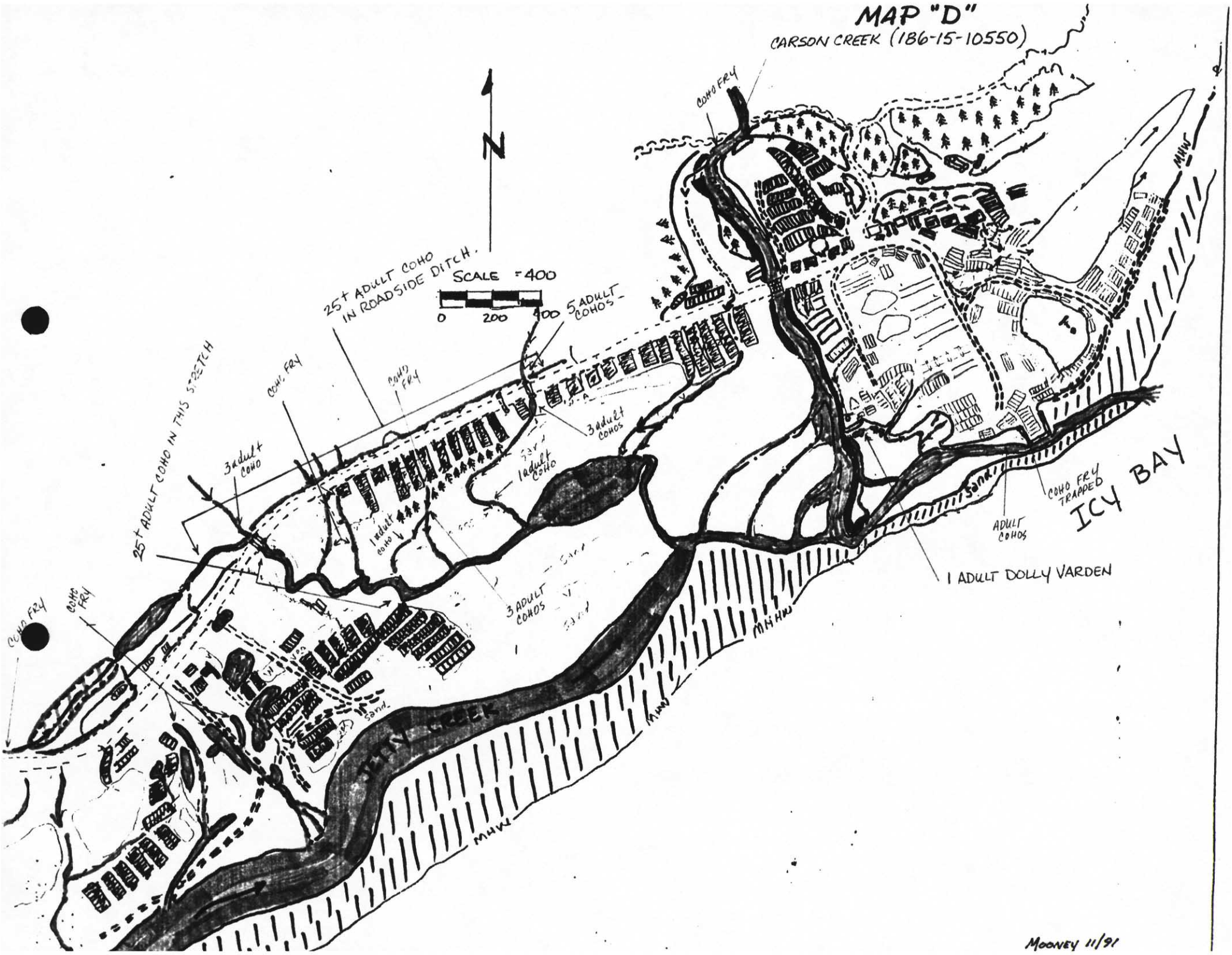
MAP "D"
CARSON CREEK (186-15-10550)
N
SCALE = 400
0 200 400
COHO FRY
25+ ADULT COHO IN ROADSIDE DITCH.
5 ADULT COHOS
25+ ADULT COHO IN THIS STRETCH
COHO FRY
COHO FRY
3 adult COHO
3 adult COHOS
1 adult COHO
1 adult COHO
3 ADULT COHOS
COHO FRY
COHO FRY
JETTY CREEK
MHW
MHW
MHW
MHW
Sand
Sand
Sand
Sand
ADULT COHOS
COHO FRY TRAPPED
ICY BAY
1 ADULT DOLLY VARDEN
MOONEY 11/91

SORT YARD + LTF AT ICY BAY
AUTHORIZED UNDER ICY BAY 4
+ GULF OF ALASKA 8.

SITE PLAN EFFECTIVE 10/91

MAP "E"

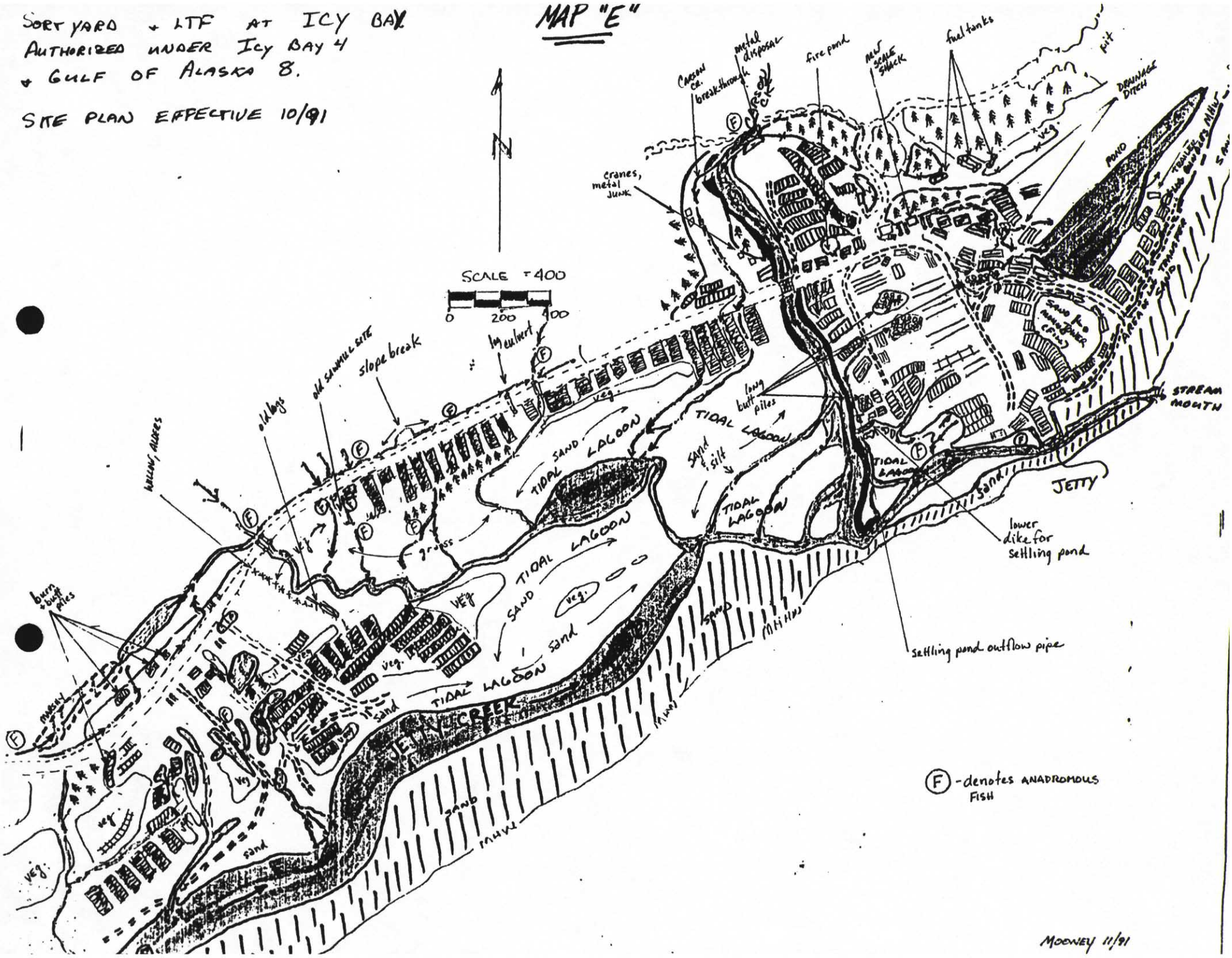

State of Alaska
Department of Fish and Game
Nomination for Waters
Important to Anadromous Fish

1992
Year of Revision

ALASKA DEPT. Of
FISH & GAME

DEC 1 5 1991

REGION II
HABITAT DIVISIO'

Anadromous Water Catalog Volume _____

USGS Quad ICY BAY (D-2 + D-3)

Name of Waterway locally known as "Jetty Cr." + Carson Cr.

Anadromous Water Catalog Number of Waterway _____

186-15-10550 + 186-15-10500 186-15-10520

Change to _____ Atlas

_____ Catalog

X Both

Addition X

Deletion _____

Correction X

Name addition:

USGS name _____

Local name JETTY CREEK

For Office Use 4

Nomination # 92 30

Richard Reed — Regional Supervisor — 12/16/91 — Date

_____ — Drafted — _____ — Date

Species	Date(s) Observed	Spawning	Rearing	Migration
COHO	11/90 ; 10/91	X	X	X

Comments: Provide any clarifying information, including number of fish observed, location of fish survey data, etc.

Extensive foot survey conducted 10/15, 18, 20/91 – See attached maps. Aerial videotaping on 7/2/91 & 10/21/91 along with groundwork provided info for stream re-routing and coastline changes. Area north & east of Claybuff Point is a series of interconnected lakes. These have not been surveyed to date. Sortyard area contains extensive coho rearing habitat and could have an area (polygon) protection.

Attach a copy of a map showing location of mouth and upper points of each species, specific stream reaches identified for spawning or rearing, locations of barriers, such as falls. Attach a copy of the fish survey data, if available.

Name of Observer (please print) PHIL MOONEY / DAVE HARDY

Date: 12/11/91 Signature: Phil Mooney Dave Hardy

Address: 304 Lake Street, Rm. 103

Sitka, AK 99835

Signature of Area Biologist: _____

Icy Bay Sortyard

Carson Creek: T.22S, R.23E, Sec. 20

West of Carson Creek approx. 1980 feet; Section 29.

West of Carson Creek (to the west end of sortyard) an additional 2310 feet is Section 30.

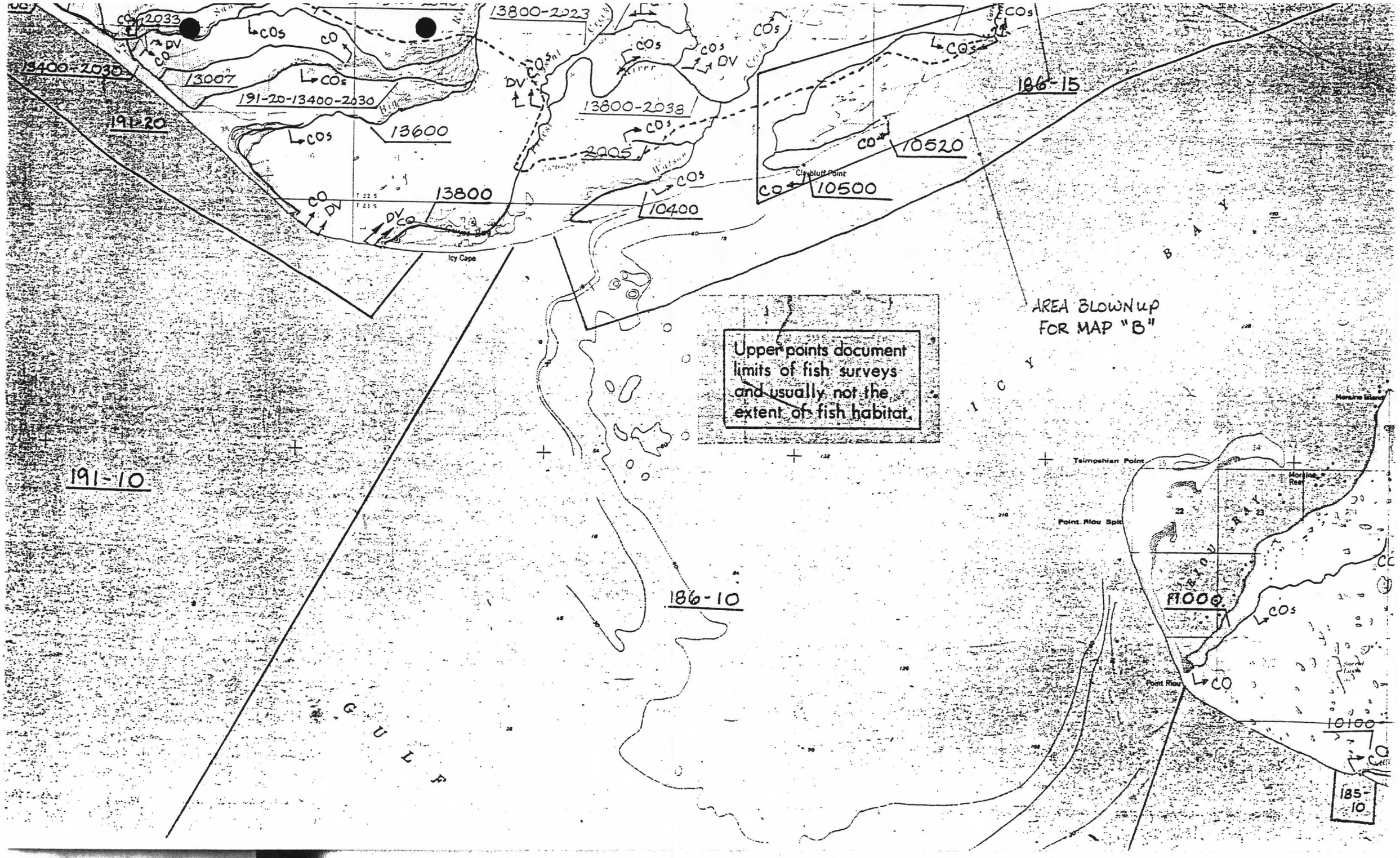

13800-2023
2033
COs
CO
DV
13400-2030
13007
191-20-13400-2030
191-20
13600
13800-2038
2005
186-15
10520
10500
10400
13800
Icy Cape
Claybluff Point
AREA BLOWN UP FOR MAP "B"
Upper points document limits of fish surveys and usually not the extent of fish habitat.
191-10
186-10
Tsimpshian Point
Point Riou Spit
Point Riou
11000
10100
185-10
G U L F
I C Y
B A Y

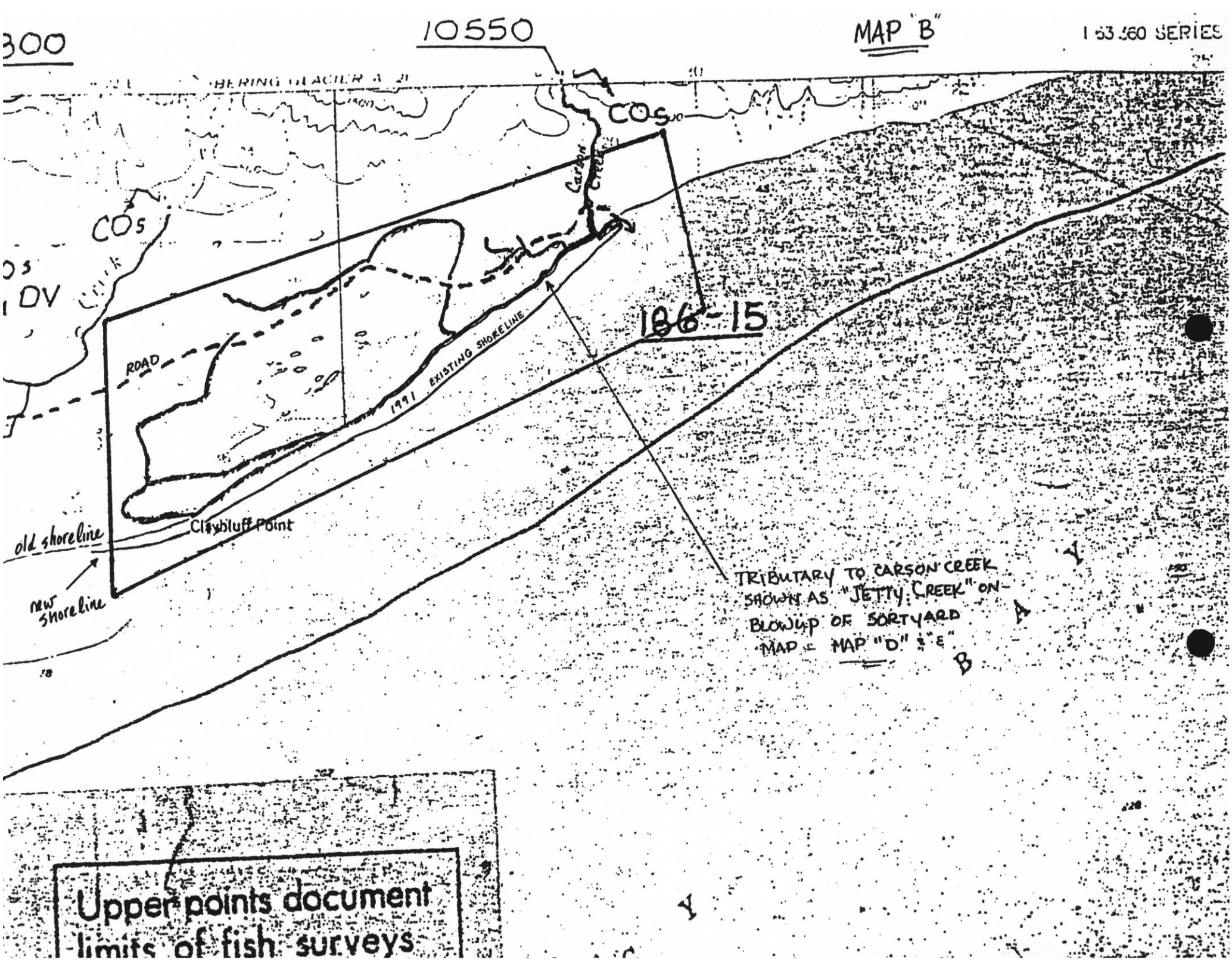
300
10550
MAP "B"
1:63,360 SERIES
BERING GLACIER
COS
Carson Creek
COS
DV
ROAD
1991 EXISTING SHORELINE
186-15
old shoreline
Claybluff Point
new shoreline
TRIBUTARY TO CARSON CREEK
SHOWN AS "JETTY CREEK" ON
BLOWUP OF SORTYARD
MAP = MAP "D" 1"=
A
B
Upper points document
limits of fish surveys

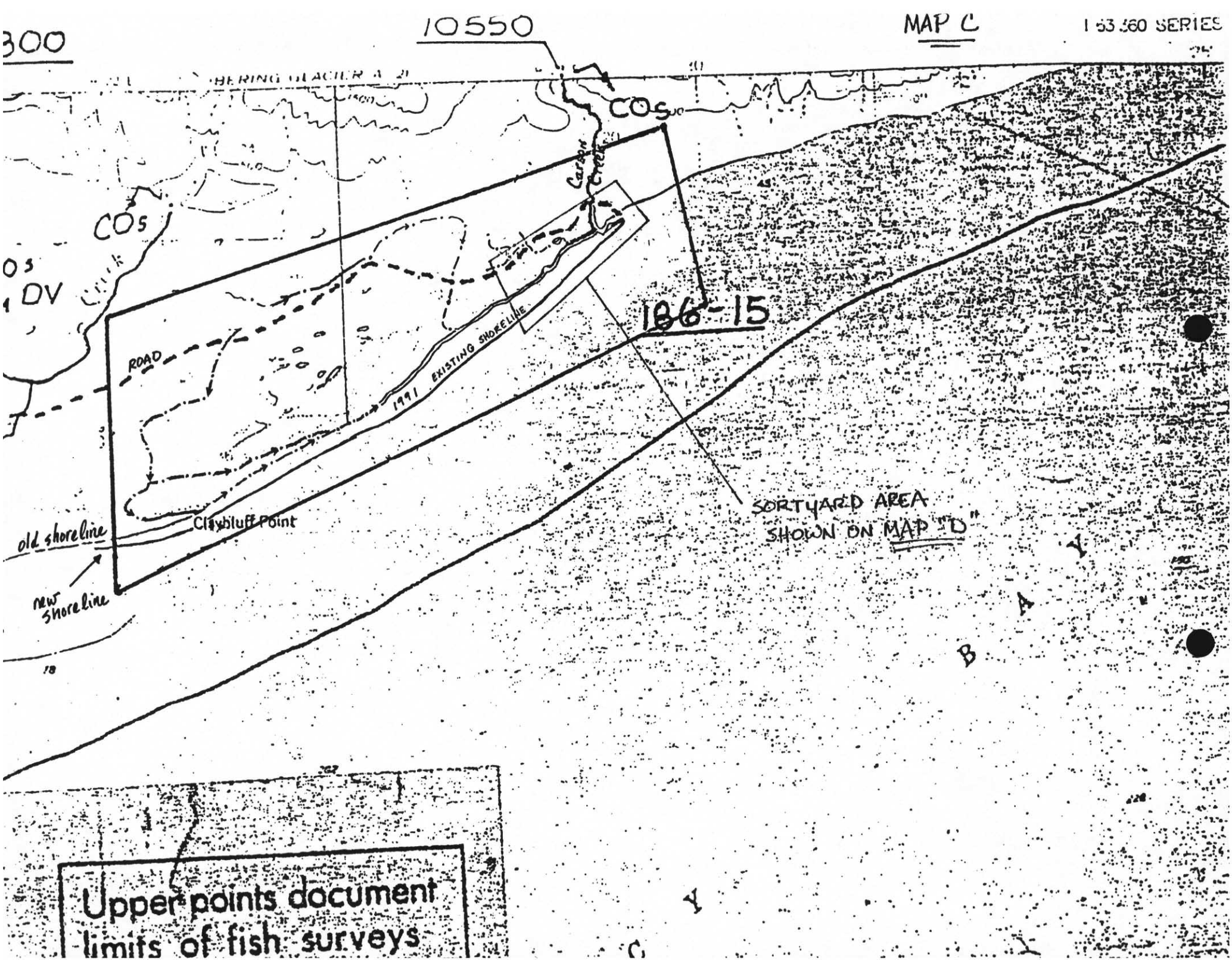
300
10550
MAP C
1:63,360 SERIES
BERING GLACIER
COs
Carbon Creek
COs
DV
ROAD
1991 EXISTING SHORELINE
186-15
SORTYARD AREA
SHOWN ON MAP "D"
old shoreline
Claybluff Point
new shoreline
A
B
Upper points document
limits of fish surveys

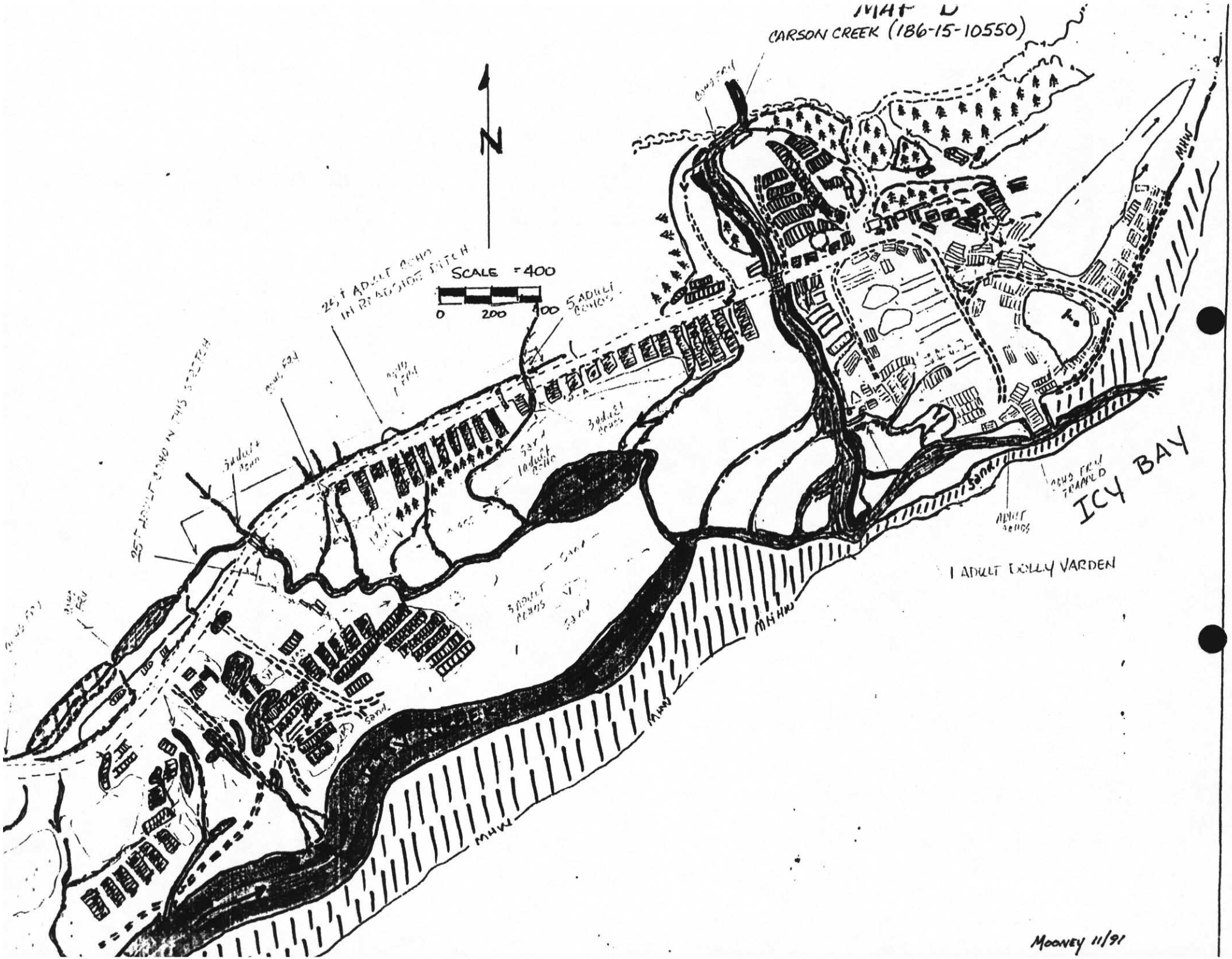
MAP D
CARSON CREEK (186-15-10550)
N
SCALE = 400
0 200 400
ICY BAY
MHHW
MLLW
1 ADULT DOLLY VARDEN
Sand
Mooney 11/91

SORT YARD + LTF AT ICY BAY
AUTHORIZED UNDER ICY BAY 4
+ GULF OF ALASKA 8.

SITE PLAN EFFECTIVE 10/91

MAP C

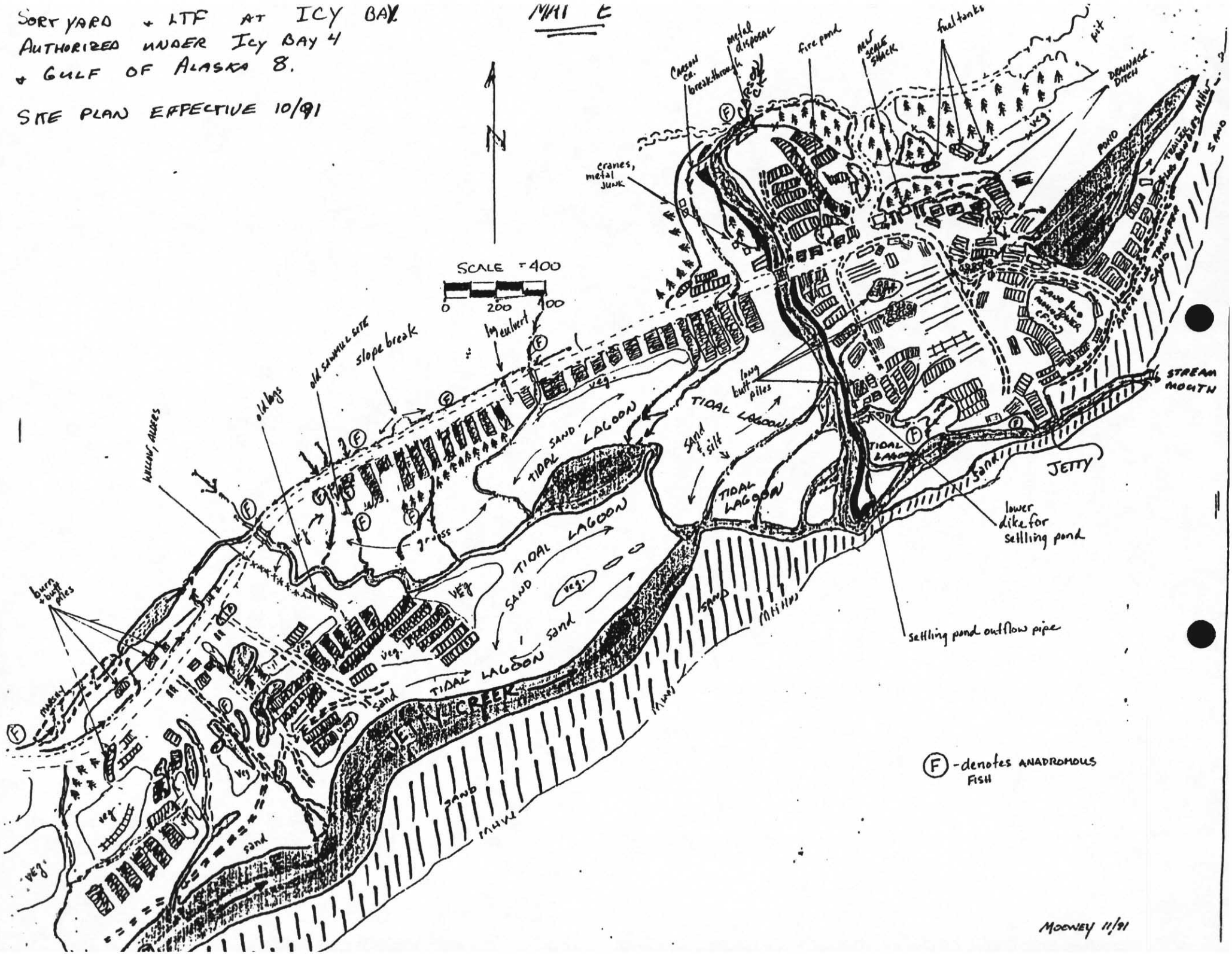

MOONEY 11/91

MEMORANDUM

STATE OF ALASKA

DEPARTMENT OF FISH AND GAME
HABITAT DIVISION

TO: Ed Weiss
Habitat Division
Anchorage

DATE: December 13, 1991

FILE NO:

TELEPHONE NO: 747-5828

SUBJECT: Anadromous Waters; Nominations

FROM: Phil Mooney
Habitat Division
Sitka

Enclosed is the nomination/map package for the area at the Icy Bay sortyard that I talked to you about over the phone. Because it makes sense to designate the area as a polygon, I'm submitting the package to you now.

We continue to work on the road system and drainage structures for the many streams on the Icy Bay area in an effort to get you the nominations no later than next week. Thanks for your help.

enclosures

cc: Rick Reed
Dave Hardy

ALASKA DEPT. OF
FISH & GAME

DEC 17 1991

REGION II
HABITAT DIVISION

Icy Bay Sortyard

Carson Creek: T.22S, R.23E, Sec. 20

West of Carson Creek approx. 1980 feet; Section 29.

West of Carson Creek (to the west end of sortyard) an additional 2310 feet is Section 30.

STATE OF ALASKA

DEPARTMENT OF FISH AND GAME

WALTER J. HICKEL, GOVERNOR

FAX # 349-1723

333 RASPBERRY ROAD
ANCHORAGE, ALASKA 99518-1599
PHONE: (907) 344-0541

RAPIFAX TRANSMITTAL SHEET

TO: FRANK RUE
ADFG HABITAT

DATE: 1/16/92

No. Pages: 2
(including this one)

FROM: ED WEISS 267-2273
ADFG HABITAT REGION II

MESSAGE:

NEW FAX OF MAP TO ACCOMPANY FAX FROM 1/15/92 REGARDING ICY CAPE SORTYARD POLYGON.

IF THIS COMES OUT TO DARK LET ME KNOW. I'LL HAVE TO MAKE ANOTHER MAP, TO FAX.

THANKS Ed

printed on recycled paper by C.D.

ICY BAY (D-2 AND D-3) QUADRANGLE
ALASKA
1:63 360 SERIES (TOPOGRAPHIC)

TRANSMISSION REPORT

:ADF&G/HABITAT DIV. (JAN 16 '92 03:07PM)

DATE	START TIME	REMOTE TERMINAL IDENTIFICATION	MODE	TIME	RESULTS	TOTAL PAGES	DEPT. CODE	FILE NO.
JAN 16	03:05PM	907 463 3768	G3EST	01'52"	OK	02		