State of Alaska
Department of Fish and Game
Nomination for Waters
Important to Anadromous Fish

1992
Year of Revision

ALASKA DEPT. OF
FISH & GAME

NOV 14 1991

REGION II
HABITAT DIVISION

Anadromous Water Catalog Volume Southeastern, Region I

USGS Quad (3) Craig B-3

Name of Waterway trib. to No Name Creek

Anadromous Water Catalog Number of Waterway

103-60-10470-?2062

Change to _____ Atlas

_____ Catalog

X Both

Addition X

Deletion _____

Correction _____

Name addition:

USGS name _____

Local name 17.2 mile Creek

For Office Use

Nomination # 92 266

Richard Reed 11/26/91
Regional Supervisor Date

EJ Weiss 2/20/92

FI 1/29/92
Drafted Date

Species	Date(s) Observed	Spawning	Rearing	Migration
2 steelhead trout	7/1/91		X	
2 Dolly Varden char	7/1/91		X	
6 Dolly Varden char	10/3/91		X	
3 cutthroat trout	10/3/91		X	

Comments: Provide any clarifying information, including number of fish observed, location of fish survey data, etc.

Stream at 17.2 mile Craig-Hollis Highway. Intermittent surface flow below highway at low flows. Trapped (1 baited minnow trap) 2 SH & 2 DV in lower end of culvert 7/1/91. Trapped w/6 baited minnow traps upstream of calvert. Nice stream, but evidence of a fair amount of bedload movement during high water events.

Attach a copy of a map showing location of mouth and upper points of each species, specific stream reaches identified for spawning or rearing, locations of barriers, such as falls. Attach a copy of the fish survey data, if available.

Name of Observer (please print) James D. Durst, Habitat Biologist

Date: 10/30/91 Signature: James D Durst

Address: ADF&G, Habitat Division

Klawock

Signature of Area Biologist: Jack Gustafson

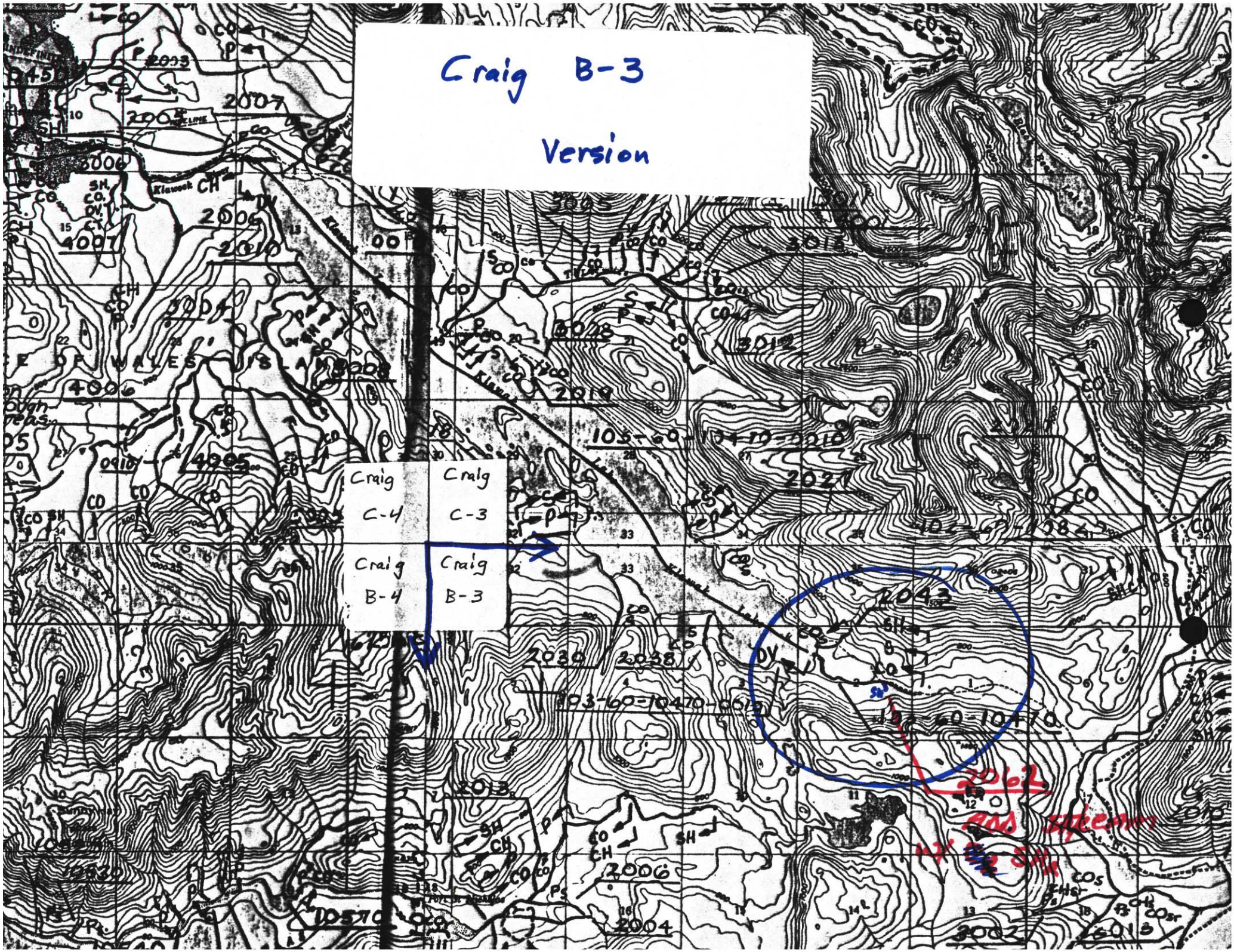
Craig B-3
Version
Craig C-4
Craig C-3
Craig B-4
Craig B-3

Monday 1 July 1991

North Klawock Lake Variation (continued);
Unit OSE91-8B w/ Peterson, Keith, Fisher

073-0815

0900 placed trap @ 17.2 mi creek;
1200 : 2 DV, 2ST
walked up unnamed creek; unit is along N side of buffer

Unnamed Creek Variation

#21 - 49" spruce, 23'; no apparent lean; eroding bank ~1' high on creek, 22", 15", 22" + many <6" hemlocks in close proximity; non eroding w/ rootwad just upstream; buffer integrity; dominant tree; smaller hemlocks assisting BS; tipped rootwad largely handling CM; ±LWD

(no)

stream >10'

1 July (cont.)

#4 77" spruce, 31'; leans toward stream; stream 8' wide
OK? 20", 18", 11", many <6 hemlock



17.2 Mile Creek

17.2; >66 No-name

#22 56" spruce, 52'; leans away

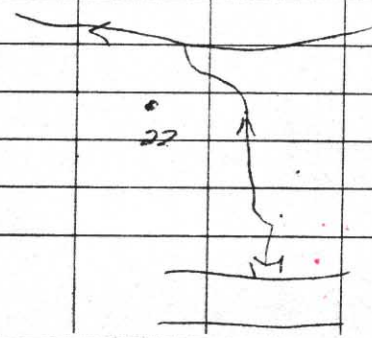

3 Oct. (cont.)

walked along S bank No Name Cr.; flagging OHW as we went; came across beaver lam complex; saw several adult salmon (pink?) in spawning colors swimming in upper pool, leads to mouth of Boomer Cr.; checked Boomer Cr. traps (q.v.)

trapped 17.2 mile Creek above highway culvert:

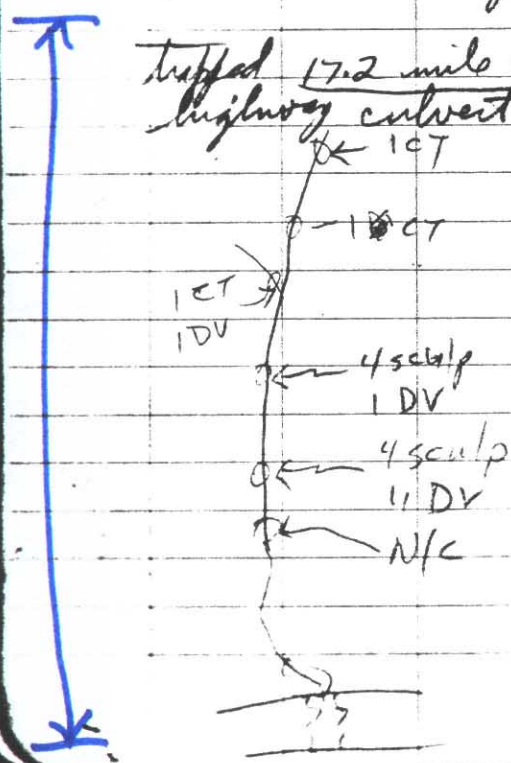

Friday, 4 October 1991 JD

Klawock Heenya Stream Inspection, w/ Jim Fisher, Ed Sofo, Al Peterson

Little Salt Creek:

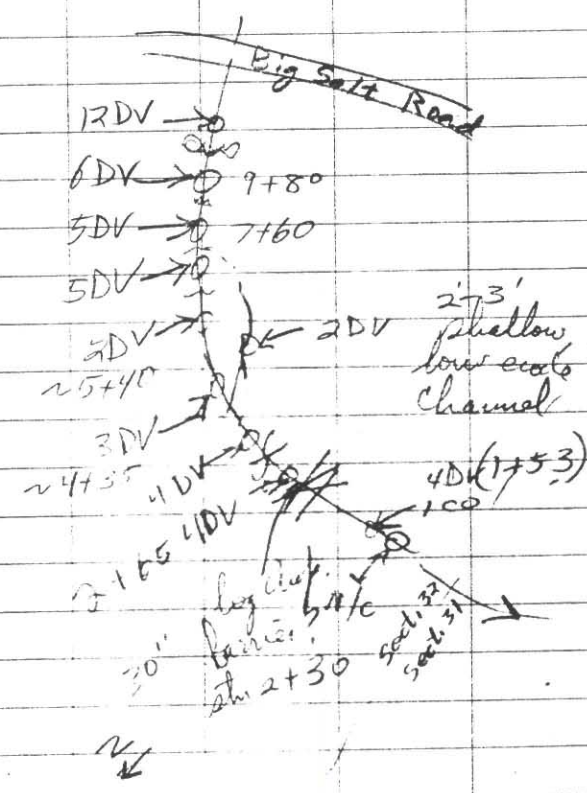

trapped seep; no fish