State of Alaska
Department of Fish and Game
Nomination for Waters
Important to Anadromous Fish

1992
Year of Revision

ALASKA DEPT. OF
FISH & GAME

NOV 14 1991

REGION II
HABITAT DIVISION

Anadromous Water Catalog Volume Southeastern, Regional

USGS Quad (3) Craig B-3

Name of Waterway see below

Anadromous Water Catalog Number of Waterway
103-60-10470-2054-3008

Change to _____ Atlas
_____ Catalog
X Both

Addition X

Deletion _____

Correction _____

Name addition:

USGS name _____

Local name John's Creek

For Office Use

Nomination # 92 265

Richard Reed 11/21/91
Regional Supervisor Date

Ed Weiss 2/20/92

F1 1/29/92
Drafted Date

Species	Date(s) Observed	Spawning	Rearing	Migration
coho salmon	10/2/91		X	
Dolly Varden char	10/2/91		X	
cutthroat trout	10/2/91		X	
sculpin	10/2/91		X	

Comments: Provide any clarifying information, including number of fish observed, location of fish survey data, etc.

Stream classification field survey. Baited minnow traps set in a total of 19 locations in John's Creek and its two southern and one northern tributary, capturing a total of 19 coho, 20 Dolly Varden, 17 cutthroat, and 2 sculpin.

Attach a copy of a map showing location of mouth and upper points of each species, specific stream reaches identified for spawning or rearing, locations of barriers, such as falls. Attach a copy of the fish survey data, if available.

Name of Observer (please print) James D. Durst, Habitat Biologist

Date: 10/29/91 Signature: James D Durst

Address: ADF&G, Habitat Division
Klawock

Signature of Area Biologist: Jack Gustafson

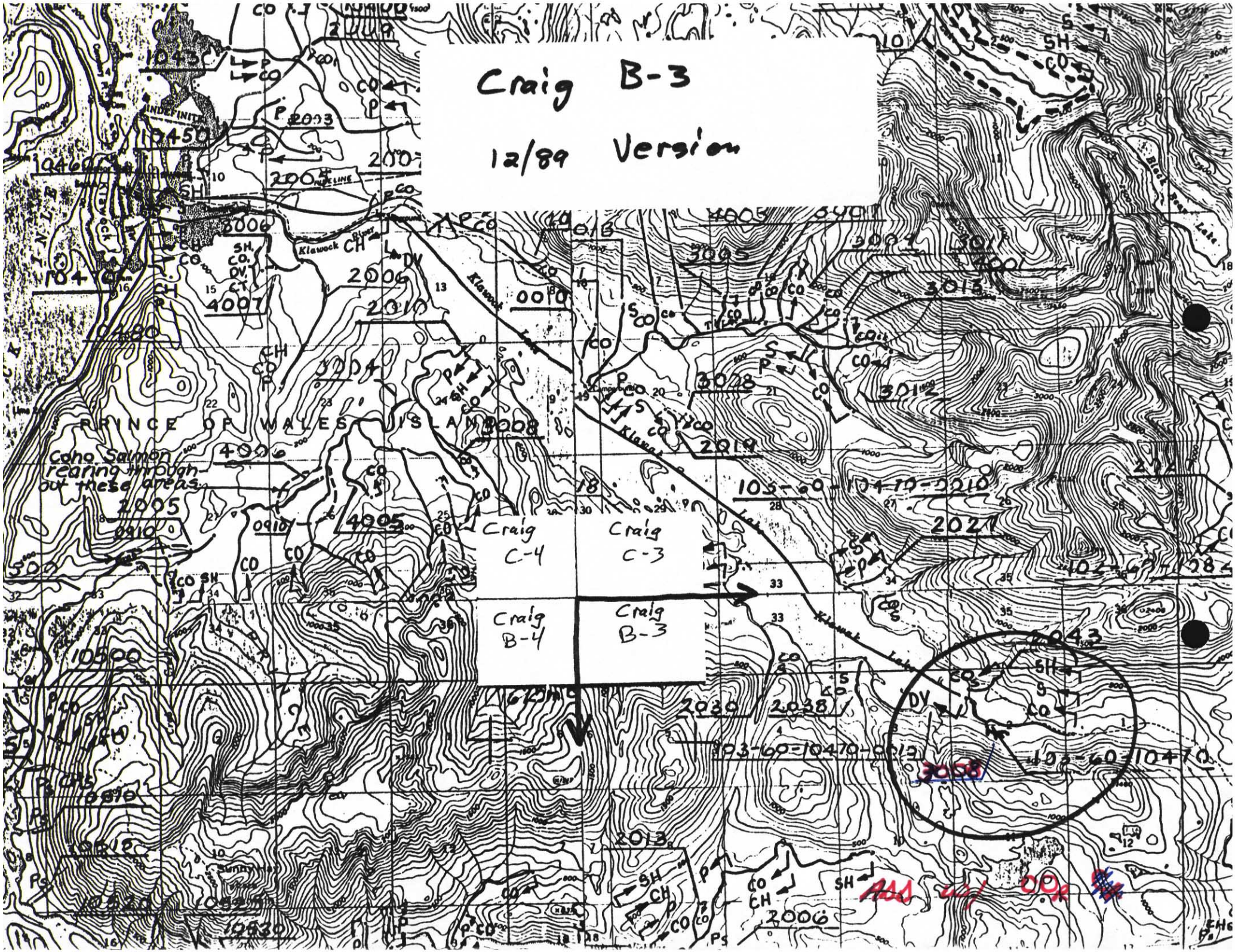
Craig B-3
12/89 Version
Craig C-4
Craig C-3
Craig B-4
Craig B-3
PRINCE OF WALES ISLAND
Coho Salmon rearing throughout these areas
Klawock River
Klawock Lake
Black Bear Lake
INDEFINITE
103-60-10470-0010
103-60-10470
ASS and OOR

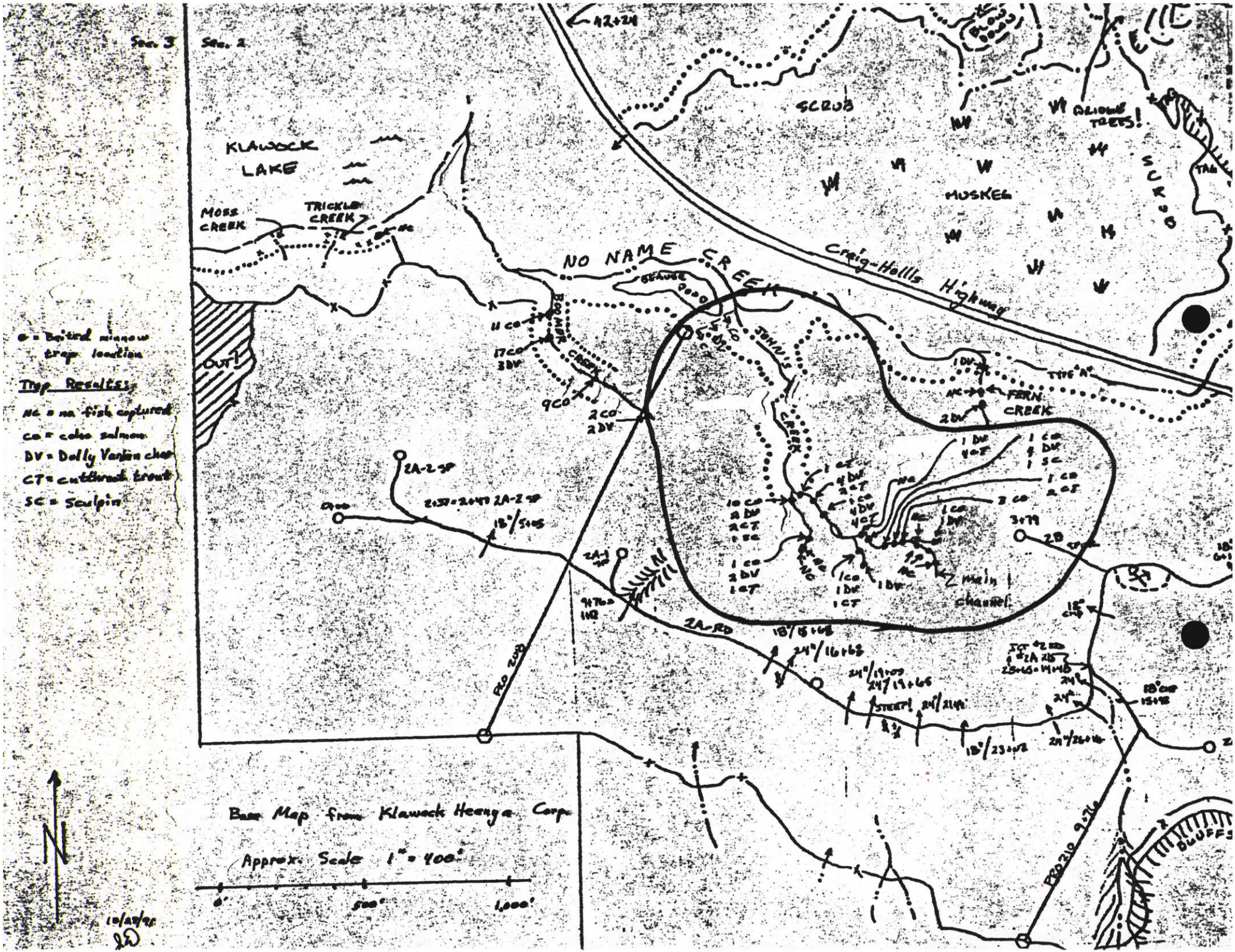

● = Baited minnow trap location

Trap Results:

NC = no fish captured
CO = coho salmon
DV = Dolly Varden char
CT = cutthroat trout
SC = Sculpin

2 Oct. (cont.)

bearing from falls main drop to road; 500' due S to road:

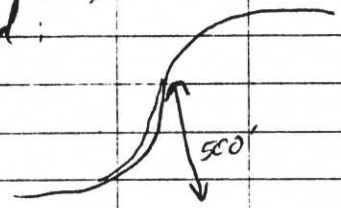

trapping creeks S of No Name



upper end, W fork John's Creek:



2 Oct (cont.)

upper end, E fork John's Cr.

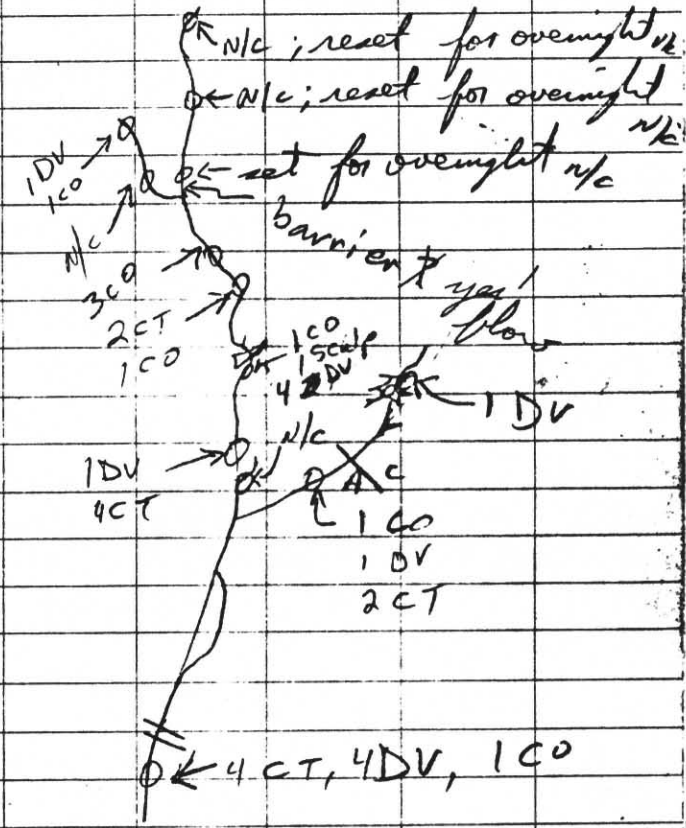

Thursday 3 October 1991 JD

Klamath Meeya Stream Inspection, No Name Creek Units, w/ Fisher, Soto, Peterson

went back to pick up 3 traps left overnight; No Name Creek lower by 3-4" than when we left last night; all 3 traps basically in dry stream bed!!; flow goes subsurface about at upper trap, becomes surface again just ~~below~~ above tributary confluence; no fish captured; flagged as upper limit of anadromous 25' above confluence at pool where flow reappears

continued W along toe of slope to Boomerang Creek; set 4 traps