State of Alaska
Department of Fish and Game
Nomination for Waters
Important to Anadromous Fish

1992
Year of Revision

ALASKA DEPT. O
FISH & GAME

NOV 14 1991

REGION II
HABITAT DIVISIO

Anadromous Water Catalog Volume Southeastern, Region I

USGS Quad (3) Craig B-3

Name of Waterway see below

Anadromous Water Catalog Number of Waterway

103-60-10470-2048

Change to _____ Atlas

_____ Catalog

X Both

Addition X

Deletion _____

Correction _____

Name addition:

USGS name _____

Local name Boomer Creek

For Office Use

Nomination # 92 264

Richard Reed 11/12/91
Regional Supervisor Date

Ed Weiss 2/20/92

FI 1/29/92
Drafted Date

Species	Date(s) Observed	Spawning	Rearing	Migration
coho salmon	10/3/91		X	
Dolly Varden char	10/3/91		X	
pink salmon	10/3/91	X		

Comments: Provide any clarifying information, including number of fish observed, location of fish survey data, etc.

Stream classification field survey. Adult pinks seen in beaver pond complex lower 100'-200'. Four baited minnow traps set in stream, capturing a total of 39 coho juveniles and 5 Dolly Varden juveniles.

Attach a copy of a map showing location of mouth and upper points of each species, specific stream reaches identified for spawning or rearing, locations of barriers, such as falls. Attach a copy of the fish survey data, if available.

Name of Observer (please print) James D. Durst, Habitat Biologist

Date: 10/29/91 Signature: James D Durst

Address: ADF+G, Habitat Division

Klawock

Signature of Area Biologist: Jack Gudgeon

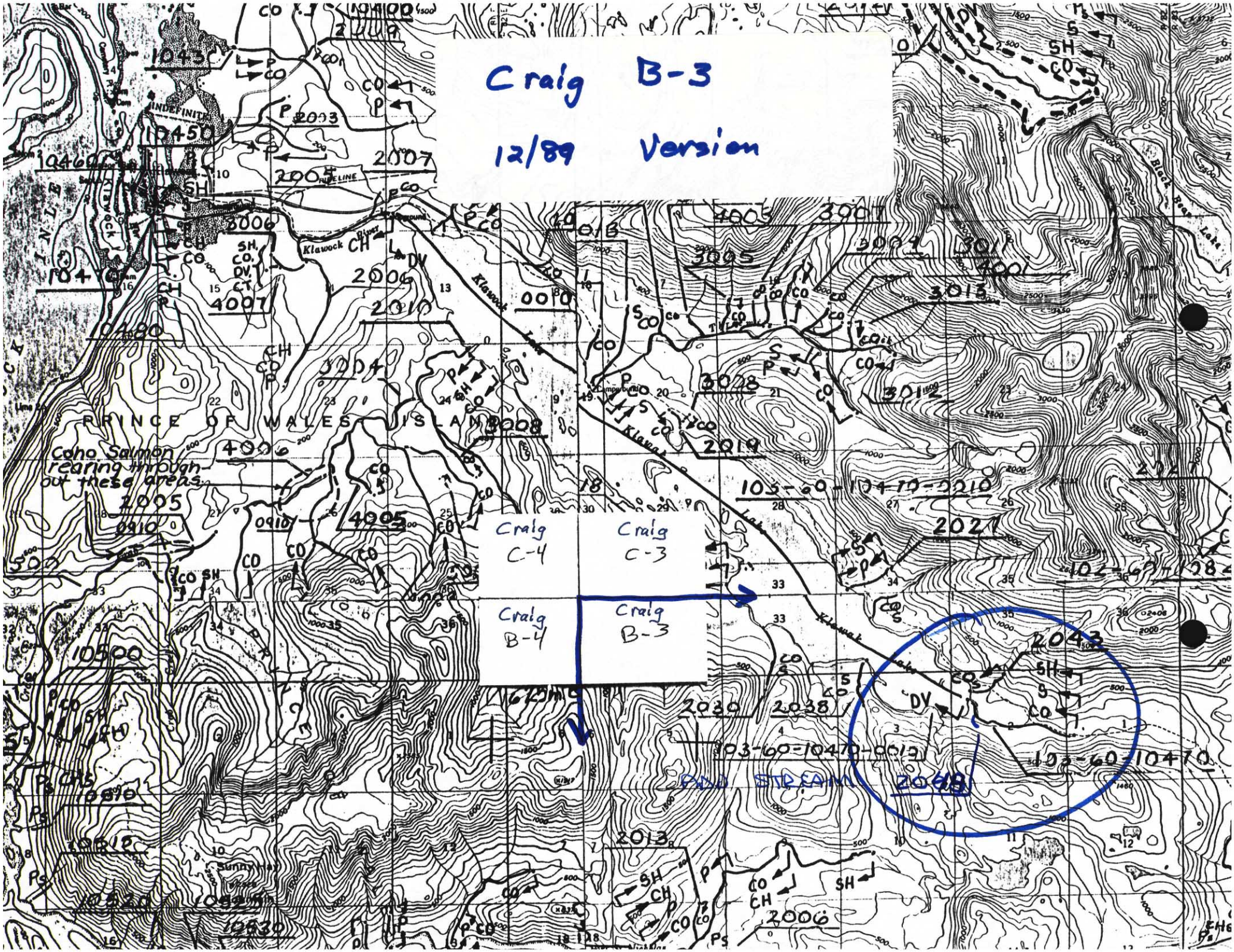
Craig B-3
12/89 Version
Craig C-4
Craig C-3
Craig B-4
Craig B-3
PRINCE OF WALES ISLAND
Coho Salmon rearing through-out these areas
Klawock River
Klawock Lake
Black Bear Lake
103-60-10470-0010
103-60-10470-0010
103-60-10470
PAD STREAM
2048
2043
2027
2019
2030
2038
2013
2006
2005
2007
2006
2010
2003
2005
4005
4006
4007
3006
3008
3005
3007
3009
3011
3013
3012
3004
10450
10460
10470
10480
10500
10510
10520
10530
10540
INDEFINITE
PIPELINE

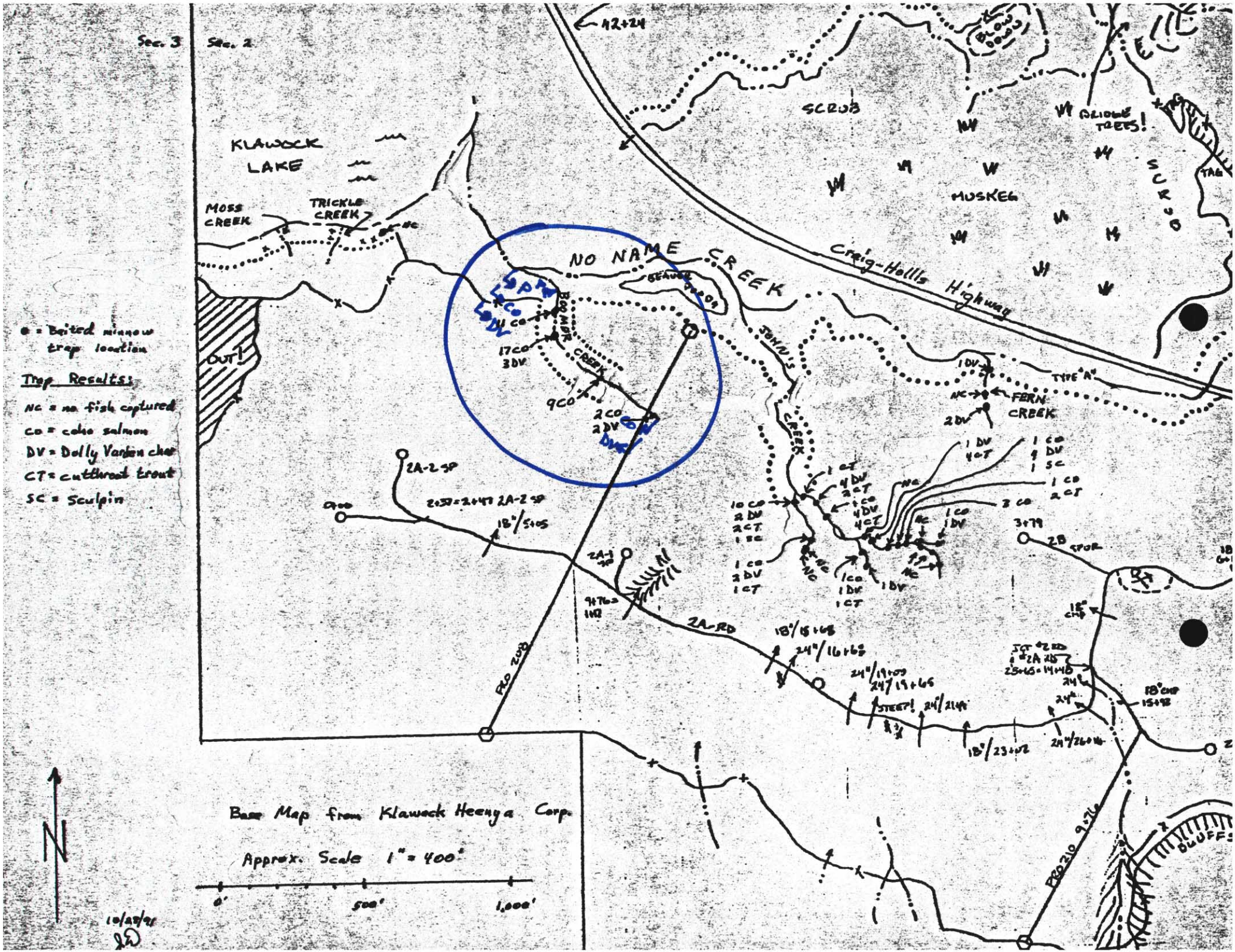

● = Baited minnow trap location

Trap Results:

NC = no fish captured
CO = coho salmon
DV = Dolly Varden char
CT = cutthroat trout
SC = Sculpin

Thursday 3 October 1991 JD

Klawock Heenya Stream Inspection, No Name Creek Units, w/ Fisher, Soto, Peterson

went back to pick up 3 traps left overnight, No Name Creek lower by 3-4" than when we left last night; all 3 traps basically in dry stream bed!!; flow goes subsurface about at upper trap, becomes surface again just ~~below~~ above trib confluence; no fish captured; flagged as upper limit of anadromous 25' above confluence at pool where flow reappears

continued W along toe of slope to Boomerie Creek; set 4 traps

3 Oct. (cont.)



≤5' is about 150' above beaver ponds

walked out to lake shore, placed on traps in seeky/damming system S ~~out~~ from mouth of No Name Creek; walked to W to first small stream ("Tickle Cr."); lake buffer is adequate protection; probably Type C; variation tree #3 is beside creek; walked W to next creek ("~~Bo~~ Moss Creek"); no visible outlet, as it goes under root mass above shoreline + never reappears