State of Alaska
Department of Fish and Game
Nomination for Waters
Important to Anadromous Fish

1992
Year of Revision

ALASKA DEPT. OF
FISH & GAME

NOV 14 1991

REGION II
HABITAT DIVISION

Anadromous Water Catalog Volume Southeast, Region I

USGS Quad (3) Craig B-3

Name of Waterway see below

Anadromous Water Catalog Number of Waterway
103-60-10470-2043

Change to _____ Atlas
_____ Catalog
✓ Both

Addition _____

Deletion _____

Correction ✓

Name addition:

USGS name _____

Local name Blue Creek

For Office Use
Nomination # 92-257

Richard Reed — Regional Supervisor — Date 11/26/91

Ed Weiss — 2/20/92

FI — Drafted — Date 4/29/92

Species	Date(s) Observed	Spawning	Rearing	Migration
JD none	6/21/91			
RG 5 coho salmon	3/23/91		X	
RG 15 coho salmon	3/30/91		X	
RG 3 coho salmon	8/20/91		X	

Baited Minnow Traps

Comments: Provide any clarifying information, including number of fish observed, location of fish survey data, etc.

Stream as drawn on atlas map has gradient barrier to anadromous fish; delete portion above 200' contour line; barrier may be before this point, but scale is too course to draw exactly. Did not capture fish above "barrier" jump of log filled in by gravel.

Attach a copy of a map showing location of mouth and upper points of each species, specific stream reaches identified for spawning or rearing, locations of barriers, such as falls. Attach a copy of the fish survey data, if available.

Name of Observer (please print) Robert K. Gish, Fishery Biologist
James D. Durst, Habitat Biologist

Date: 9/6/91 Signature: James D. Durst Robert K. Gish

Address: ADF&G, Habitat Division
Ketchikan

Signature of Area Biologist: Jack Gustafson

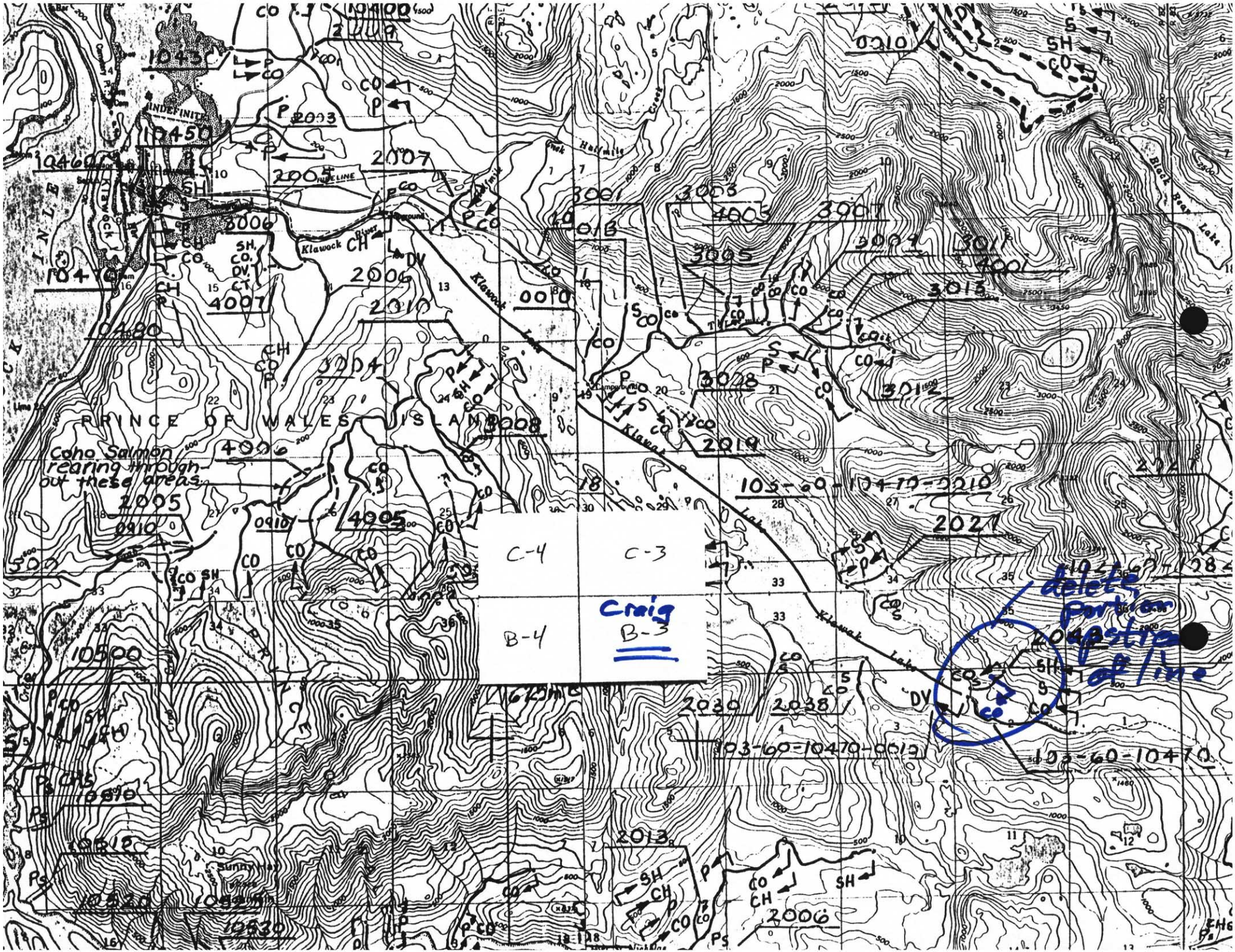

PRINCE OF WALES ISLAND
Coho Salmon rearing through-out these areas
Klawock River
Klawock Lake
Black Bear Lake
Halfmile Creek
INDEFINITE
C-4
C-3
B-4
B-3
Craig
delete portion upstream of line
103-60-10470-0010
103-60-10470

Sec. 34 | Sec. 35

Sec. 3 | Sec. 2

1" = 400'

KLAWOCK HEENYA CORP BASE MAP

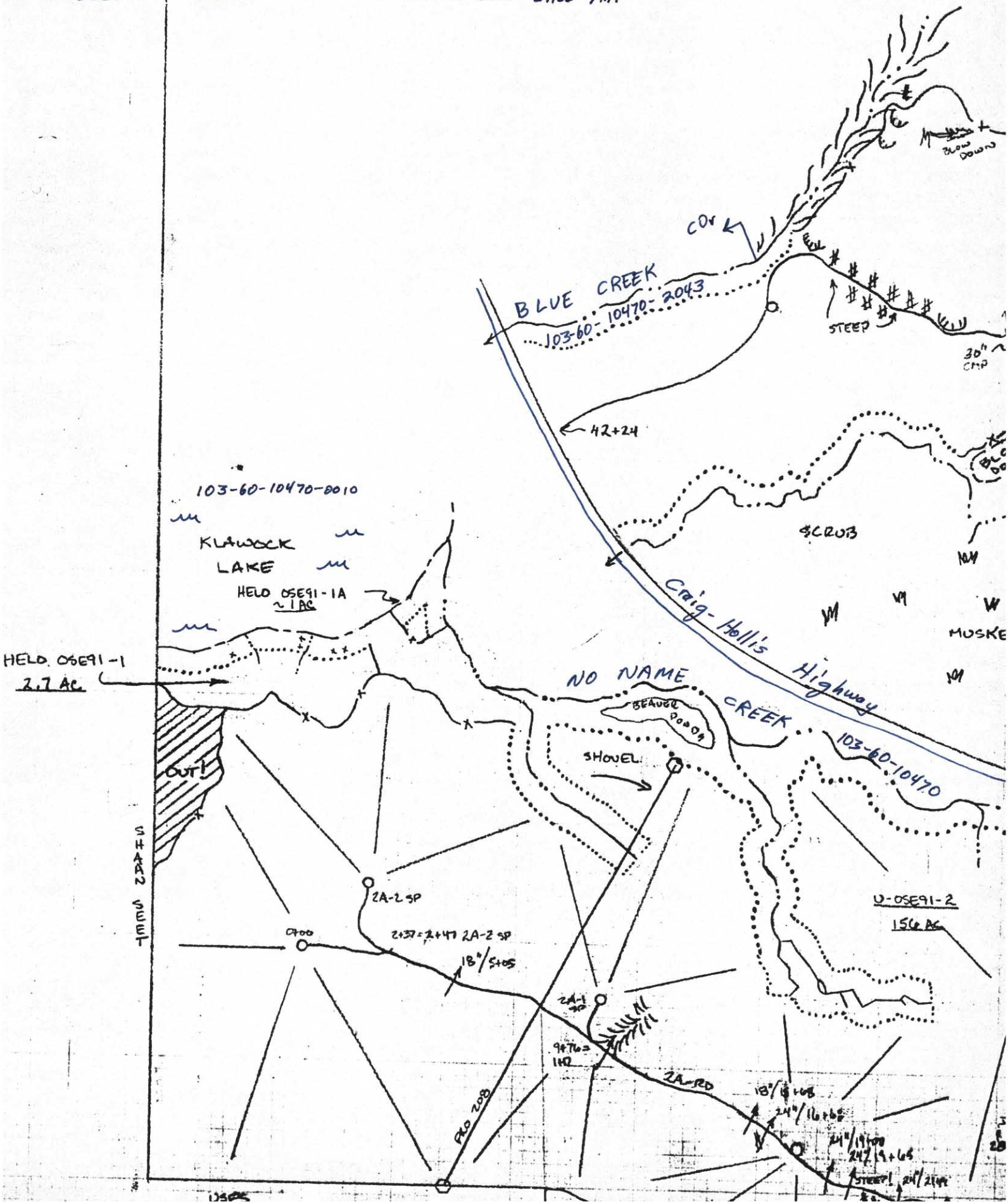

85

21 June (cont.)



3

#20 77" spruce 13': leans away slightly; 4 small hemlock associated at base, but sicky

no BS, CM

∞ placed 3 traps above "barrier" flagging
2 soaked ~25 min N/C
1 soaked higher 15 min N/C

placed 1 trap above culvert in unnamed creek: CO, DV