State of Alaska
Department of Fish and Game
Nomination for Waters
Important to Anadromous Fish

1992
Year of Revision

ALASKA DEPT. OF
FISH & GAME

NOV 14 1991

REGION II
HABITAT DIVISION

Anadromous Water Catalog Volume Southeastern, Regional

USGS Quad (3) Craig B-3

Name of Waterway trib. to Klawock Lake

Anadromous Water Catalog Number of Waterway

103-60-10470-2045

Change to _____ Atlas

_____ Catalog

X Both

Addition X

Deletion _____

Correction _____

Name addition:

USGS name _____

Local name Punky Creek

For Office Use

Nomination # 92 256

Richard Reed 11/12/91
Regional Supervisor Date

Ed Weiss 2/20/92

FI 1/29/92
Drafted Date

	Species	Date(s) Observed	Spawning	Rearing	Migration
RG	24 coho salmon	3/29/91		X	
RG	2 coho salmon	4/2/91		X	

Comments: Provide any clarifying information, including number of fish observed, location of fish survey data, etc.

Two baited minnow traps on 3/29, one on 4/2. During Forest Practices Inspection, Durst walked length of stream

Attach a copy of a map showing location of mouth and upper points of each species, specific stream reaches identified for spawning or rearing, locations of barriers, such as falls. Attach a copy of the fish survey data, if available.

Name of Observer (please print) James D. Durst, Habitat Biologist
Robert K. Gish, Fishery Biologist

Date: 10/31/91 Signature: James D Durst Robert K Gish

Address: ADF&G, FRED Division
Klawock

Signature of Area Biologist: Jack Gustafson

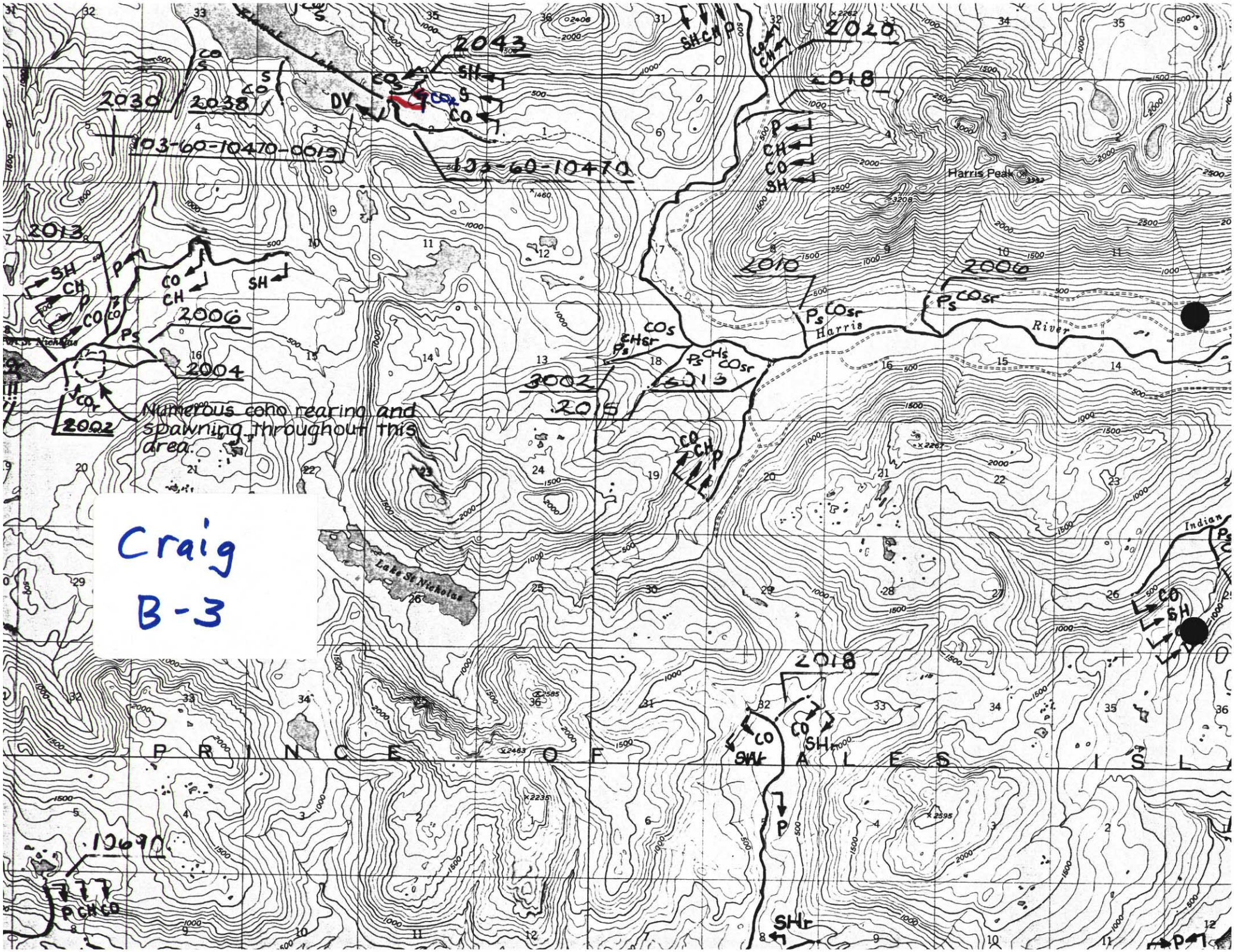
Craig
B-3
Numerous coho rearing and spawning throughout this area.
Harris Peak
Harris River
Lake St Nicholas
Indian
PRINCE OF WALES ISL
2043
2020
2018
2030
2038
103-60-10470-0019
103-60-10470
2013
2006
2004
2002
2010
2006
3002
2015
2013
2018
10690

85

21 June (cont.)



3

#20 77" spruce 13': leans away slightly; 4 small hemlock associated at base, but sicky

(no) BS, DM

∞ placed 3 traps above "barrier" flagging
2 soaked ~25 min N/C
1 soaked lighter 15 min N/C

placed 1 trap above culvert in unnamed creek: CO, DV

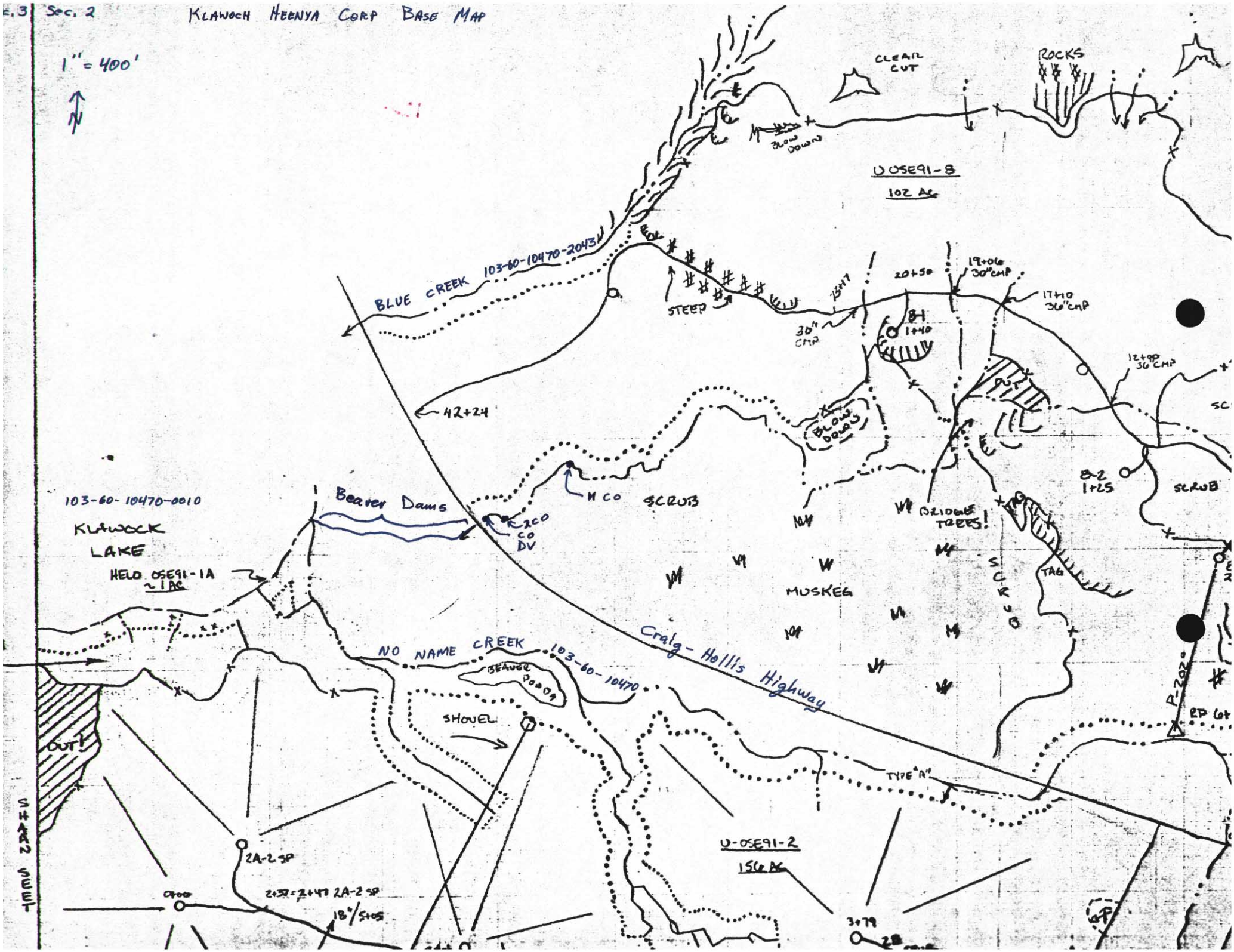

Sec. 2
KLAWOCH HEENYA CORP BASE MAP
1" = 400'
N
CLEAR CUT
ROCKS
BLOW DOWN
U OSE91-8
102 AC
BLUE CREEK 103-60-10470-2043
STEEP
20+50
19+06 30" CMP
17+10 36" CMP
30" CMP
8-1 1+40
12+90 36" CMP
42+24
BLOW DOWN
OUT
8-2 1+25
SCRUB
103-60-10470-0010
KLAWOCK LAKE
Beaver Dams
M CO
SCRUB
2CO
CO
DV
BRIDGE TREES!
HELO OSE91-1A ~1 AC
MUSKEG
SCRUB
TAG
NO NAME CREEK 103-60-10470
Craig-Hollis Highway
BEAVER POND
SHOVEL
OUT!
TYPE "A"
P-202
U-OSE91-2
156 AC
2A-2 SP
2+37=2+47 2A-2 SP
18"/5+05
3+79
SHAAN SEET