State of Alaska
Department of Fish and Game
Nomination for Waters
Important to Anadromous Fish

1991
Year of Revision

ALASKA DEPT. OF
FISH & GAME

NOV 06 1990

REGION II
HABITAT DIVISION

Anadromous Water Catalog Volume I - SE

USGS Quad (3) Craig D-5

Name of Waterway Black Lagoon Tributary

Anadromous Water Catalog Number of Waterway

103-90-10562

Change to _____ Atlas

_____ Catalog

X Both

Addition X

Deletion _____

Correction _____

Name addition:

USGS name _____

Local name _____

For Office Use

Nomination # 91 075

Richard Reed 11/1/90
Regional Supervisor Date

SJS 12/14/90

FI 12/6/90
Drafted Date

Species	Date(s) Observed	Spawning	Rearing	Migration
Pink	10/2/90	X		

Comments: Provide any clarifying information, including number of fish observed, location of fish survey data, etc.

Counted 223 live and 142 dead pink salmon in logged over 277 foot stretch of this stream

Attach a copy of a map showing location of mouth and upper points of each species, specific stream reaches identified for spawning or rearing, locations of barriers, such as falls. Attach a copy of the fish survey data, if available.

Name of Observer (please print) Donald A. Cornelius

Date: 10/30/90 Signature: Donald A. Cornelius

Address: ADFG Box 667
Petersburg AK 99833

Signature of Area Biologist: Donald A. Cornelius

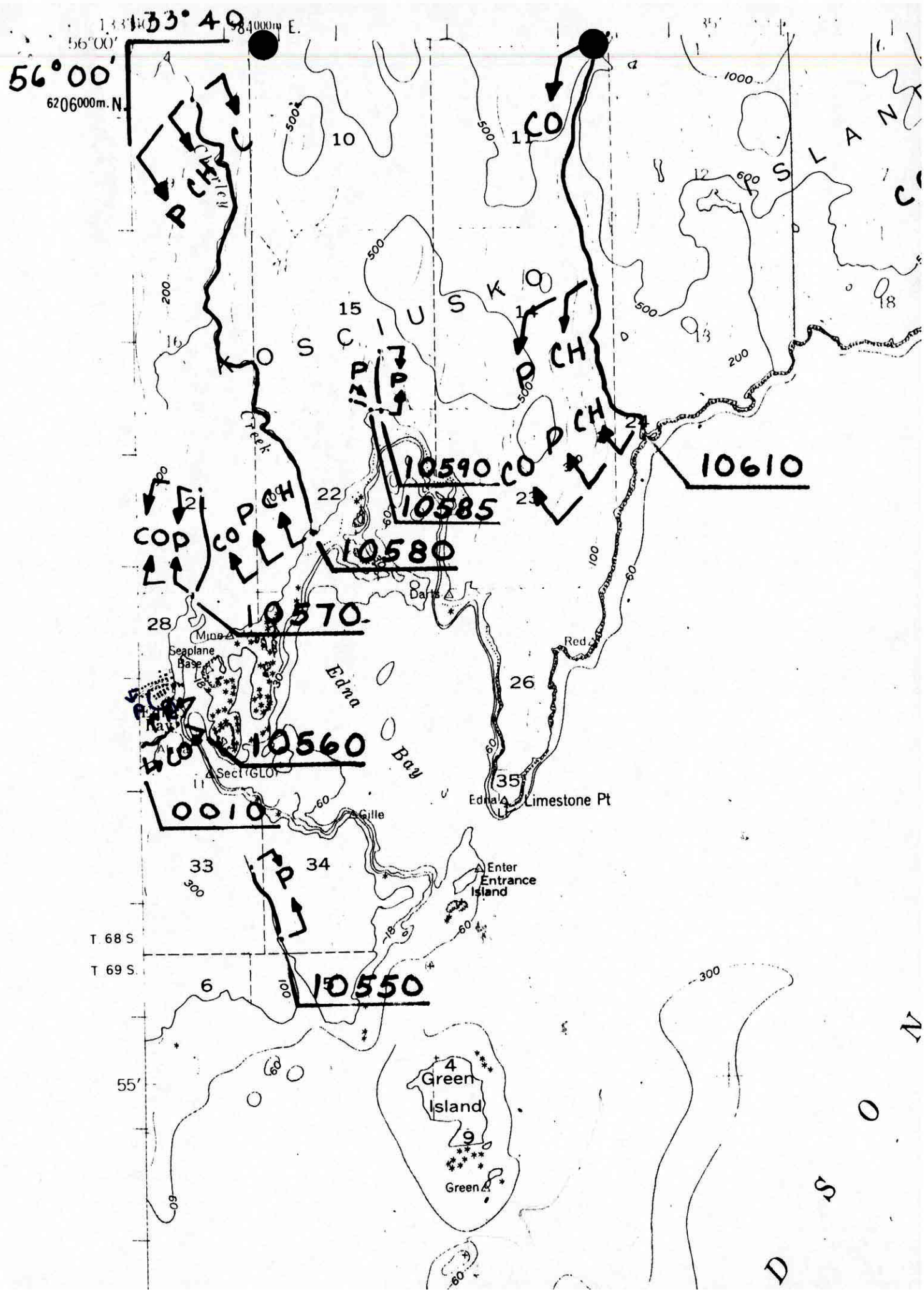

133°40
56°00'
6206000m. N.
984000m E.
10
11
CO
P CH
C
Cherley
Creek
15
16
KOSCIUSKO
ISLAND
P
P
P CH
CO P CH
10590
10585
10610
22
23
24
21
COP
CO P CH
10580
10570
28
Mine
Seaplane Base
Darts
Red
26
Edna Bay
10560
Sect (GLO)
0010
35
Edna Lt
Limestone Pt
Gille
33
34
P
Enter
Entrance Island
T 68 S
T 69 S
6
10550
55'
4
Green Island
9
Green
DSON

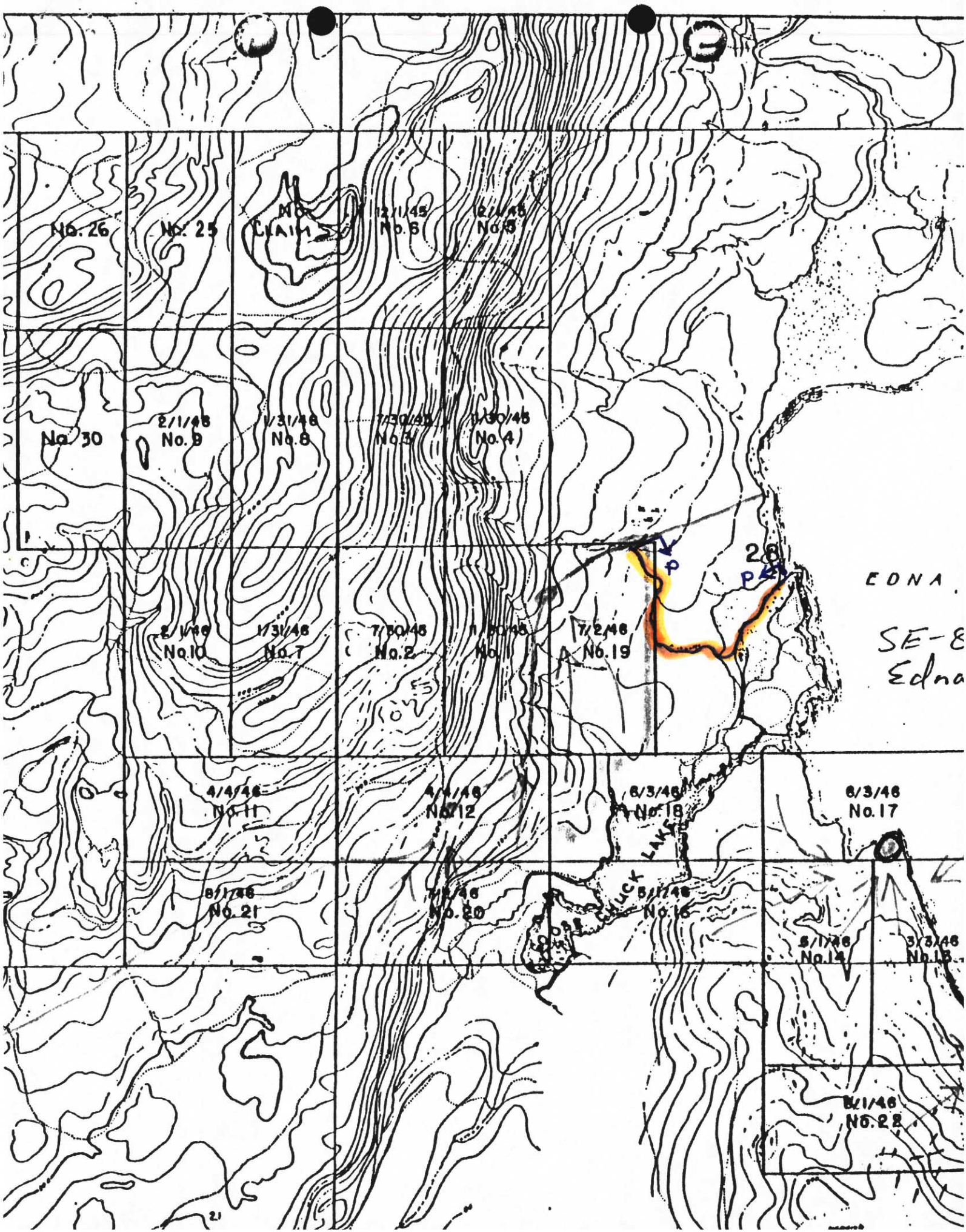
No. 26
No. 25
No. 30
2/1/46
No. 9
1/31/46
No. 8
12/1/45
No. 6
No. 4
2/1/46
No. 10
1/31/46
No. 7
No. 2
7/2/46
No. 19
28
P
EDNA
SE-8
Edna
4/4/46
No. 11
4/4/46
No. 12
6/3/46
No. 18
6/3/46
No. 17
LUCK LAKE
8/1/46
No. 21
No. 20
8/1/46
No. 16
8/1/46
No. 14
3/3/46
No. 13
8/1/46
No. 22

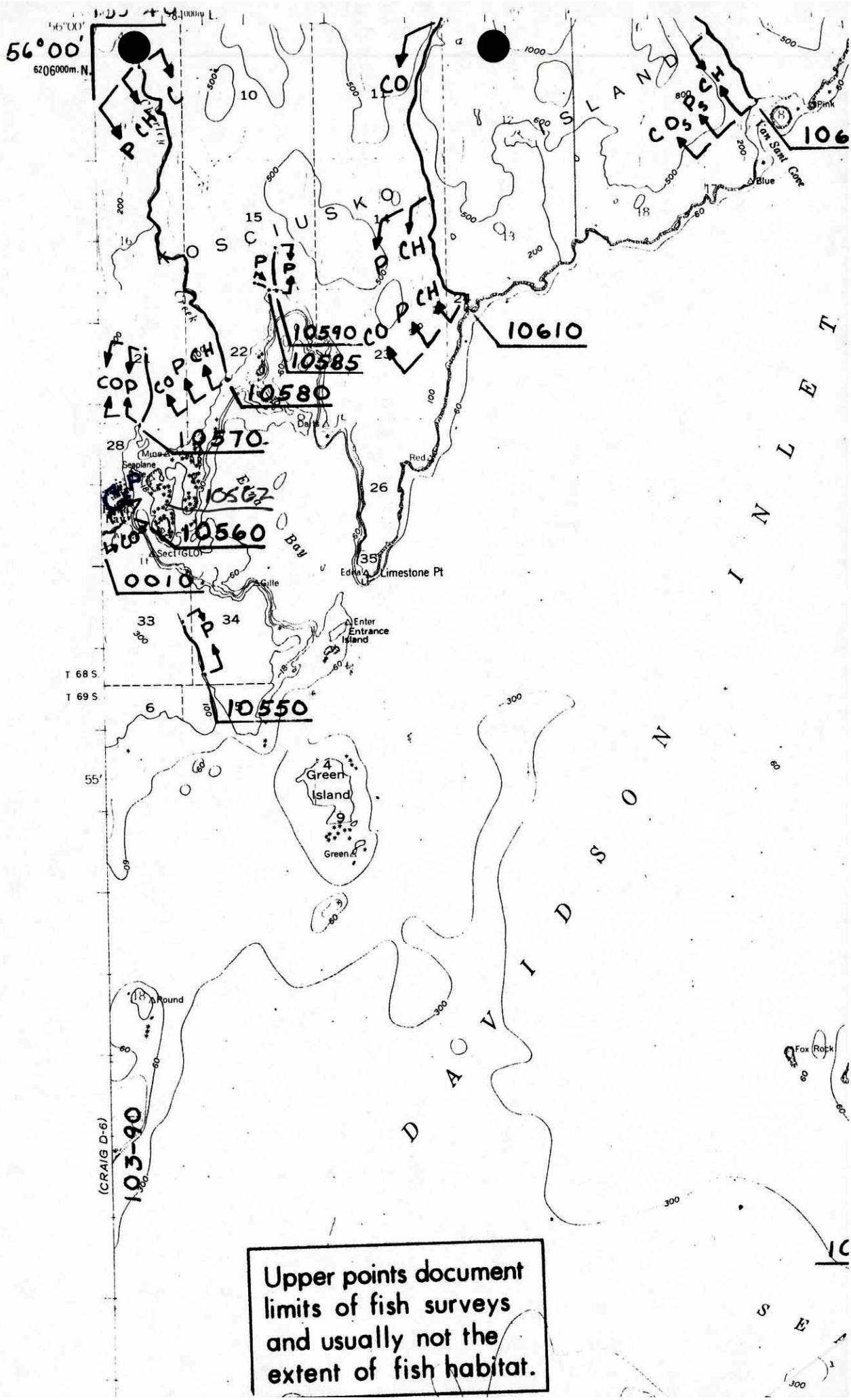

Upper points document limits of fish surveys and usually not the extent of fish habitat.