State of Alaska
Department of Fish and Game
Nomination for Waters
Important to Anadromous Fish

1990
Year of Revision

ALASKA DEPT. OF
FISH & GAME

OCT 1 2 1989

REGION II
HABITAT DIVISION

Anadromous Water Catalog Volume Southeast Reg I

USGS Quad Skagway A-2

Name of Waterway

Anadromous Water Catalog Number of Waterway

115-32 - 10260

Change to X Atlas

Catalog

Both

Addition

Deletion

Correction X

Name addition:

USGS name

Local name One Mile Creek

For Office Use

Nomination # 90 168

Richard Reed 10/9/89
Regional Supervisor Date

SJS 11/28/89

FI 11/14/89
Drafted Date

Species	Date(s) Observed	Spawning	Rearing	Migration
Cutthroat	May 1984 - 1989	✓	✓	
coho salmon	previously documented		✓	
Dolly varden	" "		✓	
King salmon	" "		✓	

Comments: Provide any clarifying information, including number of fish observed, location of fish survey data, etc.

Stream is incorrectly drawn on Atlas. Correct as shown. This stream is surveyed every year to enumerate spawning anadromous cutthroat trout. Eighteen adults were counted in 1984.

Attach a copy of a map showing location of mouth and upper points of each species, specific stream reaches identified for spawning or rearing, locations of barriers, such as falls. Attach a copy of the fish survey data, if available.

Name of Observer (please print) Randolph Ericksen

Date: 8/17/89 Signature: Randolph P Ericksen

Address: A.D.F.&G. P.O. Box 330

Haines, Alaska 99827

Signature of Area Biologist: Janet Schempf

FINAL

5-32-10250-2021

115-32-10250-2002

3026
3022
3016
3010
3013

SKAGWAY (A-2) QUADRANGLE
ALASKA
1:63 360 SERIES (TOPOGRAPHIC)

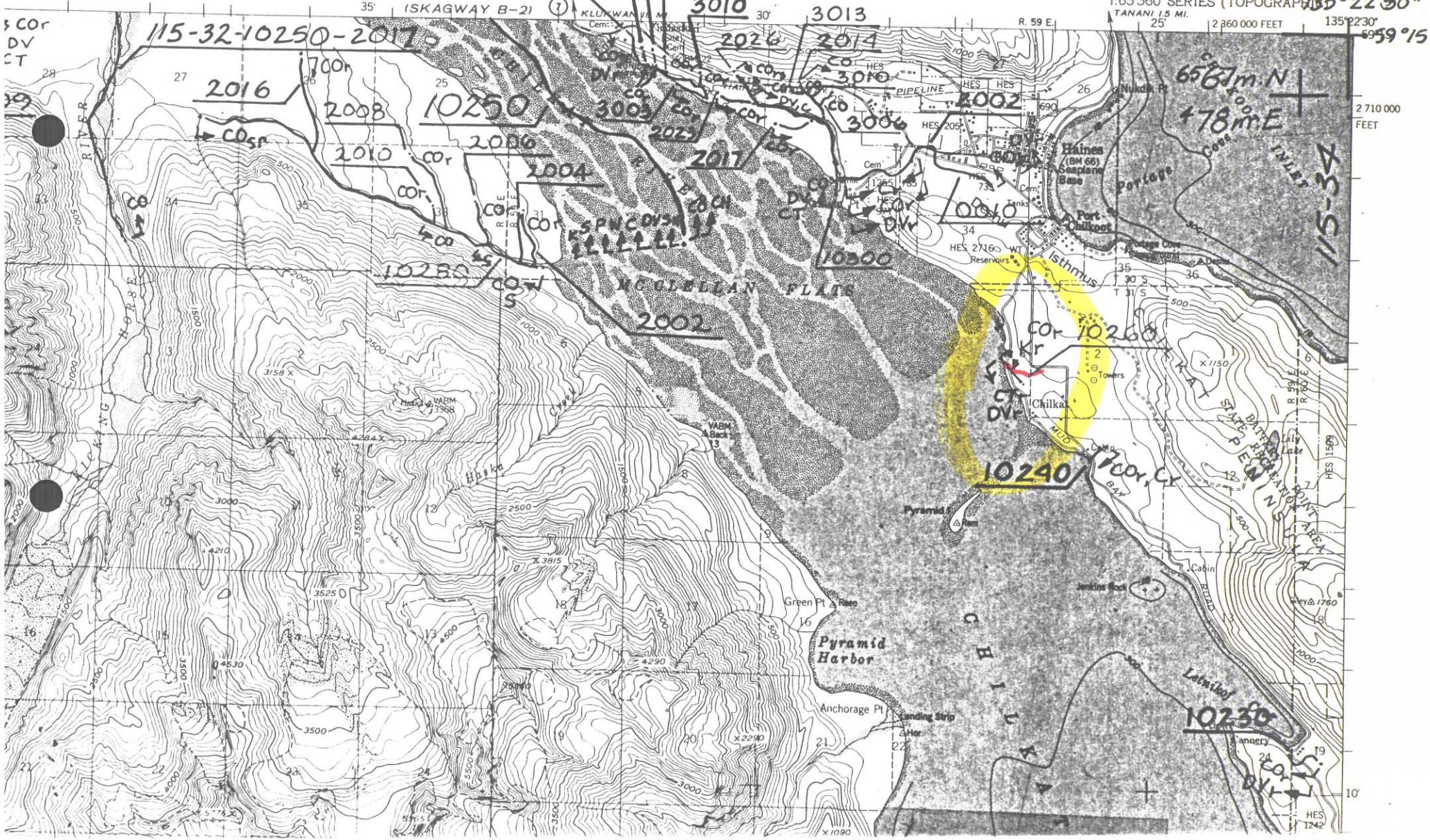

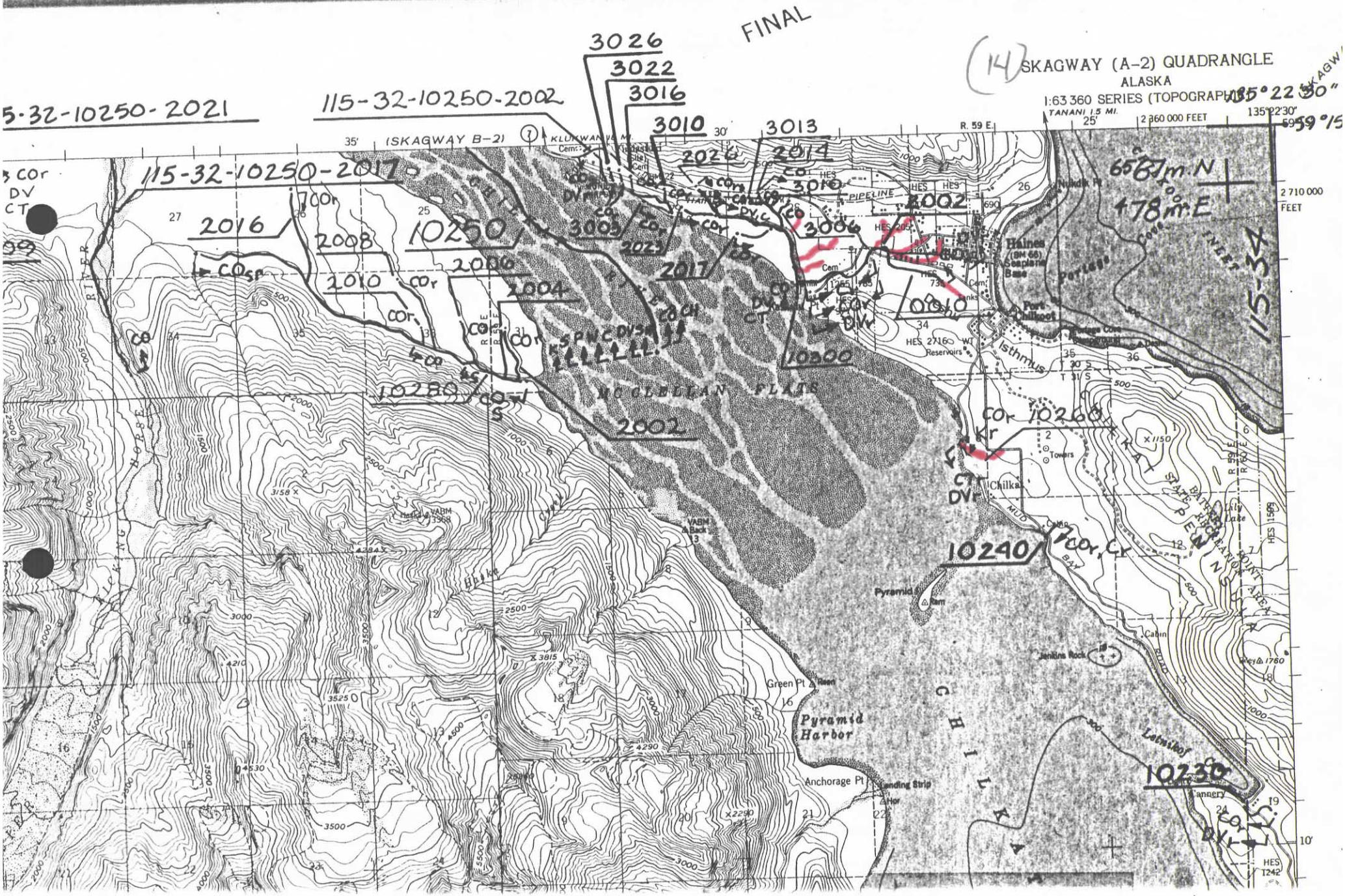
FINAL
(14) SKAGWAY (A-2) QUADRANGLE
ALASKA
1:63 360 SERIES (TOPOGRAPHIC)
135°22'30"
59°15'
115-32-10250-2021
115-32-10250-2002
115-32-10250-2017
3026
3022
3016
3010
3013
2026
2014
3010
3006
2002
3003
2023
2017
2016
2008
2010
2006
2004
10250
10280
10300
10260
10240
10230
2002
2010
6567m.N
478m.E
115-34
(SKAGWAY B-2)
KLUKWAN
TANANI 1.5 MI.
R. 59 E.
2 360 000 FEET
2 710 000 FEET
PIPELINE
Haines
Seaplane Base
Port Chilkoot
Isthmus
Reservoirs
MCCLELLAN FLATS
Chilkat
Towers
Pyramid
Green Pt
Pyramid Harbor
Anchorage Pt
Landing Strip
Jenkins Rock
Cabin
Cannery
Letnikof
CHILKAT
PENINSULA
MUD BAY
Lily Lake
HES 1509
HES 1242
VABM 3968
VABM Back 13
3158
3815
3525
4290
4530
4210
2500
3000
3500
4000
5500
2000
1000
500
1500
2000
2500
3000
3500
4000
5500
10'
25'
30'
35'
35'
10'

State of Alaska
Department of Fish and Game
Nomination for Waters
Important to Anadromous Fish

1990
Year of Revision

90706

Anadromous Water Catalog Volume Southeast Reg I

USGS Quad Skagway A-2

Name of Waterway

Anadromous Water Catalog Number of Waterway

115-32-10260

Change to X Atlas

Catalog

Both

Addition

Deletion

Correction X

Name addition:

USGS name

Local name One Mile Creek

For Office Use

Nomination #

Richard Reed 2/2/90
Regional Supervisor Date

SPS 2/2/90

FI 1/26/90
Drafted Date

Species	Date(s) Observed	Spawning	Rearing	Migration
cutthroat	May 1984 - 1989	✓	✓	
coho salmon	previously documented		✓	
Dolly varden	" "		✓	
King salmon	" "		✓	

Comments: Provide any clarifying information, including number of fish observed, location of fish survey data, etc.

Stream is incorrectly drawn on Atlas. Correct as shown. This stream is surveyed every year to enumerate ~~[illegible]~~ spawning anadromous cutthroat trout. Eighteen adults were counted in 1984.

Attach a copy of a map showing location of mouth and upper points of each species, specific stream reaches identified for spawning or rearing, locations of barriers, such as falls. Attach a copy of the fish survey data, if available.

Name of Observer (please print) Randolph Ericksen

Date: 8/17/89 Signature: Randolph Ericksen

Address: A.D.F.&G. P.O. Box 330

Haines, Alaska 99827

Signature of Area Biologist:

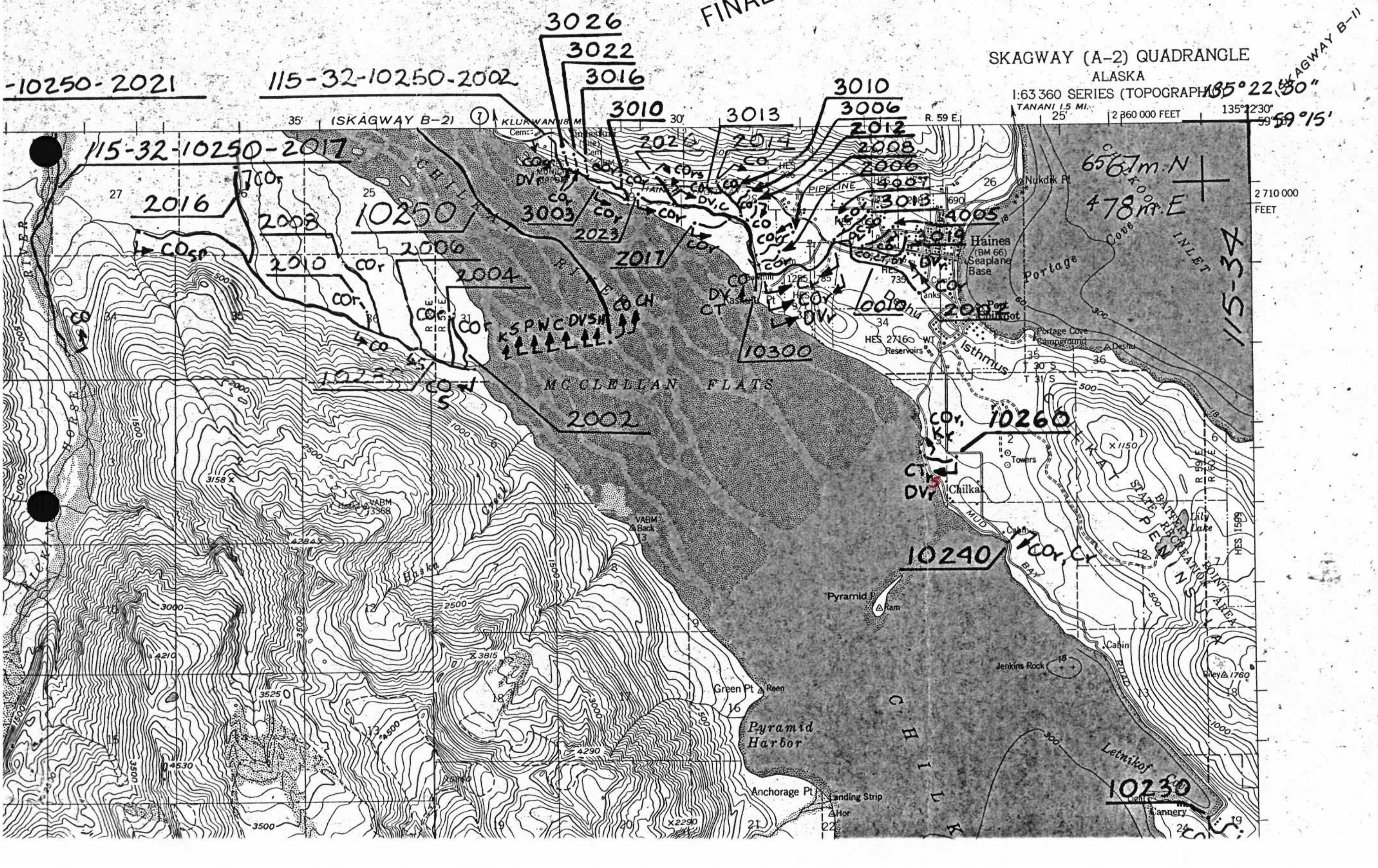
FINAL
SKAGWAY (A-2) QUADRANGLE
ALASKA
1:63 360 SERIES (TOPOGRAPHIC)
SKAGWAY B-1
135°22'30"
59°15'
-10250-2021
115-32-10250-2002
115-32-10250-2017
3026
3022
3016
3010
3013
3006
2012
2008
2006
4005
10250
2016
2008
2010
2006
2004
3003
2023
2017
10300
10010
10260
10240
10230
2002
115-34
6567m.N
478m.E
CHILKAT RIVER
MC CLELLAN FLATS
Haines
Seaplane Base
Port Chilkoot
Portage Cove
Isthmus
Chilkat
MUD BAY
Pyramid Harbor
Green Pt
Anchorage Pt
Jenkins Rock
Letnikof Cove
Cannery
Landing Strip
Portage Cove Campground
Nukdik Pt
Lily Lake
Towers
Reservoirs
PIPELINE
KLUKWAN 18 MI.
TANANI 1.5 MI.
R. 59 E.
2 360 000 FEET
2 710 000 FEET
T. 30 S.
T. 31 S.
CHILKAT STATE RECREATION AREA
BATTERY POINT