State of Alaska
Department of Fish and Game
Nomination for Waters
Important to Anadromous Fish

1989
Year of Revision

ALASKA DEPT. OF
FISH & GAME

OCT 4 1989

REGION II
HABITAT DIVISION

Anadromous Water Catalog Volume Region 1

USGS Quad (3) Craig B-2

Name of Waterway Cabin Creek tributaries

Anadromous Water Catalog Number of Waterway 102-60-10420 -0910

Change to X Atlas

X Catalog

X Both

Addition X

Deletion

Correction

Name addition:

USGS name

Local name

For Office Use

Nomination # 90 70

Richard Reed 10/27/89
Regional Supervisor Date

BS 12/6/89

Frank Rue 11-29-89

FI 12/6/89
Drafted Date

Species	Date(s) Observed	Spawning	Rearing	Migration
Coho	June 1, 1989		X	

Comments: Provide any clarifying information, including number of fish observed, location of fish survey data, etc.

Observed numerous juvenile coho (and ~~the~~ trout of unknown species) in numerous tributaries and wetlands in Sections 27, 28 and 32 of T74S, R85E. At least 8 of the tributaries observed will be impacted by logging activities and/or roading. Only these tributaries are indicated on the map. However, as there is a considerable amount of wetlands habitat below 300 ft in elevation and within 1/4 mile of the main stem of Cabin Creek, the only feasible way to catalog it is with an elipse.

Attach a copy of a map showing location of mouth and upper points of each species specific stream reaches identified for spawning or rearing, locations of barriers, such as falls. Attach a copy of the fish survey data, if available.

Name of Observer (please print) Jack Gustafson, Chris Westwood, Wayne Valentic

Date: 6-5-89 Signature: Jack Gustafson

Address: ADFG
Ketchikan

Signature of Area Biologist: Jack Gustafson

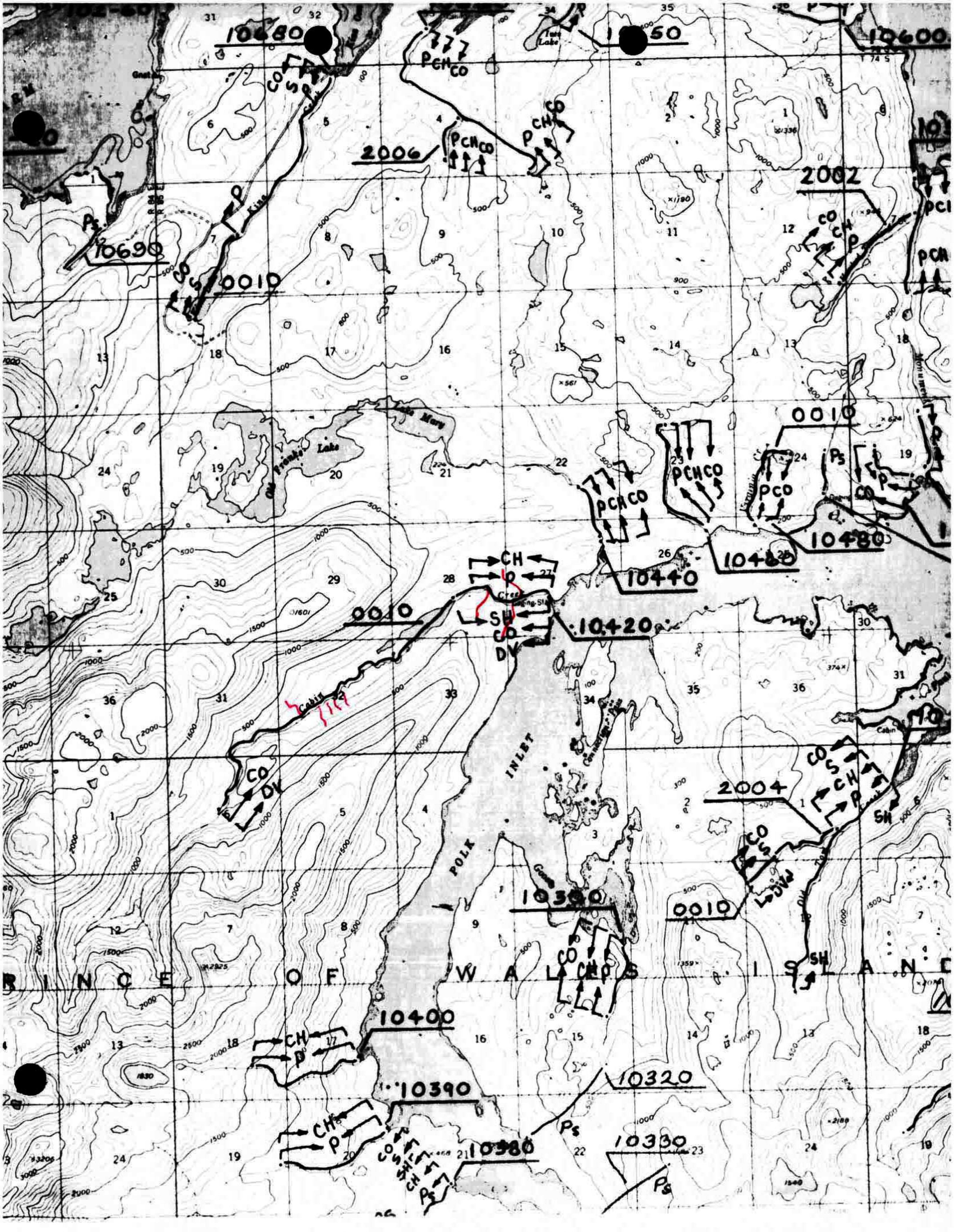

10680
10650
10600
PCHCO
2006
2002
10690
0010
Lake Mary
Old Franks Lake
CH
P
SH
CO
DV
10440
10480
10420
POLK INLET
2004
10300
0010
P R I N C E O F W A L E S I S L A N D
10400
10390
10320
10380
10330
Ps
Cabin

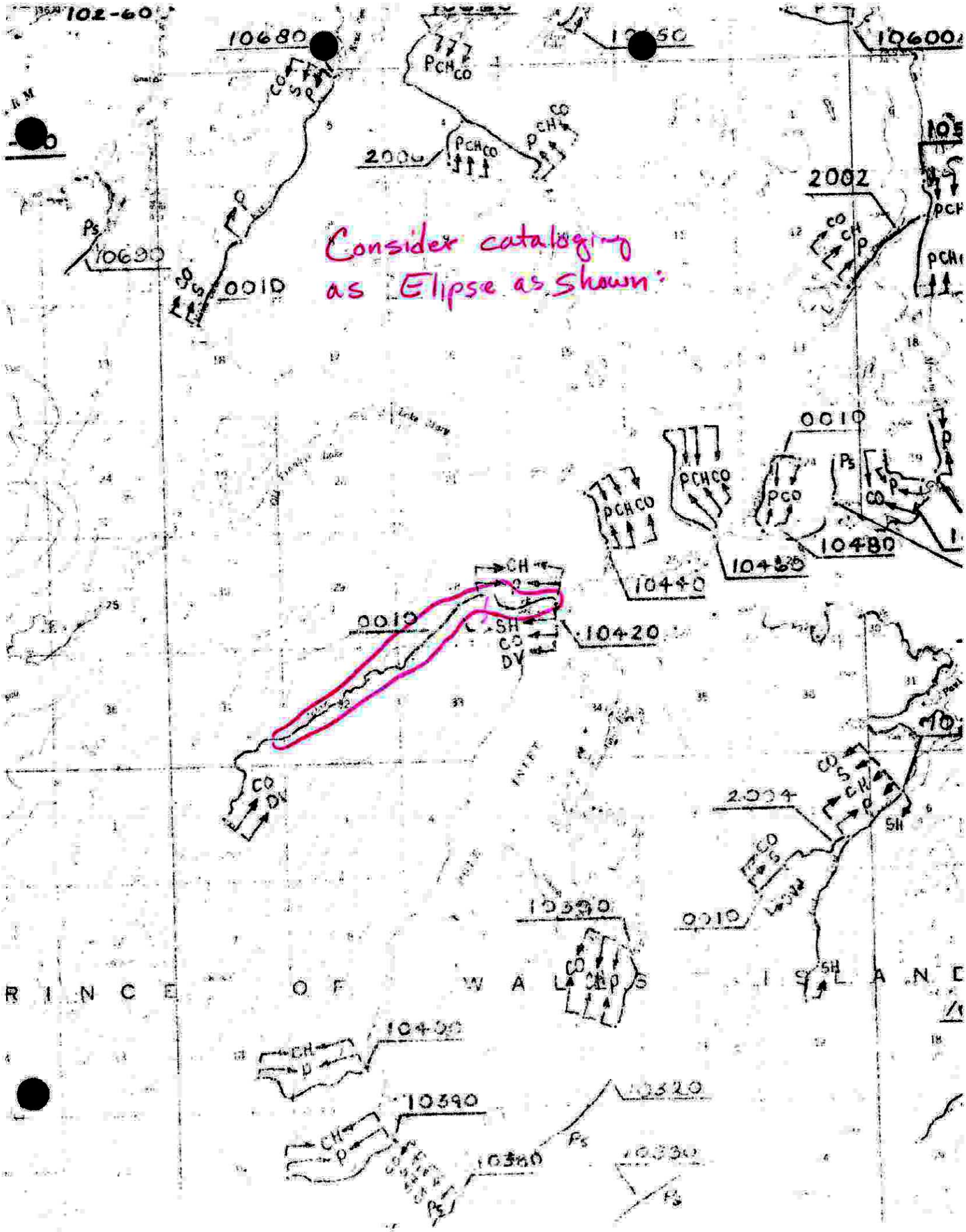

Consider cataloging as Elipse as shown:

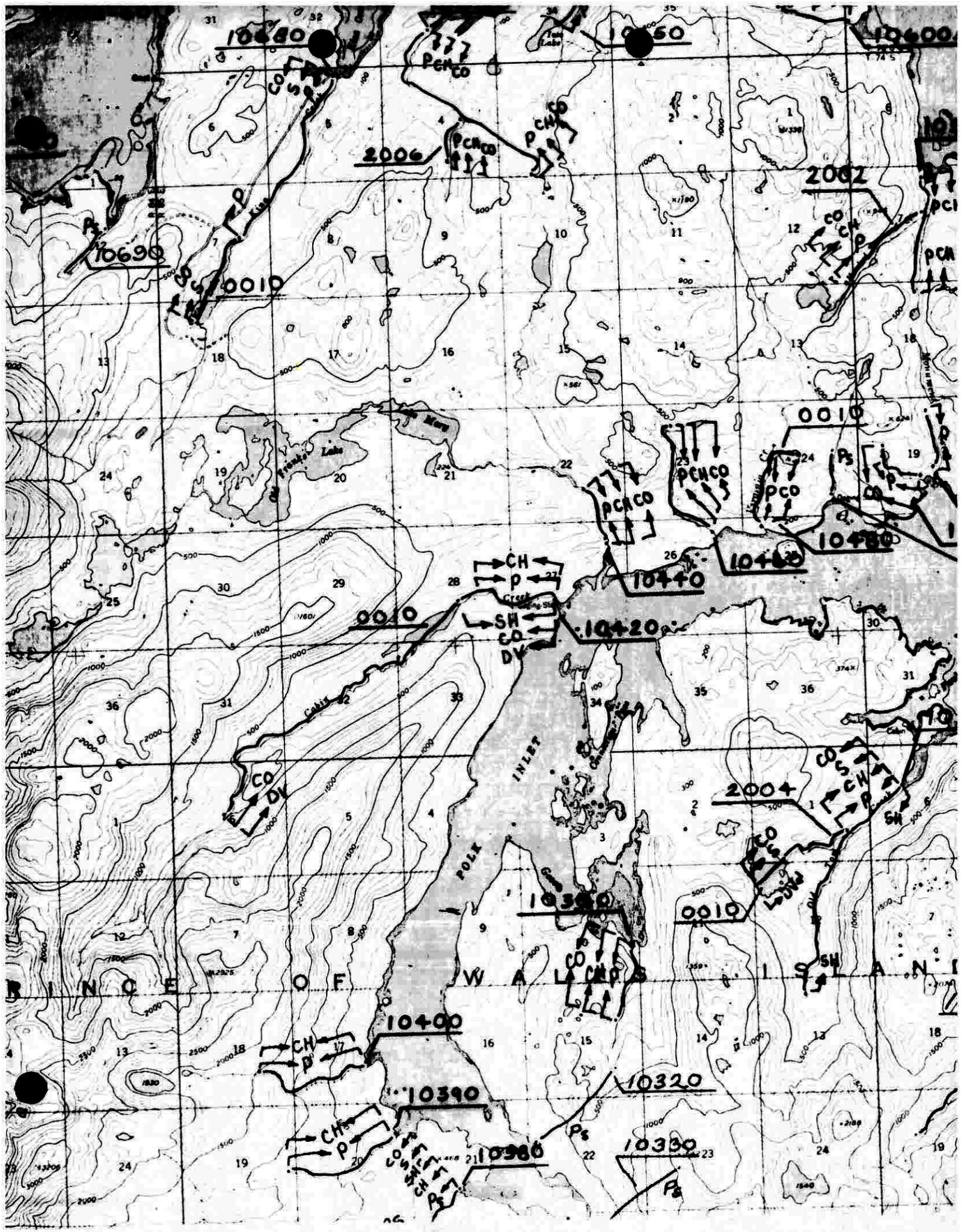
10680
10650
10600
2006
2002
10690
0010
0010
10480
10460
10440
10420
0010
2004
0010
10360
10400
10390
10380
10320
10330
POLK INLET
Lake Mary
Old Franks Lake
Cabin
RINCE OF WALES ISLAND