State of Alaska
Department of Fish and Game
Nomination for Waters
Important to Anadromous Fish

1989
Year of Revision

89-716

Anadromous Water Catalog Volume SE I

USGS Quad Skagway B-2

Name of Waterway

Anadromous Water Catalog Number of Waterway
115-33-10200-2013-3007

Change to _____ Atlas
_____ Catalog
X Both

Addition X

Deletion _____

Correction _____

Name addition:

USGS name _____

Local name _____

For Office Use

Nomination # _____

Richard Reed 11/2/88
Regional Supervisor Date

[illegible] 11/9/88

F.I. 11/8/88
Drafted Date

Species	Date(s) Observed	Spawning	Rearing	Migration
sockeye	10-28-88		✓	
sockeye	10-28-88	✓		
coho	10-28-88		✓	
dolly varden	10-28-88		✓	

Comments: Provide any clarifying information, including number of fish observed, location of fish survey data, etc.

This is a tributary (tributary A) of Bear Creek 115-33-10200-2013 Sockeye carcasses and redds were seen [redacted] along the creek. One trap set for 80 mins. captured 20 coho, 1 sockeye and 6 dolly varden juveniles.

Attach a copy of a map showing location of mouth and upper points of each species, specific stream reaches identified for spawning or rearing, locations of barriers, such as falls. Attach a copy of the fish survey data, if available.

Name of Observer (please print) Randolph Ericksen

Date: 10-31-88 Signature: Randolph P Ericksen

Address: A.D.F.&G. P.O. Box 431

Haines, Alaska 99827

Signature of Area Biologist: Janet Hall

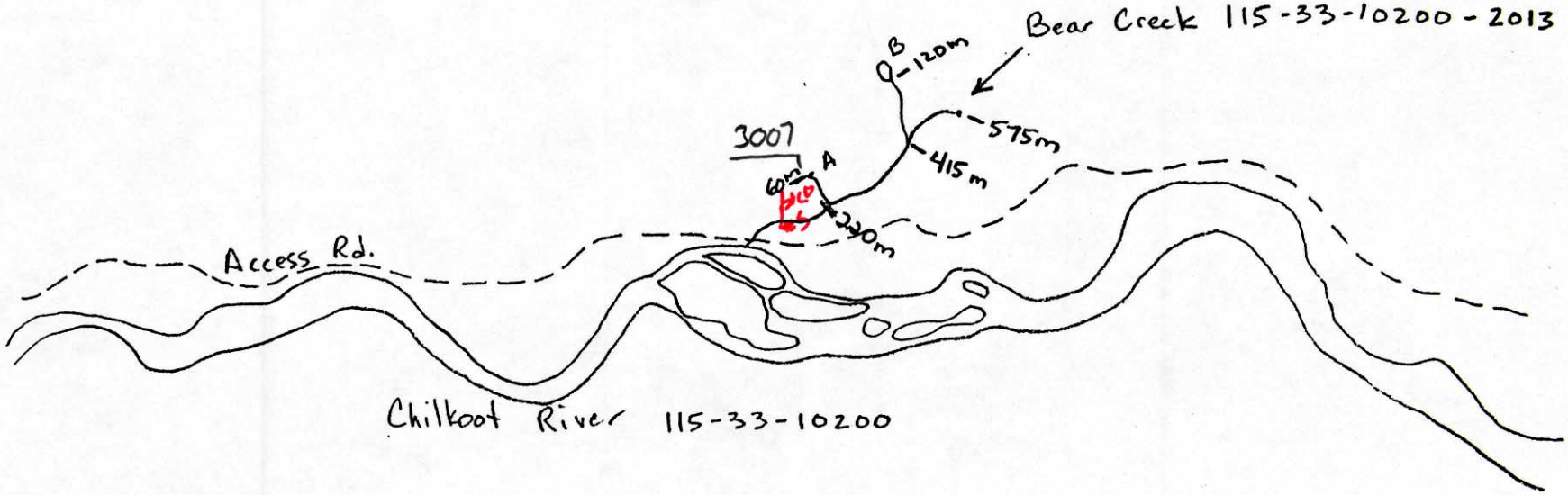

Drawn from aerial photo CN-HNS RL 1 18 024

4" = 1 mile

Map Drawn by R. Ericksen
Verified by J. Hall

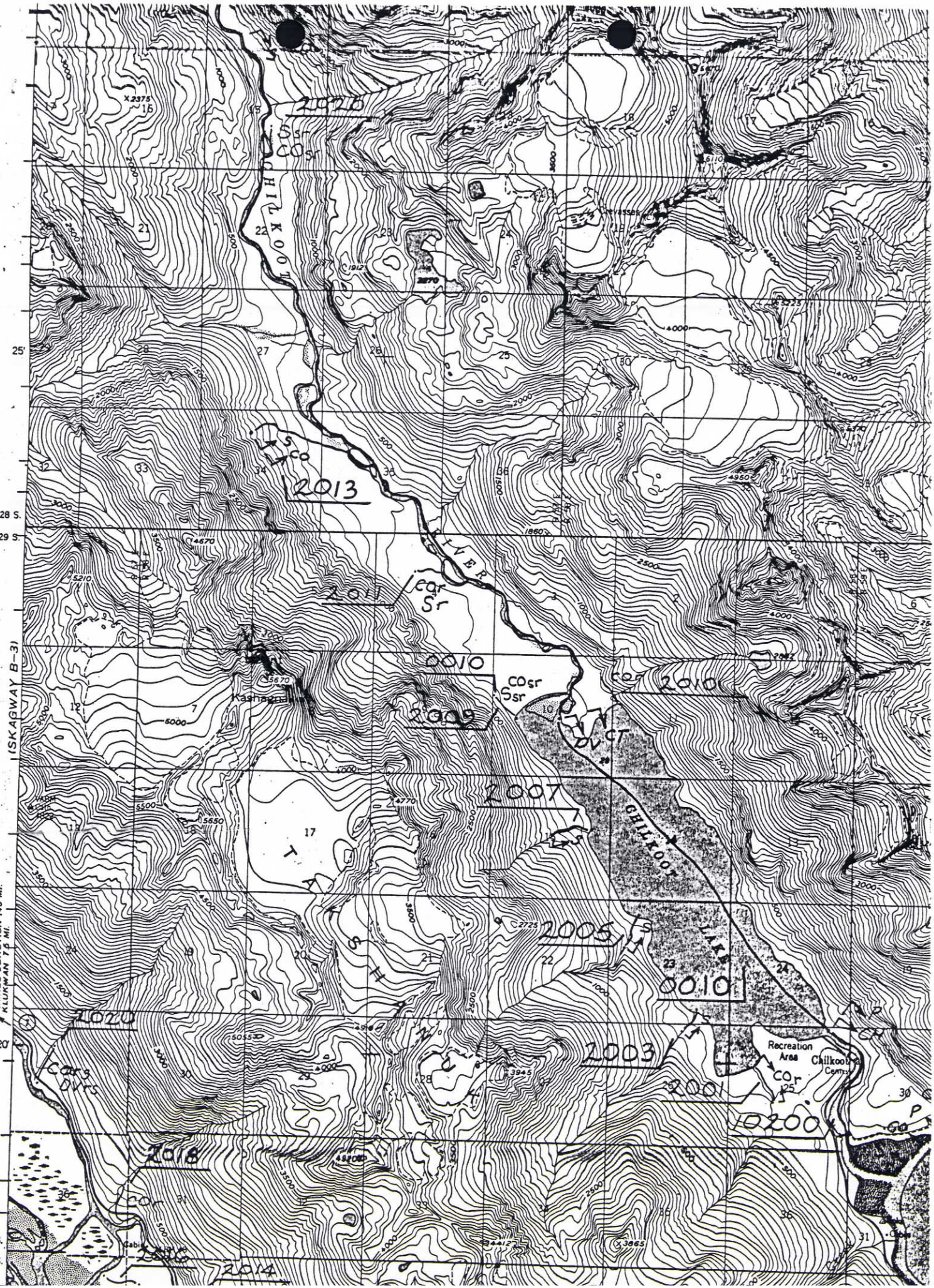

Existing Atlas Map
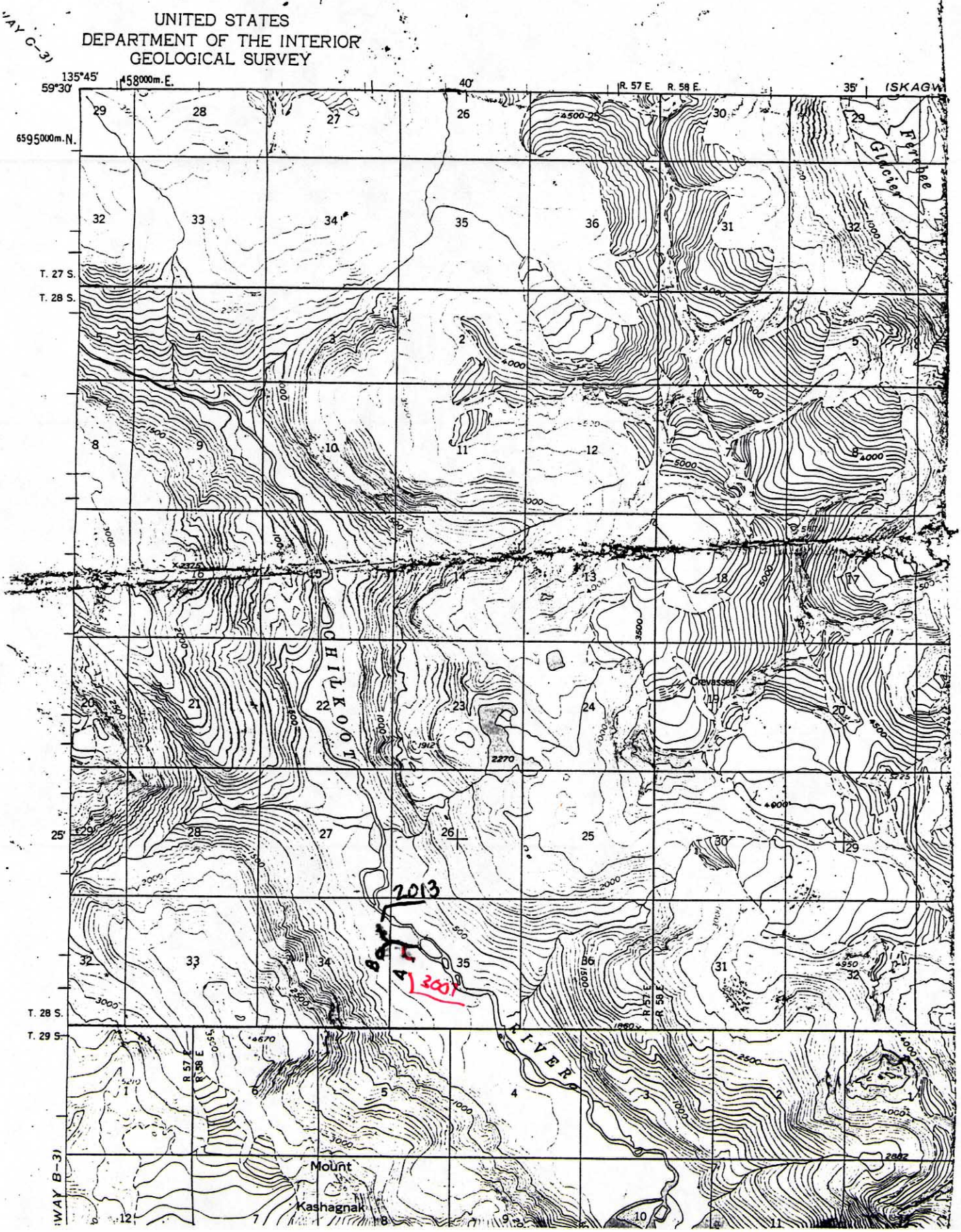
Map R Ericksen
ck - J. Hall