-8-6X

1989
Year of Revision

State of Alaska
Department of Fish and Game
Nomination for Waters
Important to Anadromous Fish

ALASKA DEPT. OF
FISH & GAME

SEP 22 1988

REGION II
HABITAT DIVISION

Anadromous Water Catalog Volume SOUTHEAST - REGION I

USGS Quad BERING GLACIER A-5

Name of Waterway TRIB. TO DUKTOTH R.

Anadromous Water Catalog Number of Waterway

192-30-10100-2061

Change to _____ Atlas

_____ Catalog

✓ Both

Addition _____

Deletion _____

Correction _____

Name addition:

USGS name _____

Local name _____

For Office Use

Nomination # 89 117

Richard Reed 9/19/88
Regional Supervisor Date

STS 11/10/88

FI 11/7/88
Drafted Date

Species	Date(s) Observed	Spawning	Rearing	Migration
CO	8-8-88		✓	

Comments: Provide any clarifying information, including number of fish observed, location of fish survey data, etc.

SEE ATTACHED SHEETS

Attach a copy of a map showing location of mouth and upper points of each species, specific stream reaches identified for spawning or rearing, locations of barriers, such as falls. Attach a copy of the fish survey data, if available.

Name of Observer (please print) ROBERT JOHNSON / ELLEN FRITTS

Date: 9/20/88 Signature: Ellen Fritts

Address: ADFG

YAKUTAT / JUNEAU

Signature of Area Biologist:

Observer(s) RJ - CB Watershed No. _____

Stream No. A-8-6x Stream Name Goat CK (our name) - w. trib to Lower-middle Duktoth R

Weather: Clear / Prt. Cloudy / Cloudy

Stream Stage: High / Low / Medium

Precip. Today rain
Yesterday rain
This Week yes

Altitude ~150-180' M.S.L U.S.G.S. Quad Bering Glacier A-5

Lat. ___ ° ___ ' ___ " N Long. ___ ° ___ ' ___ " W

Temp: Air _____ Water _____ Time 2:11 p Date 8/8/88

Q. Muddy / Murky / Stained / Clear

Substrate %: Mud ___ Sand 40 Gravel 10 Cobble 50 Boulder ___ Bedrock ___

Habitat Quality 1 ——→ 5 (Poor / Excell)

Spawning 1
Rearing 3
Migration ___

Flow:

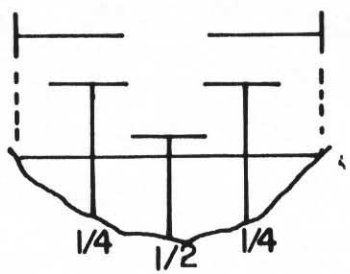

V= 0 ___ ___ ___ 0

A-8-6y

Fish Species

Length mm.	K	CO	S	P	CH	DV	RB	CT	
		4	dipnet	YOY					

Gear dipnet Est. Area Sampled _____

Sampling Time 2:12 p Est Sampling Efficiency _____

Channel Diagram (include bank&stream features, vegetation)

small creek, very bouldery & slippery in dense vegetation, cut banks, good LWD in streams, causes stagnation and pooling at lower flows.

Main channel of Trib is clear w/ sand bottom @ lower end, Cobble upstream

Moose Goat tracks, fairly fresh, plus old canid tracks

Nanny goat observed on bar of main river (Duktoth) channel just below mouth of this ck

#14 Photo taken (includes chopper), facing downstream toward where goat was seen

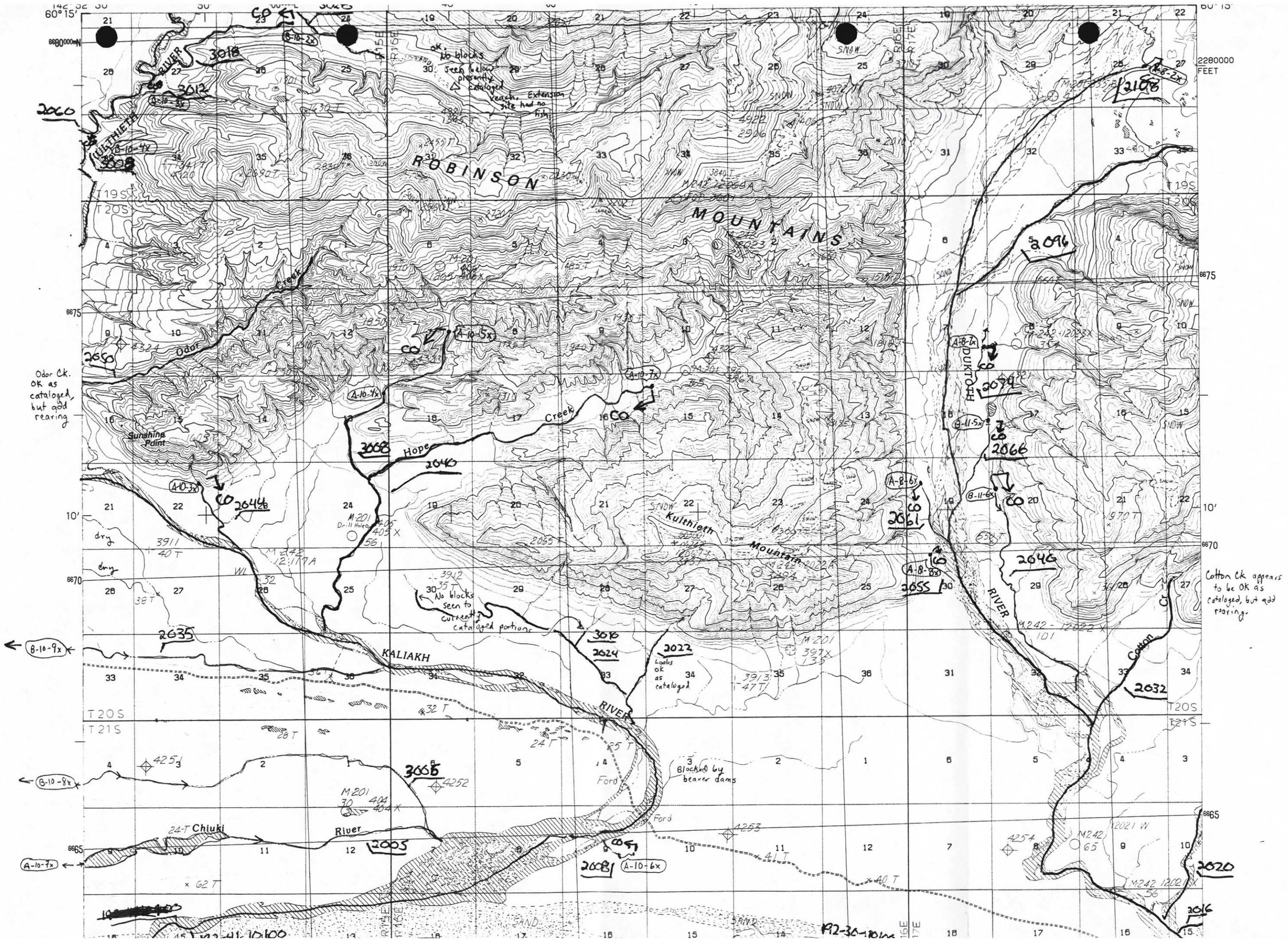

60°15'
2280000 FEET
ROBINSON MOUNTAINS
KALIAKH RIVER
Kulthieth Mountain
DUKTOTH RIVER
Odor Creek
Hope Creek
Chiuki River
Cotton Cr
Sunshine Point
Ford
Odor Ck. OK as cataloged, but add rearing
Cotton Ck appears to be OK as cataloged, but add rearing.
No blocks seen to currently cataloged portions
Looks ok as cataloged
Blocked by beaver dams
OK. No blocks seen below presently cataloged reach. Extension site had no fish
T19S
T20S
T21S

UNITED STATES
DEPARTMENT OF THE INTERIOR
GEOLOGICAL SURVEY

BERING GLACIER (A–5) QUADRANGLE
ALASKA
1:63 360 SERIES (TOPOGRAPHIC)

89-730

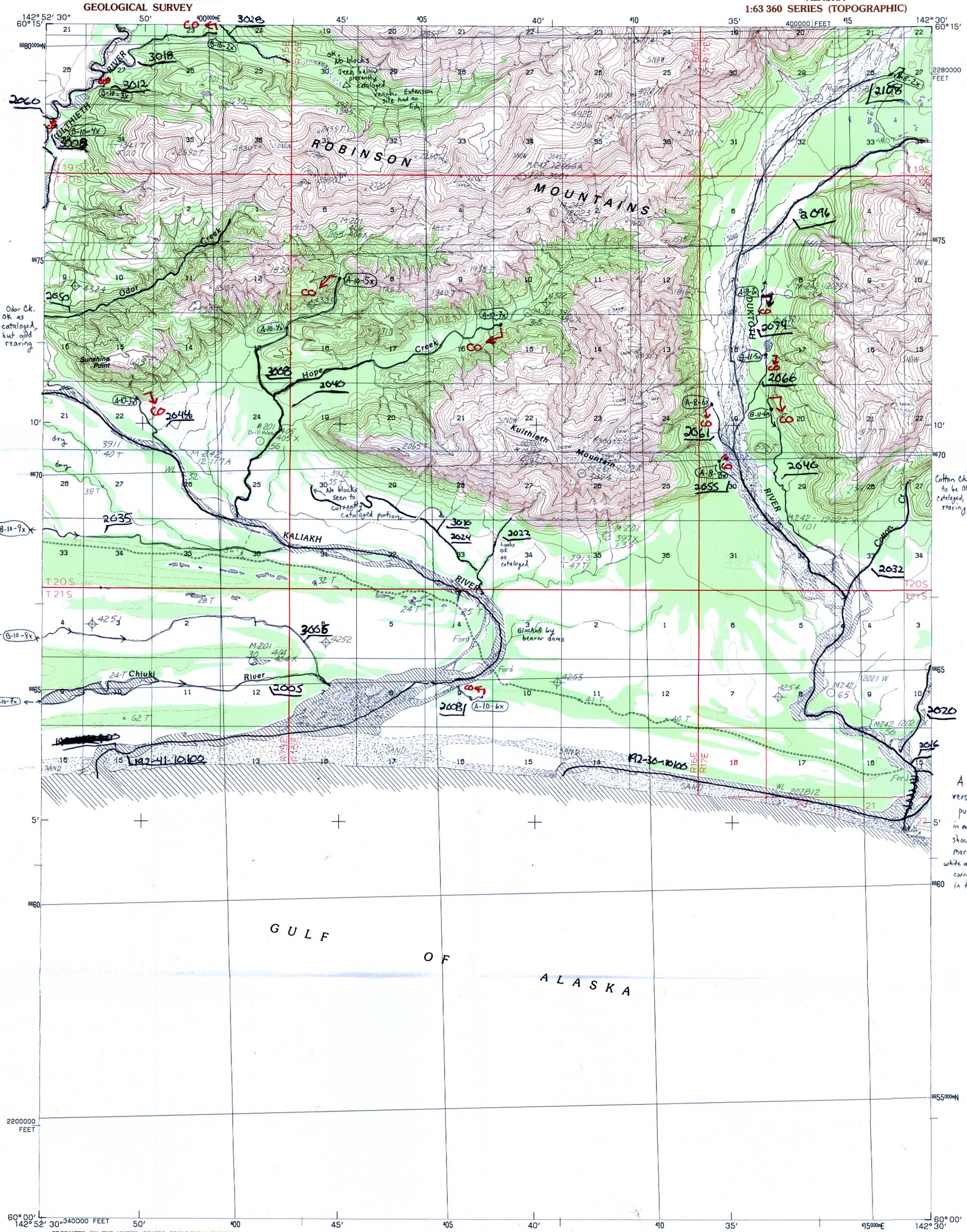

PRODUCED BY THE UNITED STATES GEOLOGICAL SURVEY
CONTROL BY ..... USGS, NOS/NOAA
COMPILED FROM AERIAL PHOTOGRAPHS TAKEN 1972
MAP NOT FIELD CHECKED. MAP EDITED 1984
PROJECTION ..... UNIVERSAL TRANSVERSE MERCATOR
GRID: 5 000-METER UNIVERSAL TRANSVERSE MERCATOR ..... ZONE 7
20,000-FOOT STATE GRID TICKS ..... ALASKA, ZONE 2
UTM GRID DECLINATION ..... 1°28' WEST
1984 MAGNETIC NORTH DECLINATION ..... 27°30' EAST
VERTICAL DATUM .... NATIONAL GEODETIC VERTICAL DATUM OF 1929
HORIZONTAL DATUM ..... 1927 NORTH AMERICAN DATUM
To place on the predicted North American Datum of 1983, move the projection lines 50 meters north and 109 meters east
Gray land lines represent unsurveyed and unmarked locations predetermined by the Bureau of Land Management, Folio CR-10, Copper River Meridian
There may be private inholdings within the boundaries of any Federal or State reservations shown on this map
The Alaska Maritime National Wildlife Refuge consists of all the public land in the coastal waters and adjacent seas of Alaska consisting of islands, islets, rocks, reefs, capes and spires, as well as designated mainland areas
All streams and lakes are perennial

NORTH

SCALE 1:63 360

CONTOUR INTERVAL 100 FEET
SUPPLEMENTAL CONTOUR INTERVAL 50 FEET
SHORELINE SHOWN REPRESENTS THE APPROXIMATE LINE OF MEAN HIGH WATER
THE MEAN RANGE OF TIDE IS APPROXIMATELY 8 FEET

ALASKA
QUADRANGLE LOCATION

INTERIOR—GEOLOGICAL SURVEY, RESTON, VIRGINIA—1984

ROAD LEGEND
Improved Road
Unimproved Road
Trail

PROVISIONAL MAP
Produced from original manuscript drawings. Information shown as of date of photography 3

FOR SALE BY U.S. GEOLOGICAL SURVEY, FAIRBANKS, ALASKA 99701
DENVER, COLORADO 80225, OR RESTON, VIRGINIA 22092

1	2	3
4		5
6	7	8

1 Bering Glacier (B-6)
2 Bering Glacier (B-5)
3 Bering Glacier (B-4)
4 Bering Glacier (A-6)
5 Bering Glacier (A-4)
6
7
8

ADJOINING QUADRANGLE NAMES

BERING GLACIER (A–5), ALASKA
PROVISIONAL EDITION 1984
60142-A5-TF-063

FOR CATALOG 8-88