A-8-4X

1989
Year of Revision

State of Alaska
Department of Fish and Game
Nomination for Waters
Important to Anadromous Fish

ALASKA DEPT. OF
FISH & GAME

SEP 22 1988

REGION II
HABITAT DIVISION

Anadromous Water Catalog Volume SOUTHEAST - REGION I

USGS Quad BERING GLACIER ~~B-4~~ B-5

Name of Waterway TRIB. DUKTOTH R.

Anadromous Water Catalog Number of Waterway
192-30-10100-2140

Change to _____ Atlas
_____ Catalog
_____ Both

Addition _____

Deletion _____

Correction _____

Name addition:

USGS name _____

Local name _____

For Office Use

Nomination # 89 112

Richard Reed 9/16/88
Regional Supervisor Date

STR 11/1/88

FI 11/9/88
Drafted Date

Species	Date(s) Observed	Spawning	Rearing	Migration
CO	8-8-88			
DV	8-8-88			

Comments: Provide any clarifying information, including number of fish observed, location of fish survey data, etc.

SEE ATTACHED SHEETS

Attach a copy of a map showing location of mouth and upper points of each species, specific stream reaches identified for spawning or rearing, locations of barriers, such as falls. Attach a copy of the fish survey data, if available.

Name of Observer (please print) ELLEN FRITTS / ROBERT JOHNSON

Date: 9/20/88 Signature: Ellen Fritts

Address: ADFG
JUNEAU / YAKUTAT.

Signature of Area Biologist: _____

Observer(s) EF-RJ Watershed No. _____

Stream No. A-8-4x Stream Name trib to W. Upper Dukeith R.

Weather: Clear, Prt. Cloudy, Cloudy

Stream Stage: med/High, Low, Medium

Precip. Today rain; Yesterday rain; This Week ok, drizt rain

Altitude 750-800' M.S.L U.S.G.S. Quad Bering Glacier ~~B-4~~ B-5

Lat. ___ ° ___ ' ___ " N Long. ___ ° ___ ' ___ " W

Temp: Air _____ Water _____ Time 12:10 p Date 8/8/88

Water Q.: Muddy, Murky, Stained, Clear

Substrate %: Mud ___, Sand > 10, Gravel 15, Cobble 70, Boulder 5, Bedrock ___

Habitat Quality 1 ——→ 5 (Poor, Excell)

Spawning 5 ~~above~~

Rearing 2

Migration _____

Flow:

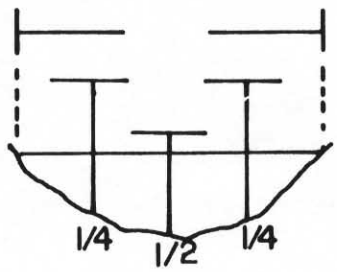

V= 0 ___ ___ ___ 0

A-8-4x

Fish Species

K	CO	S	P	CH	DV	RB	CT	
	X				1 dipped.			

Length mm.

Gear _____ Est. Area Sampled _____

Sampling Time _____ Est Sampling Efficiency _____

Channel Diagram (include bank&stream features, vegetation)

Rearing coho observed in old (blown out) beaver system down below.

Excellent spawning habitat above, no blocks

Fish Veg. = overhanging alder; scrub spruce, sm-med cottonwoods.

B-8-3X

1989
Year of Revision

State of Alaska
Department of Fish and Game
Nomination for Waters
Important to Anadromous Fish

ALASKA DEPT. OF
FISH & GAME

SEP 22 1988

REGION II
HABITAT DIVISION

Anadromous Water Catalog Volume SOUTHEAST - REGION I

USGS Quad BERING GLACIER B-5

Name of Waterway TRIB. DUKTOTH R

Anadromous Water Catalog Number of Waterway

192-30-10100

Change to _____ Atlas

_____ Catalog

↘ Both

Addition ↘

Deletion _____

Correction _____

Name addition:

USGS name _____

Local name _____

For Office Use

Nomination # 89 110

Richard Reed 9/16/88
Regional Supervisor Date

_____ _____

Drafted Date

Species	Date(s) Observed	Spawning	Rearing	Migration
CO	8-8-88		↘	

Comments: Provide any clarifying information, including number of fish observed, location of fish survey data, etc.

SEE ATTACHED SHEETS

Attach a copy of a map showing location of mouth and upper points of each species, specific stream reaches identified for spawning or rearing, locations of barriers, such as falls. Attach a copy of the fish survey data, if available.

Name of Observer (please print) RANDY ERICKSON / LANA SHEA

Date: 9-20-88 Signature: Lana C Shea

Address: ADFG

HAINES / JUNEAU

Signature of Area Biologist: _____

B-8-3x

Observer(s) EE/LS Watershed No. _____

Stream No. B-8-3x Stream Name Inlet to left fork Duktoth

Weather: Clear / Prt. Cloudy / (Cloudy)

Stream Stage: High / Low / Medium

Precip. Today heavy Yesterday _____ This Week _____

Altitude 600-700' M.S.L U.S.G.S. Quad Bering Glacier B-5

Lat. ___ ° ___ ' ___ " N Long. ___ ° ___ ' ___ " W

Temp: Air _____ Water _____ Time 11 am Date 8/8/88

Wtr Q.: Muddy / Murky / Stained / (Clear)

Substrate %: Mud ___ Sand 20 Gravel 10 Cobble 40 Boulder 30 Bedrock ___

Habitat Quality 1 ——→ 5 (Poor — Excell)

Spawning 3 Rearing 3 Migration ~

Flow:

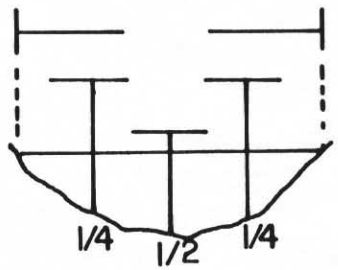

V= 0 ___ ___ ___ 0

Fish Species

Length mm.	K	CO	S	P	CH	DV	RB	CT
		3						

Gear dip net - 3 coho Est. Area Sampled _____

Sampling Time _____ Est Sampling Efficiency _____

Channel Diagram (include bank&stream features, vegetation)

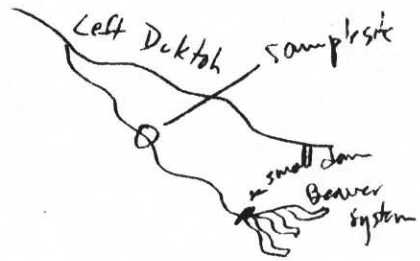

bear / moose cow + calf

riparian willow/alder

forest medium volume

Sitka / Spruce