B-7-4X

1989
Year of Revision

State of Alaska
Department of Fish and Game
Nomination for Waters
Importanc to Anadromous Fish

ALASKA DEPT. OF
FISH & GAME

SEP 22 1988

REGION II
HABITAT DIVISION

Anadromous Water Catalog Volume SOUTHEAST - REGION I

USGS Quad BERING GLACIER A-4

Name of Waterway BOULDER CK

Anadromous Water Catalog Number of Waterway

192-30-10100-2020-3021

Change to _____ Atlas

Catalog

Both

Addition

Deletion

Correction

Name addition:

USGS name _____

Local name _____

For Office Use

Nomination # 89 108

Richard Reed 9/16/88
Regional Supervisor Date

SRS 11/10/88

FI 11/7/88
Drafted Date

Species	Date(s) Observed	Spawning	Rearing	Migration
CO	8-7-88			

Comments: Provide any clarifying information, including number of fish observed, location of fish survey data, etc.

SEE ATTACHED SHEETS

Attach a copy of a map showing location of mouth and upper points of each species, specific stream reaches identified for spawning or rearing, locations of barriers, such as falls. Attach a copy of the fish survey data, if available.

Name of Observer (please print) RANDY ERICKSON / ELLEN FRITTS

Date: 9/20/88 Signature: Ellen Fritts

Address: ADFG

HAINES / JUNEAU

Signature of Area Biologist: _____

B-7-4x

Observer(s) RE / EF Watershed No. _____

Stream No. B-7-4x Stream Name Boulder Creek below fork (creek in floodplain)

Weather: Clear / Prt. Cloudy / Cloudy

Stream Stage: High / Low / Medium

Precip. Today rain Yesterday drizzle This Week _____

Altitude _____ M.S.L U.S.G.S. Quad Bering Glacier A-1

Lat. ° ' " N Long. ° ' " W

Temp: Air _____ Water _____ Time 11:00 Date 8-7-88

W Q. Muddy / Murky / Stained / Clear

Substrate %: Mud —, Sand 40, Gravel 30, Cobble 20, Boulder 10, Bedrock —

Habitat Quality 1 ——→ 5 (Poor — Excell)

Spawning —, Rearing 4, Migration —

Flow:

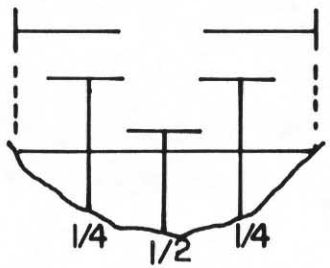

V= 0 _____ 0

Fish Species

Length mm.	K	CO	S	P	CH	DV	RB	CT
		27						

Gear dip net
3 dips 27 coho

Est. Area Sampled _____

Sampling Time _____

Est Sampling Efficiency _____

Channel Diagram (include bank&stream features, vegetation)

bear sign

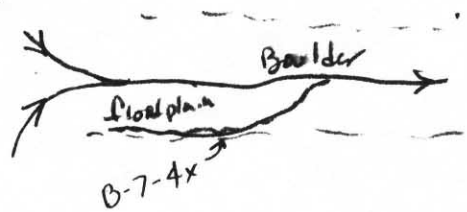

riparian mostly alder
stream runs through secondary channel of boulder creek

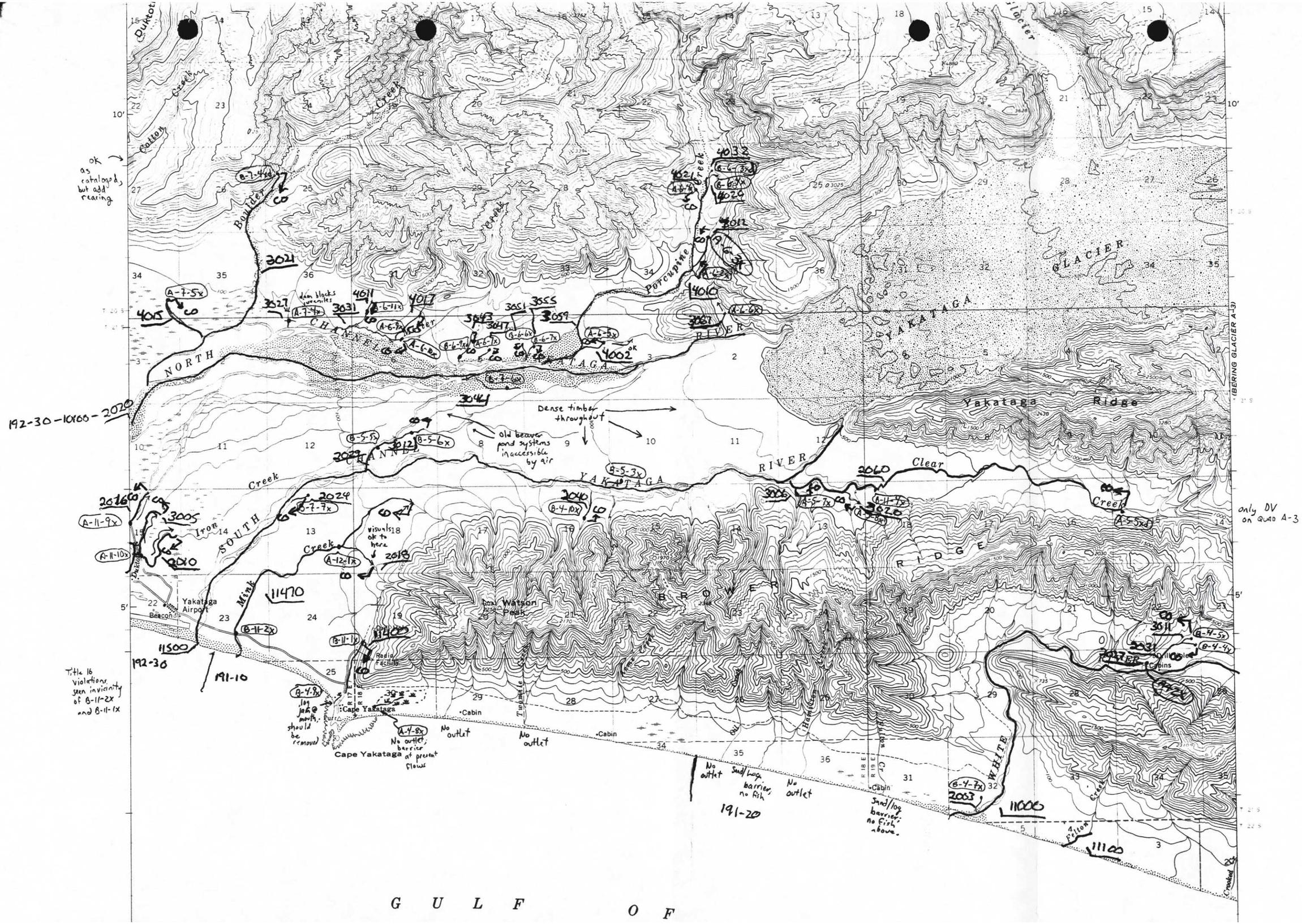

ok as cataloged, but add rearing
192-30-10100-2020
Dense timber throughout
old beaver pond systems inaccessible by air
visuals ok to here
dam blocks juveniles
Title 16 violations seen in vicinity of B-11-2x and B-11-1x
log jam @ mouth, should be removed
No outlet, barrier at present flows
No outlet
Sand/log barrier, no fish
Sand/log barrier, no fish above.
only DV on QUAD A-3
(BERING GLACIER A-3)
Yakataga Ridge
Yakataga Airport
Beacon
Cape Yakataga
Watson Peak
Radio Facility
Cabin
Cabins
Cotton Creek
Boulder Creek
Porcupine Creek
Iron Creek
Mink Creek
Clear Creek
Felton Creek
NORTH CHANNEL
SOUTH CHANNEL
YAKATAGA RIVER
BROWER RIDGE
WHITE RIVER
GULF OF