B-6-7x

1989
Year of Revision

State of Alaska
Department of Fish and Game
Nomination for Waters
Important to Anadromous Fish

ALASKA DEPT. OF
FISH & GAME

SEP 22 1988

REGION II
HABITAT DIVISION

Anadromous Water Catalog Volume SOUTHEAST - REGION I

USCS Quad BERING GLACIER A-4

Name of Waterway TRIB. N. YAKATAGA R.

Anadromous Water Catalog Number of Waterway
192-30-10100-2020-3055

Change to _____ Atlas
_____ Catalog
✓ Both

Addition ✓

Deletion _____

Correction _____

Name addition:

USCS name _____

Local name _____

For Office Use

Nomination # 89 101

Richard Reed 9/16/88
Regional Supervisor Date

DTS 11/10/88

FI 11/7/88
Drafted Date

Species	Date(s) Observed	Spawning	Rearing	Migration
CO				

Comments: Provide any clarifying information, including number of fish observed, location of fish survey data, etc.

SEE ATTACHED SHEETS

Attach a copy of a map showing location of mouth and upper points of each species, specific stream reaches identified for spawning or rearing, locations of barriers, such as falls. Attach a copy of the fish survey data, if available.

Name of Observer (please print) RANDY ERICKSON / LANA SHEA

Date: 9-20-88 Signature: Lana C Shea

Address: ADFG
HAINES / JUNEAU.

Signature of Area Biologist: _____

B-6-7X

Observer(s) RE/LS Watershed No. _____

Stream No. B-6-7X Stream Name Trib to B-6-6

Weather: Clear, Prt. Cloudy, (Cloudy)

Stream Stage: High, (Low), Medium

Precip. Today _____ Yesterday ✓ This Week _____

Altitude _____ M.S.L U.S.G.S. Quad Bering Glacier A-4

Lat. ° ' " N Long. ° ' " W

Temp: Air _____ Water _____ Time 2:00pm Date 8-6-88

W.Q. (Muddy, Murky, Stained, Clear)

Substrate %: Mud 90, Sand _____, Gravel 10, Cobble _____, Boulder _____, Bedrock _____

Habitat Quality 1 → 5 (Poor — Excell)

Spawning _____ Rearing 3 Migration _____

Flow:

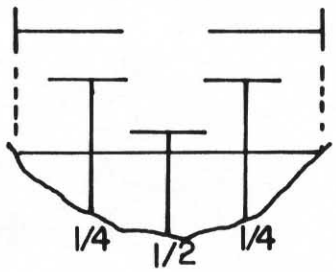

Heavy L.O.D.

rd#3

V= 0 _ _ _ 0

Fish Species

Length mm.	K	CO	S	P	CH	DV	RB	CT
		3						

Gear 1 fry trap 45min 2coho 2pm, dip net 1 coho Est. Area Sampled _____

Sampling Time _____ Est Sampling Efficiency _____

Channel Diagram (include bank&stream features, vegetation)

High volume Sitka Spruce Devil's Club/Alder/Salmonberry

Moose/bear/river otter/marten

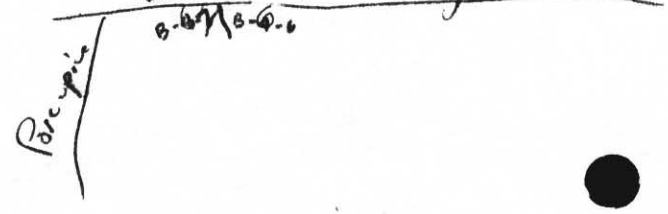

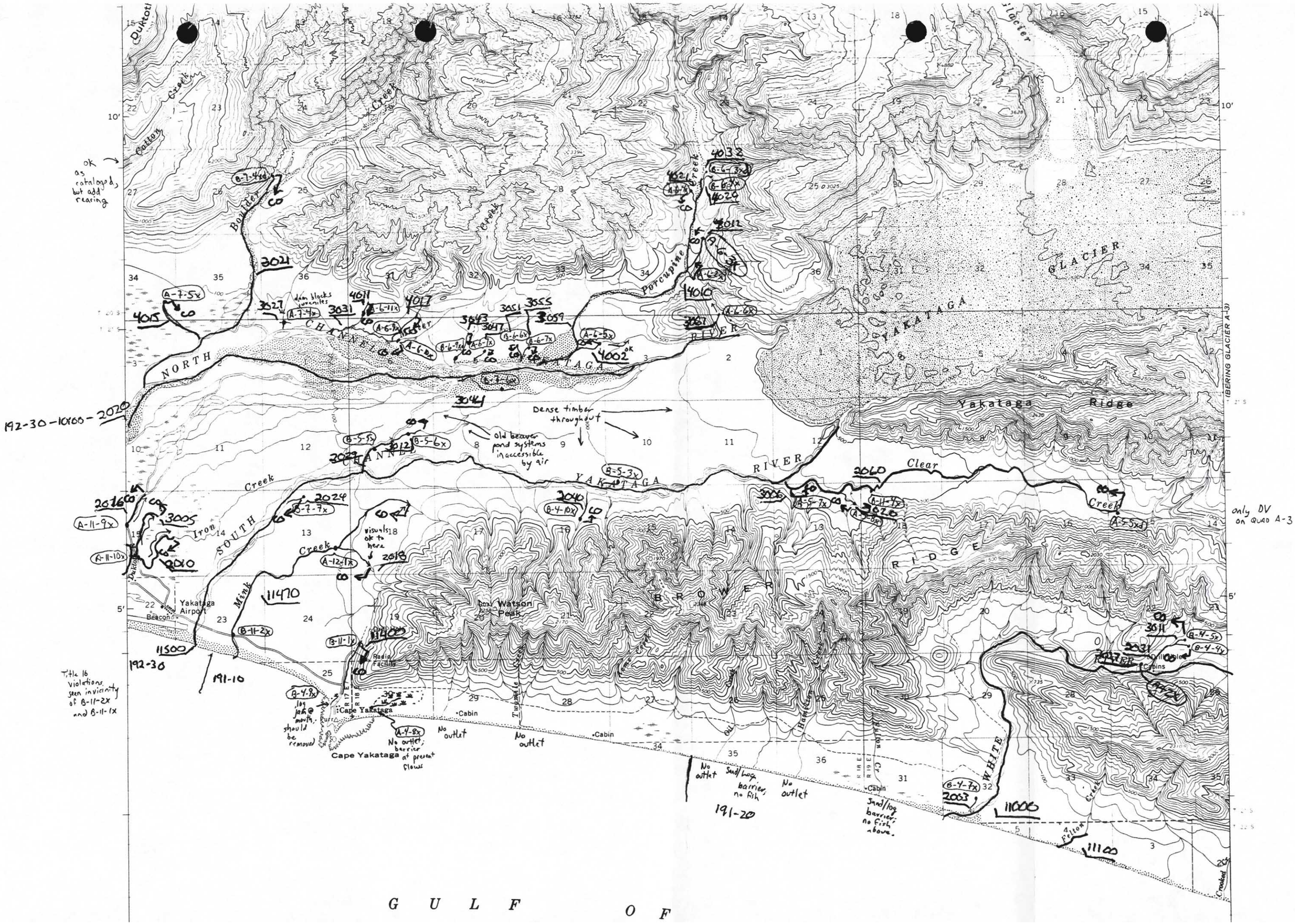

ok as cataloged, but add rearing
192-30-10x00-2020
Dense timber throughout
old beaver pond systems inaccessible by air
visuals ok to here
Title 16 violations seen invicinity of B-11-2x and B-11-1x
only DV on QUAD A-3
Yakataga Airport
Beacon
Cape Yakataga
Cape Yakataga
Watson Peak
Radio Facility
Cabin
Cabin
Cabin
Cabin
Cabins
No outlet
No outlet
No outlet
No outlet
Sand/Log barrier, no fish
Sand/log barrier, no fish above.
Yakataga Ridge
YAKATAGA GLACIER
NORTH CHANNEL
SOUTH CHANNEL
YAKATAGA RIVER
BROWER RIDGE
WHITE RIVER
Clear Creek
Porcupine Creek
Boulder Creek
Iron Creek
Mink Creek
Felton Creek
Cotton Creek
Duktoth
GULF OF
(BERING GLACIER A-3)