B-6-6X

1989
Year of Revision

State of Alaska
Department of Fish and Game
Nomination for Waters
Important to Anadromous Fish

ALASKA DEPT. OF
FISH & GAME

SEP 22 1988

REGION II
HABITAT DIVISION

Anadromous Water Catalog Volume SOUTHEAST - REGION I

USGS Quad BERING GLACIER A-4

Name of Waterway TRIB. TO N. YAKATAGA R

Anadromous Water Catalog Number of Waterway
192-30-10100-2020-3051

Change to _____ Atlas
_____ Catalog
✓ Both

Addition ✓

Deletion _____

Correction _____

Name addition:

USGS name _____

Local name _____

For Office Use

Nomination # 89 100

Richard Reed 9/16/88
Regional Supervisor Date

SPS 11/10/88

FI 11/7/88
Drafted Date

Species	Date(s) Observed	Spawning	Rearing	Migration
CO	8-6-88		✓	

Comments: Provide any clarifying information, including number of fish observed, location of fish survey data, etc.

SEE ATTACHED SHEETS

Attach a copy of a map showing location of mouth and upper points of each species, specific stream reaches identified for spawning or rearing, locations of barriers, such as falls. Attach a copy of the fish survey data, if available.

Name of Observer (please print) RANDY ERICKSON / LANA SHEA

Date: 9-20-88 Signature: Lana C. Shea

Address: ADFG
HAINES / JUNEAU

Signature of Area Biologist: _____

Observer(s) RE/LS Watershed No. _____

Stream No. B-6-6X Stream Name trib to N. channel Yakataga

Weather: Clear, Prt. Cloudy, Cloudy

Stream Stage: High, Low, Medium

Precip. Today _____ Yesterday X This Week _____

Altitude _____ M.S.L U.S.G.S. Quad Bering Glacier A-4

Lat. ___ ° ___ ' ___ " N Long. ___ ° ___ ' ___ " W

Temp: Air _____ Water _____ Time 2:00 Date 8-6-88

W. Q. Muddy, Murky, Stained, Clear algae stagnant

Substrate % Mud 100, Sand ___, Gravel ___, Cobble ___, Boulder ___, Bedrock ___

Habitat Quality 1 → 5 (Poor, Excell)

Spawning —, Rearing 3, Migration —

Flow:

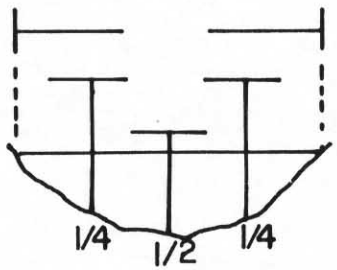

V= 0 ___ ___ ___ 0

Fish Species

Length mm.	K	CO	S	P	CH	DV	RB	CT	B-6-6
		2							

Gear 1 trap 40 mins no fish, dipnet 2 coho

Est. Area Sampled _____

2:00 Sampling Time _____

Est Sampling Efficiency _____

Channel Diagram (include bank&stream features, vegetation)

Riparian veg = high vol Sitka spr/devils/blueberry/Salmonberry

photos roll 3

Bear, Moose, River Otter,

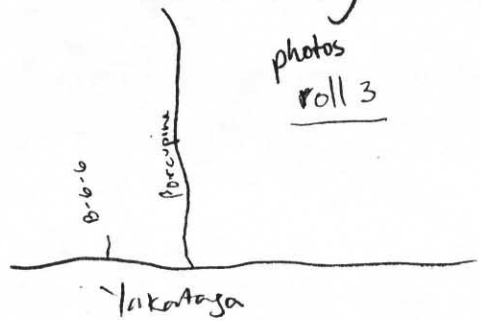

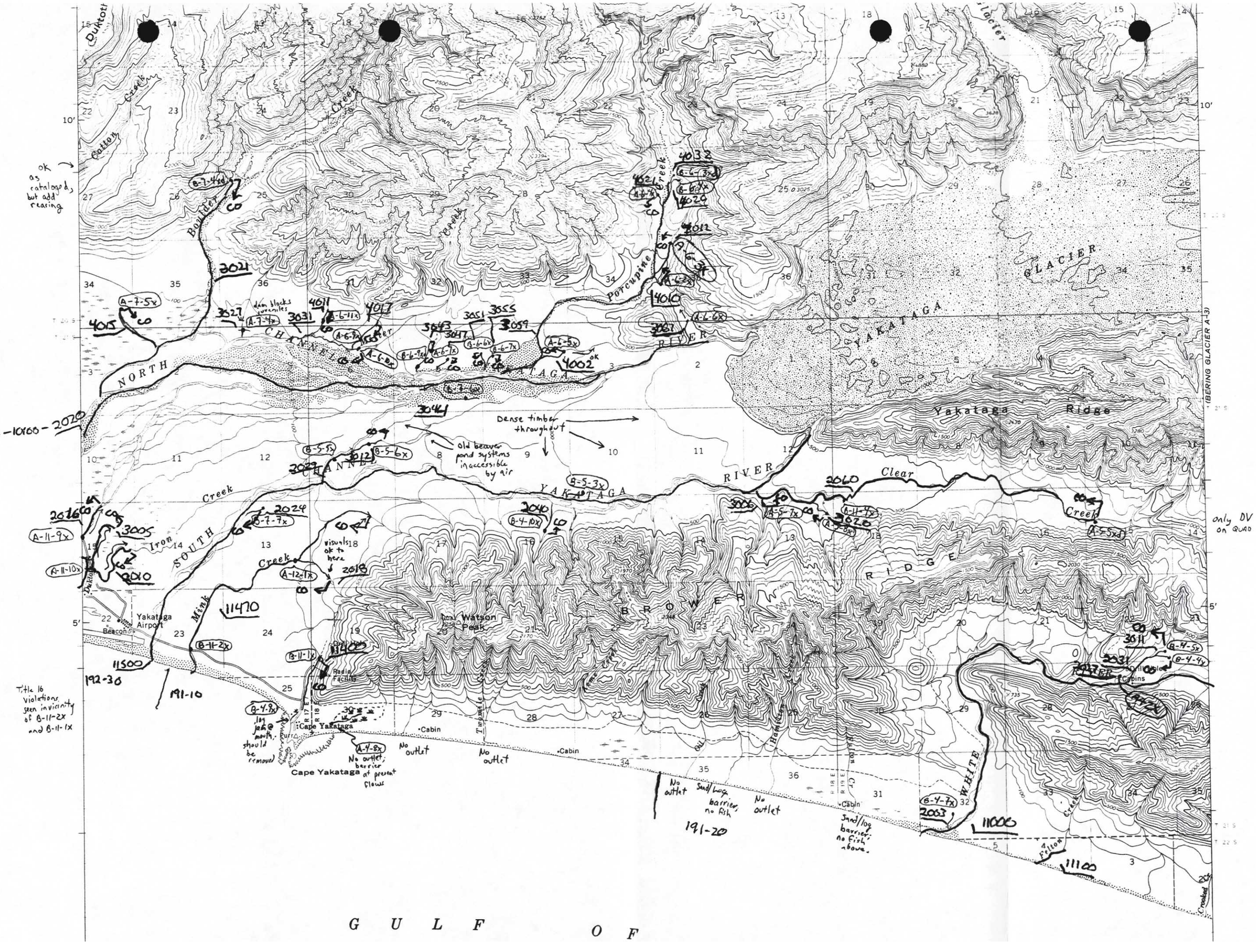

ok as cataloged, but add rearing
192-30-10100-2020
Dense timber throughout
old beaver pond systems inaccessible by air
visuals ok to here
Title 16 violations seen in vicinity of B-11-2x and B-11-1x
Cape Yakataga
Yakataga Airport
Beacon
Watson Peak
Radio Facility
Cabin
No outlet
No outlet; barrier at present flows
Sand/log barrier; no fish
Sand/log barrier; no fish above
No outlet
Yakataga Ridge
GLACIER
YAKATAGA
RIVER
NORTH
CHANNEL
SOUTH
CHANNEL
BROWER
RIDGE
WHITE
Porcupine
Boulder
Cotton
Creek
Iron
Mink
Clear
Felton
Crooked
Duktoth
Glacier
(BERING GLACIER A-3)
only DV on QUAD A-3
192-30
191-10
191-20
11470
11500
11000
11100