A-6-4X

1989
Year of Revision

State of Alaska
Department of Fish and Game
Nomination for Waters
Important to Anadromous Fish

ALASKA DEPT. OF
FISH & GAME

SEP 22 1988

REGION II
HABITAT DIVISION

Anadromous Water Catalog Volume SOUTHEAST - REGION I

USGS Quad BERING GLACIER A-4

Name of Waterway TRIB. TO PORCUPINE CK

Anadromous Water Catalog Number of Waterway

192-30-10100-2020-3059-4021

Change to _____ Atlas

_____ Catalog

✓ Both

Addition ✓

Deletion _____

Correction _____

Name addition:

USGS name _____

Local name _____

For Office Use

Nomination # 89 95

Richard Reed 9/16/88
Regional Supervisor Date

SJS 11/10/88

FI 11/7/88
Drafted Date

Species	Date(s) Observed	Spawning	Rearing	Migration
CO	8/6/88		✓	
DV	8/6/88		✓	

Comments: Provide any clarifying information, including number of fish observed, location of fish survey data, etc.

SEE ATTACHED SHEETS

Attach a copy of a map showing location of mouth and upper points of each species, specific stream reaches identified for spawning or rearing, locations of barriers, such as falls. Attach a copy of the fish survey data, if available.

Name of Observer (please print) ROBERT JOHNSON / ELLEN FRITTS

Date: 9/20/88 Signature: Ellen Fritts

Address: ADFG

YAKUTAT / JUNEAU.

Signature of Area Biologist:

A-6-4X

Observer(s) RJ - EF Watershed No. _____

Stream No. A-6-4X Stream Name Left side of Porcupine ck. (looking upstrm)

Weather: Clear, Prt. Cloudy, **Cloudy**

Stream Stage: High, Low, **Medium**

Precip. Today 0
Yesterday mist
This Week –

Altitude ~550' M.S.L U.S.G.S. Quad Bering Glacier A-4

Lat. ___ ° ___ ' ___ " N Long. ___ ° ___ ' ___ " W

Temp: Air _____ Water _____ Time 11:16 Date 8/6/88

W. Q.: Muddy, Murky, Stained, **Clear**

walked through it before photo taken, however.

Substrate %: Mud 85, Sand ___, Gravel 15, Cobble ___, Boulder ___, Bedrock ___

Habitat Quality 1 → (4) → 5 (Poor – Excell)

Spawning 1-2
Rearing 3-4
Migration 0

Flow:

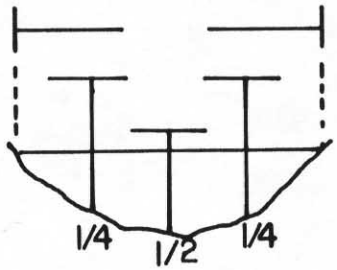

V= 0 ___ ___ ___ 0



Fish Species

K	CO	S	P	CH	DV	RB	CT	
	10				2			

Length mm.

Gear dipnet & 1 trap Est. Area Sampled _____

Sampling Time 10:56 – 10:30 = 34 min Est Sampling Efficiency _____

Channel Diagram (include bank&stream features, vegetation)

tracks: moose, bear, wolverine, porcupine

Dense alder overhanging much of stream reach sampled. Some open wooded areas nearby (spruce mostly, some hemlock. Lots of salmonberry bushes). Channel here is deeply iron stained in slower moving portions

Stream channel parallels Porcupine ck. approx ½ mi before turning up. Old fishing trail (bears) along river; not [illegible] travelled yet

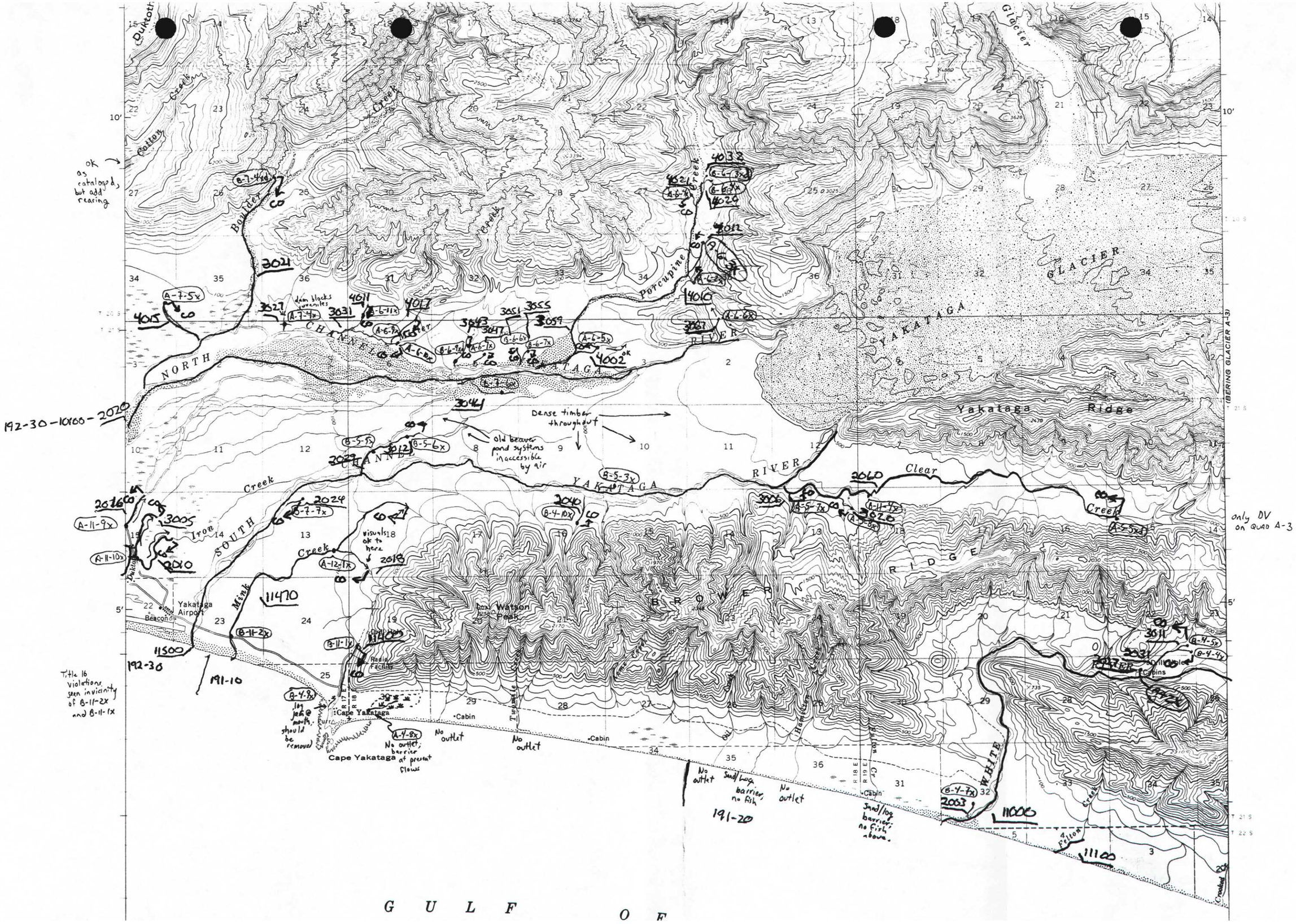

ok as cataloged, but add rearing
192-30-10100-2020
Title 16 violations seen in vicinity of B-11-2x and B-11-1x
only DV on QUAD A-3
(BERING GLACIER A-3)
Dense timber throughout
old beaver pond systems inaccessible by air
visuals ok to here
dam blocks juveniles
log jam @ mouth, should be removed
No outlet, barrier at present flows
No outlet
Sand/log barrier, no fish
Sand/log barrier, no fish above.
Yakataga Airport
Beacon
Cape Yakataga
Watson Peak
Radio Facility
Cabin
Porcupine Creek
Boulder Creek
Cotton Creek
Iron Creek
Mink Creek
Clear Creek
Felton Creek
Yakataga Ridge
YAKATAGA GLACIER
NORTH CHANNEL
SOUTH CHANNEL
YAKATAGA RIVER
BROWER RIDGE
WHITE RIVER
GULF OF