A-5-5X

1989
Year of Revision

State of Alaska
Department of Fish and Game
Nomination for Waters
Important to Anadromous Fish

ALASKA DEPT. OF
FISH & GAME

SEP 22 1988

REGION II
HABITAT DIVISION

Anadromous Water Catalog Volume SOUTHEAST - REGION I

USGS Quad BERING GLACIER A-4

Name of Waterway CLEAR CREEK

Anadromous Water Catalog Number of Waterway

R2-30-11600-2060

Change to _____ Atlas

_____ Catalog

↘ Both

Addition ↘

Deletion _____

Correction _____

Name addition:

USGS name _____

Local name _____

For Office Use

Nomination # 89 83

Richard Reed 9/15/88
Regional Supervisor Date

STS 11/10/88

FI 11/7/88
Drafted Date

Species	Date(s) Observed	Spawning	Rearing	Migration
KS	8/5/88		↘	

Comments: Provide any clarifying information, including number of fish observed, location of fish survey data, etc.

SEE ATTACHED SHEETS

Attach a copy of a map showing location of mouth and upper points of each species, specific stream reaches identified for spawning or rearing, locations of barriers, such as falls. Attach a copy of the fish survey data, if available.

Name of Observer (please print) ROBERT JOHNSON / ELLEN FRITTS

Date: 9/20/88 Signature: Ellen Fritts.

Address: ADFG

YAKUTAT / JUNEAU.

Signature of Area Biologist: _____

Observer(s) RJ - EF Watershed No. _____

Stream No. A-5-SX Stream Name upper (#2) Clear Creek (mainstem) flagged

Weather: Clear / Prt. Cloudy / Cloudy (circled)

Stream Stage: High / Low / Medium (circled)

Precip. Today MIST Yesterday 0 This Week _____

Altitude _____ M.S.L U.S.G.S. Quad Bering Glacier A-4

Lat. ° ' " N Long. ° ' " W

Temp: Air _____ Water _____ Time 1127 a Date 8/5/88

Water Q.: Muddy / Murky (Slight Glacial) / Stained / Clear

Substrate %: Mud ___ Sand 10 Gravel 10 Cobble 80 Boulder ___ Bedrock ___

Habitat Quality 1 — 2 → 5 (Poor — Excell) Spawning 5 Rearing 1 Migration .5

Flow:

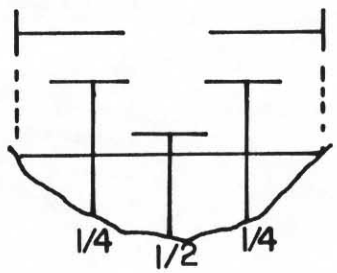

V= 0 ___ ___ ___ 0

A-5-SX

Fish Species

Length mm.	K	CO	S	P	CH	DV	RB	CT
	(1)	fry	dip netted					

Gear Dip Net 3 Traps Est. Area Sampled _____

Sampling Time 40 min. Est Sampling Efficiency _____

Channel Diagram (include bank&stream features, vegetation)

Moose + black bear

Sandpiper - shorebird

typical mtn. floodplain - gravel fireweed alder willow

occasional mtn. ash

This site was mainstem clear creek slightly E of where A-5-4 joins it.

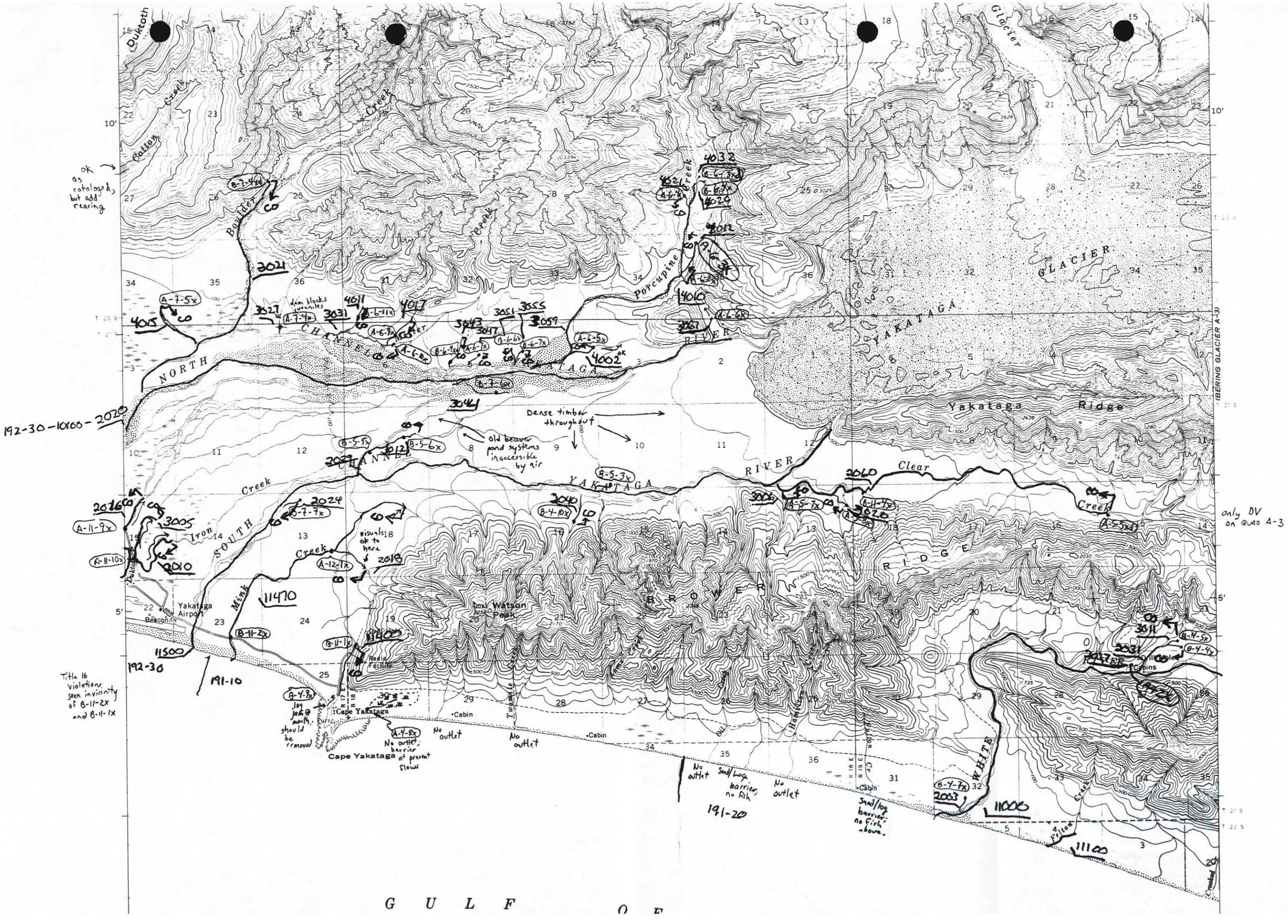

Duktoth
Cotton Creek
Boulder Creek
Porcupine Creek
Glacier
GLACIER
YAKATAGA
Yakataga Ridge
NORTH CHANNEL
YAKATAGA RIVER
SOUTH CHANNEL
Iron Creek
Mink Creek
Clear Creek
BROWER RIDGE
WHITE RIVER
Watson Peak
Yakataga Airport
Beacon
Radio Facility
Cape Yakataga
Cabin
Felton Creek
Drill Hole
Cabins
Dense timber throughout
old beaver pond systems inaccessible by air
visuals ok to here
dam blocks juveniles
ok as cataloged, but add rearing
Title 16 violations seen in vicinity of B-11-2X and B-11-1X
log jam @ mouth, should be removed
No outlet; barrier at present flows
No outlet
Sand/log barrier, no fish
Sand/log barrier, no fish above.
192-30-10100-2020
192-30
191-10
191-20
11470
11500
11000
11100
only DV on QUAD A-3
(BERING GLACIER A-3)
G U L F O F

B-11-4X

1989
Year of Revision

State of Alaska
Department of Fish and Game
Nomination for Waters
Important to Anadromous Fish

ALASKA DEPT. OF
FISH & GAME

SEP 22 1988

REGION II
HABITAT DIVISION

Anadromous Water Catalog Volume SOUTHEAST - REGION I

USGS Quad BERING GLACIER A-4

Name of Waterway CLEAR CREEK

Anadromous Water Catalog Number of Waterway

192-30-11500-2060

Change to _____ Atlas

_____ Catalog

↘ Both

Addition ↘

Deletion _____

Correction _____

Name addition:

USGS name _____

Local name _____

For Office Use

Nomination # 89 84

Richard Read 9/16
Regional Supervisor Date

_____ _____

Drafted Date

Species	Date(s) Observed	Spawning	Rearing	Migration
CO	8/11/88		↘	
DV	8/11/88		↘	

Comments: Provide any clarifying information, including number of fish observed, location of fish survey data, etc.

SEE ATTACHED SHEETS

Attach a copy of a map showing location of mouth and upper points of each species, specific stream reaches identified for spawning or rearing, locations of barriers, such as falls. Attach a copy of the fish survey data, if available.

Name of Observer (please print) DAVE HAIZDY / KEVIN BROWNLEE

Date: _____ Signature: Dave Hardy

Address: ADFG

SITKA / SNETTISHAM

Signature of Area Biologist: _____

B-11-4x

Observer(s) DH-K Watershed No. _____

Stream No. B-11-4x Stream Name BEAVER MEADOWS MIDDLE CLEAR CREEK

Weather: Clear / Prt. Cloudy / (Cloudy)

Stream Stage: High / Low / (Medium)

Precip. Today ALL MORNING

Yesterday SLIGHT

This Week YESSS

Altitude _____ M.S.L U.S.G.S. Quad Bering Glacier A-4

Lat. ° ' " N Long. ° ' " W

Temp: Air 53° Water _____ Time 1515 p Date 8/11/88

Q. (Muddy) / Murky / Stained / Clear — MODERATELY TURBID

Substrate %: Mud 100, Sand ___, Gravel ___, Cobble ___, Boulder ___, Bedrock ___

Habitat Quality 1 → 5 (Poor — Excell)

Spawning 0-1

Rearing 2

Migration ___

Flow:

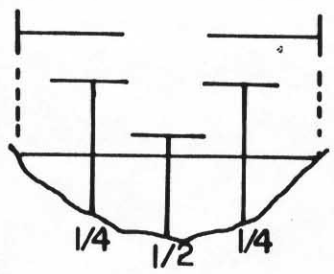

V= 0 ___ ___ ___ 0

Fish Species

Length mm.	K	CO	S	P	CH	DV	RB	CT
		2 dipped				1 visual 100-120mm		
		6-8 visual						

Gear _____ Est. Area Sampled _____

Sampling Time _____ Est Sampling Efficiency _____

Channel Diagram (include bank&stream features, vegetation)

otter
mink
great blue heron
wolf
fresh beaver activity
caught & observed
banks and stream bottom all mud
but w/ overhanging alders and some
woody debris providing cover
all fish caught directly below barrier
dam
dam not impounding water to top of dam
evidence that high flows overtop dam
no fish seen above dam

ok as catalogued, but add rearing

192-30-10100-2020

Title 16 violations seen in vicinity of B-11-2x and B-11-1x

only DV on QUAD A-3

(BERING GLACIER A-3)

GULF OF