State of Alaska
Department of Fish and Game
Nomination for Waters
Important to Anadromous Fish

1989
Year of Revision

ALASKA DEPT. OF
FISH & GAME

AUG 19 1988

REGION II
HABITAT DIVISION

Anadromous Water Catalog Volume SE Vol 1

USGS Quad Skagway B-4

Name of Waterway

Anadromous Water Catalog Number of Waterway

115-32-10250-2077-3060-4029

Change to X Atlas 3136-4052

Catalog

Both

Addition

Deletion

Correction X

Name addition:

USGS name

Local name

For Office Use

Nomination # 89 15

Rachel Reed 10/3/88
Regional Supervisor Date

SJS 11/9/88

FI 10/20/88
Drafted Date

Species	Date(s) Observed	Spawning	Rearing	Migration

Comments: Provide any clarifying information, including number of fish observed, location of fish survey data, etc.

Position of stream from 0010 up to Haines Highway incorrect
please change as noted

Attach a copy of a map showing location of mouth and upper points of each species, specific stream reaches identified for spawning or rearing, locations of barriers, such as falls. Attach a copy of the fish survey data, if available.

Name of Observer (please print) Randolph Ericksen

Date: 7-7-88 Signature: Randolph Ericksen

Address: A.D.F.&G. P.O. Box 431

Haines, Alaska 99827

Signature of Area Biologist: Janet E. Hall

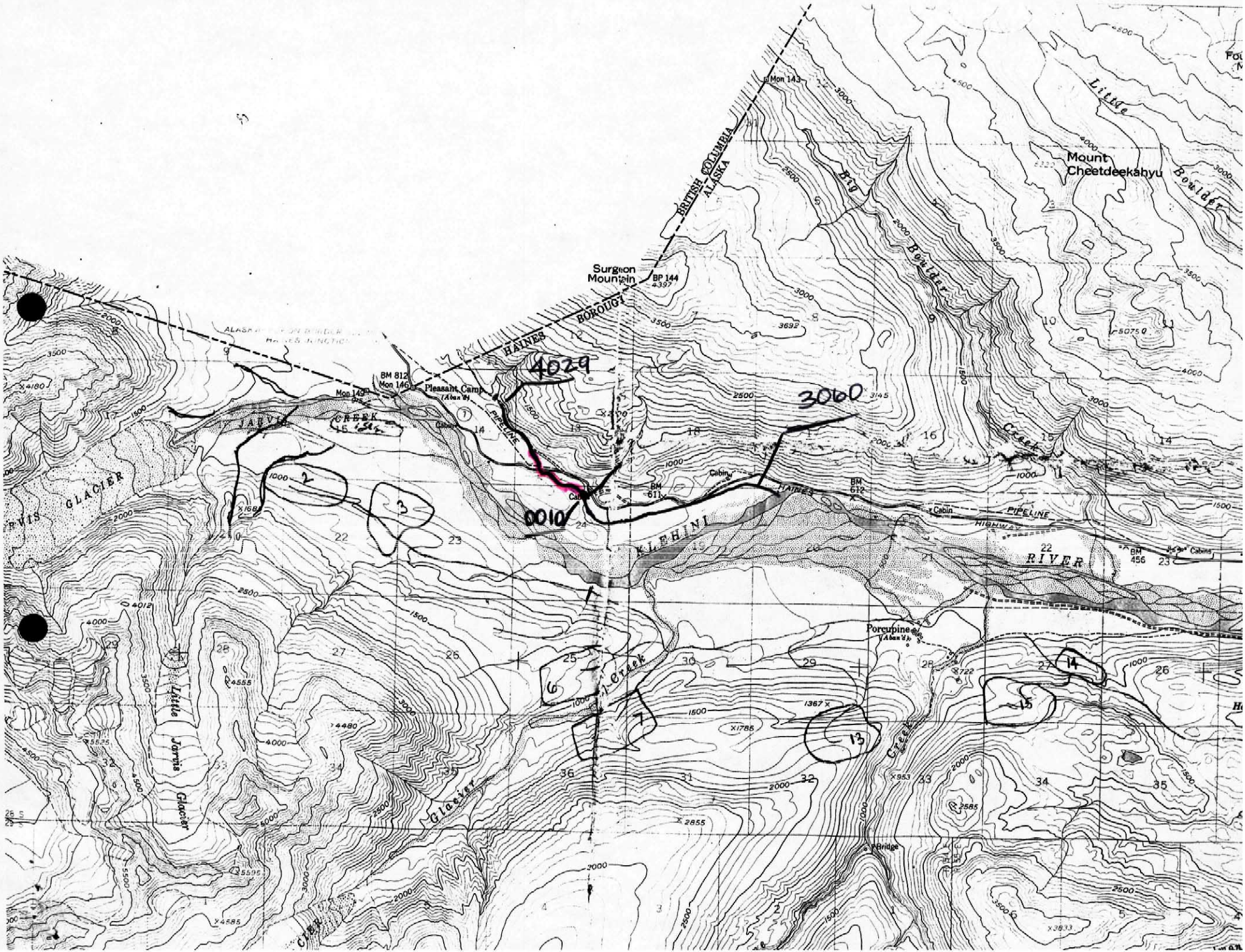
Mon 143
BRITISH COLUMBIA
ALASKA
Surgeon Mountain
BP 144
HAINES BOROUGH
Mount Cheetdeekahyu
Little Boulder Bay
Boulder Creek
4029
3060
0010
BM 812
Mon 146
Mon 145
Pleasant Camp
Cabin
PIPELINE
JARVIS CREEK
JARVIS GLACIER
KLEHINI RIVER
HIGHWAY
BM 611
BM 612
BM 456
Porcupine
Abandoned
Little Jarvis Glacier
Glacier
Creek
Bridge

90-707

Randy Erickson comment

listed on atlas as 4052

changed after in-house review

(14) Skagway B-4

SJS 11/27/90

Added stream 115-32-10250-2077-3130-4053-5011 ✓

Changed course of stream 115-32-10250-2077-3130-4053

Added stream 115-32-10250-2077-3130-4053-5008 ✓

Changed stream 115-32-10250-2077-3031 to 115-32-10250-2077-3075

Changed stream 115-32-10250-2077-3030 to 115-32-10250-2077-3078

Changed stream 115-32-10250-2077-3034 to 115-32-10250-2077-3082

Changed stream 115-32-10250-2077-3041 to 115-32-10250-2077-3093

Changed stream 115-32-10250-2077-3044 to 115-32-10250-2077-3098

Changed stream 115-32-10250-2077-3050 to 115-32-10250-2077-3108

Changed stream 115-32-10250-2077-3051 to 115-32-10250-2077-3111

Changed stream 115-32-10250-2077-3053 to 115-32-10250-2077-3113

Changed stream 115-32-10250-2077-3056 to 115-32-10250-2077-3130

Changed lake 115-32-10250-2077-3056-0010 to 115-32-10250-2077-3130-0010

Changed stream 115-32-10250-2077-3060 to 115-32-10250-2077-3136

Changed stream 115-32-10250-2077-3060-4002 to 115-32-10250-2077-3136-4010

Changed stream 115-32-10250-2077-3060-4004 to 115-32-10250-2077-3136-4018

Changed lake 115-32-10250-2077-3060-4004-0010 to 115-32-10250-2077-3136-4018-0010

Changed stream 115-32-10250-2077-3060-4007 to 115-32-10250-2077-3136-4021

Changed stream 115-32-10250-2077-3060-4009 to 115-32-10250-2077-3136-4025

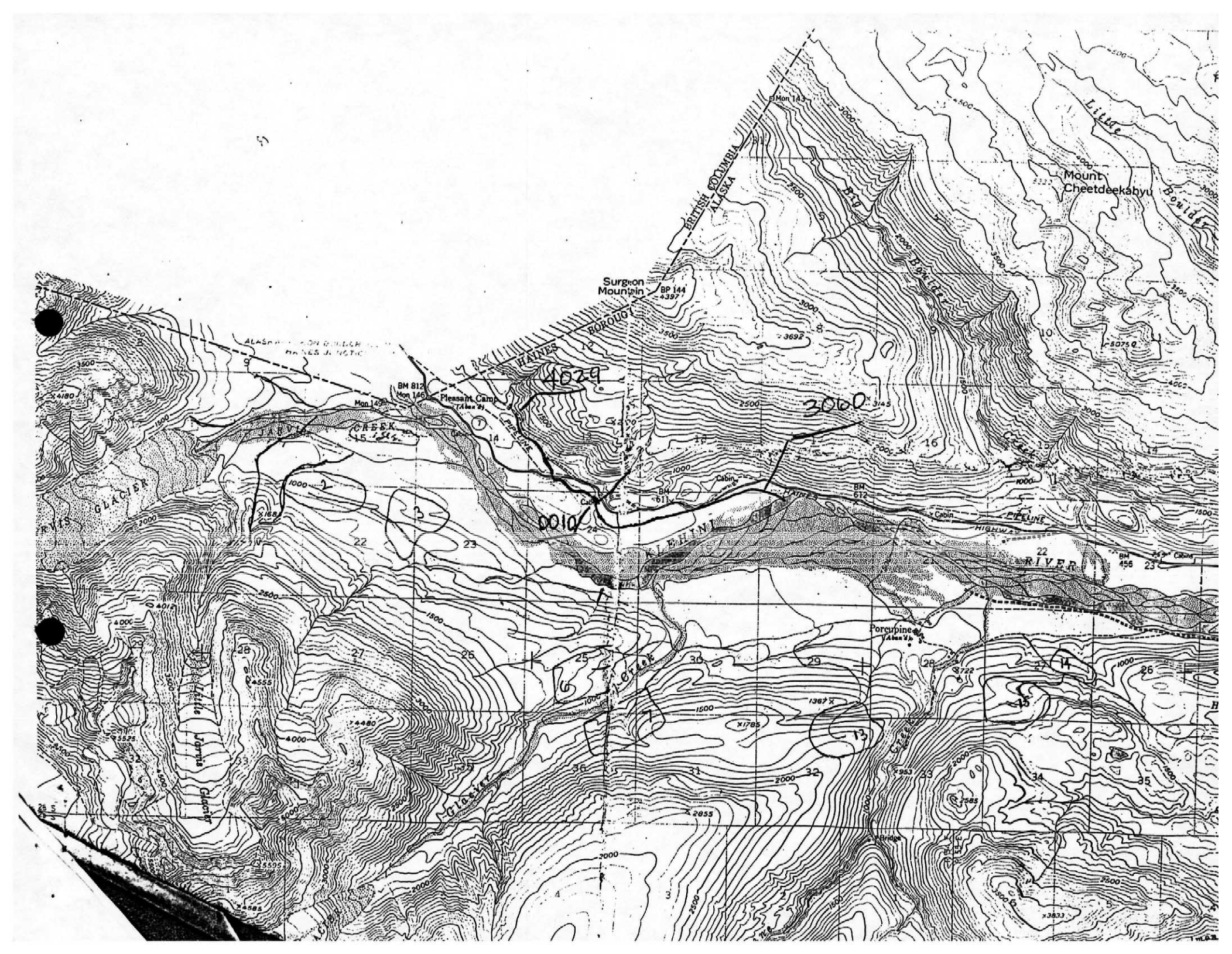

Mount Cheetdeekahyu
Little Boulder
Big Boulder
Surgeon Mountain
BP 144
4397
BRITISH COLUMBIA
ALASKA
HAINES BOROUGH
Mon 143
BM 812
Mon 146
Mon 149
Pleasant Camp
(Aban'd)
JARVIS CREEK
GLACIER
PIPELINE
Cabin
BM 611
BM 612
KLEHINI
HAINES
PIPELINE
HIGHWAY
RIVER
BM 456
Porcupine
(Aban'd)
Little Jarvis Glacier
Glacier
Creek
Bridge
4029
3060
0010
2
3
6
7
13
14
15

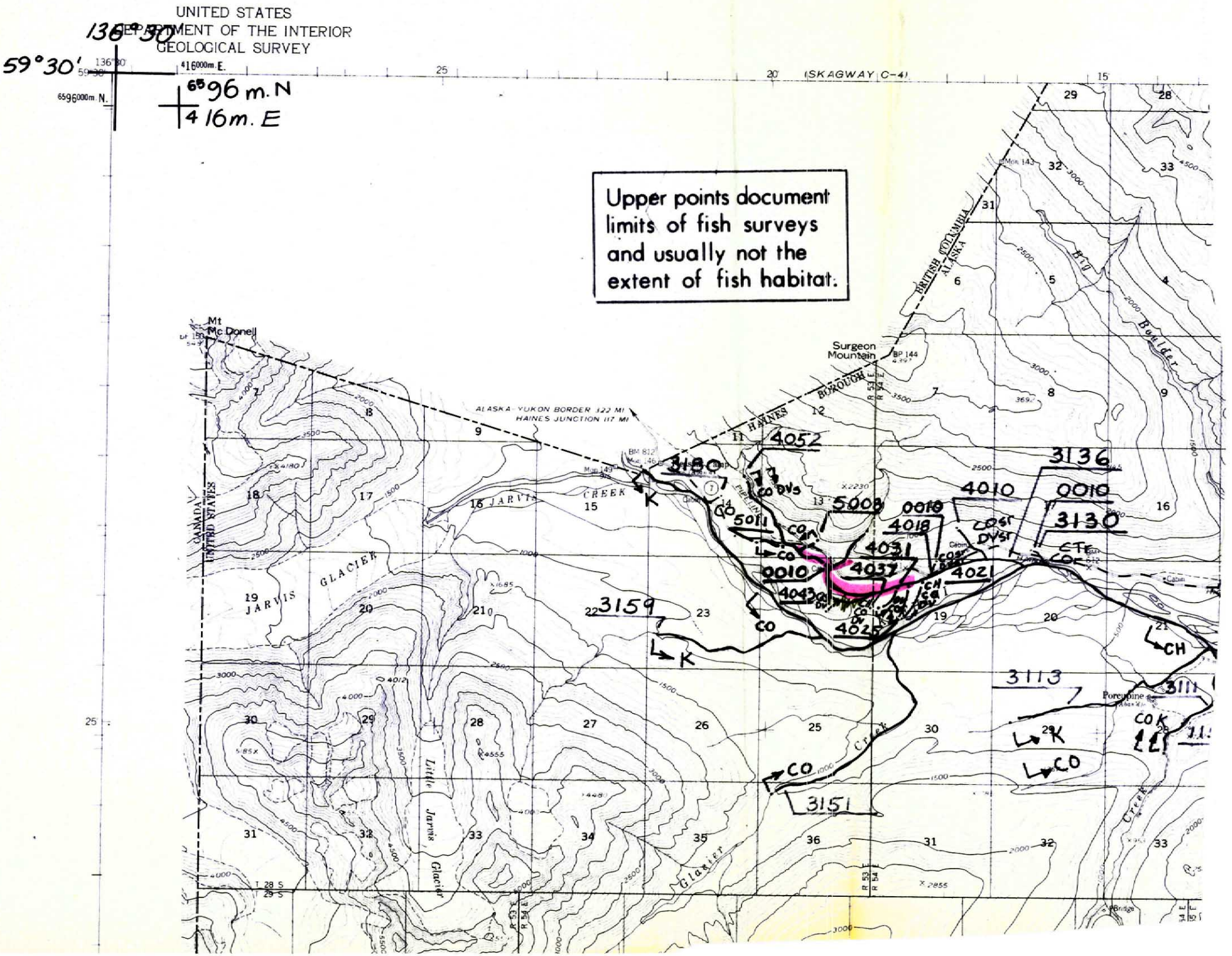
UNITED STATES
DEPARTMENT OF THE INTERIOR
GEOLOGICAL SURVEY
136°30'
59°30'
416000m. E.
6596000m. N.
6596 m. N
416m. E
(SKAGWAY C-4)
Upper points document limits of fish surveys and usually not the extent of fish habitat.
Mt McDonell
Surgeon Mountain
ALASKA-YUKON BORDER 322 MI
HAINES JUNCTION 117 MI
HAINES BOROUGH
BRITISH COLUMBIA
ALASKA
CANADA
UNITED STATES
JARVIS CREEK
JARVIS GLACIER
Little Jarvis Glacier
Glacier Creek
Porcupine
Big Boulder Creek
4052
3180
5008
5011
0010
4018
4031
4037
4043
4025
4010
4021
3136
3130
3159
3113
3111
3151
CO
CH
K
T 28 S
T 29 S
R 53 E
R 54 E