State of Alaska
Department of Fish and Game
Nomination for Waters
Important to Anadromous Fish

1989
Year of Revision

ALASKA DEPT. OF
FISH & GAME

AUG 19 1988

REGION II
HABITAT DIVISION

Anadromous Water Catalog Volume _____

USGS Quad Skagway C-3

Name of Waterway _____

Anadromous Water Catalog Number of Waterway _____

115-32-10250-2172

Change to _____ Atlas 2172-3006

_____ Catalog 2172-3006-4010

✓ Both ~~2172-3006-4012~~

Addition ✓

Deletion _____

Correction _____

Name addition:

USGS name _____

Local name _____

For Office Use 89 13

Nomination # _____

Richard Read 10/3/88
Regional Supervisor Date

SJS 11/9/88

FI 10/20/88
Drafted Date

Species	Date(s) Observed	Spawning	Rearing	Migration
Coho Salmon	8-20-87		✓	

Comments: Provide any clarifying information, including number of fish observed, location of fish survey data, etc.

This slow moving stream provides excellent rearing habitat for coho. Large numbers of coho fry were observed and trapped in all tributaries

(resubmitted from previous year)

Attach a copy of a map showing location of mouth and upper points of each species, specific stream reaches identified for spawning or rearing, locations of barriers, such as falls. Attach a copy of the fish survey data, if available.

Name of Observer (please print) Randolph Ericksen

Date: 8-16-88 Signature: Randolph P Ericksen

Address: A.D.F.&G. P.O. Box 431

Haines, Alaska 99827

Signature of Area Biologist: Janet E. Hall

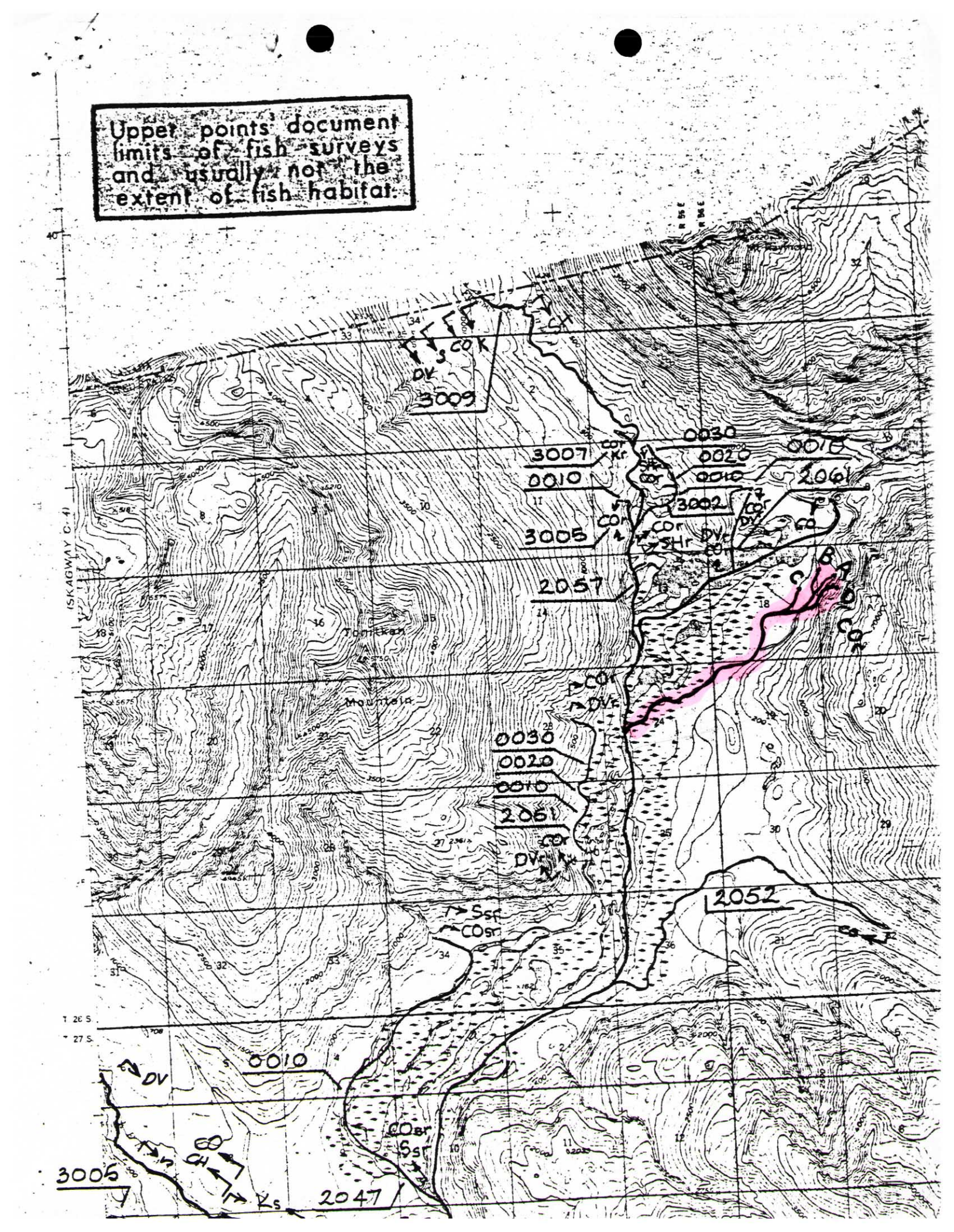
Upper points document limits of fish surveys and usually not the extent of fish habitat.
3009
3007
0010
0030
0020
0010
2061
3002
3005
2057
0030
0020
0010
2061
2052
0010
3005
2047
Mountain
ISKAGWAY C-4

State of Alaska
Department of Fish and Game
Nomination for Waters
Important to Anadromous Fish

89
Year of Revision

ALASKA DEPT. OF
FISH & GAME

SEP 14 1988

REGION II
HABITAT DIVISION

Anadromous Water Catalog Volume SOUTHEASTERN REGION I

USGS Quad SKAGWAY C3, SW ¼

Name of Waterway RED SLOUGH, CHILKAT R.

Anadromous Water Catalog Number of Waterway 115-32-10250-2172

Change to _____ Atlas 2172-3006 4012

_____ Catalog 2172-3006-~~4015~~

X Both

Addition X

Deletion _____

Correction _____

Name addition:

USGS name _____

Local name _____

For Office Use

Nomination # 89 49

Richard Reed 9/12/88
Regional Supervisor Date

_____ _____

FI 10/20/88
Drafted Date

Species	Date(s) Observed	Spawning	Rearing	Migration
Coho	June 16, 1988		✓	
dolly varden	"		✓	

Comments: Provide any clarifying information, including number of fish observed, location of fish survey data, etc.

Maps and trap results attached for this tributary to the Chilkat River. Water temperature 7°C.

Attach a copy of a map showing location of mouth and upper points of each species, specific stream reaches identified for spawning or rearing, locations of barriers, such as falls. Attach a copy of the fish survey data, if available.

Name of Observer (please print) CHISKA C. DERR

Date: Aug 8, 1988 Signature: Chiska C. Derr

Address: ADF&G, Box 667

Petersburg, Ak 99833

Signature of Area Biologist: Don Lowell

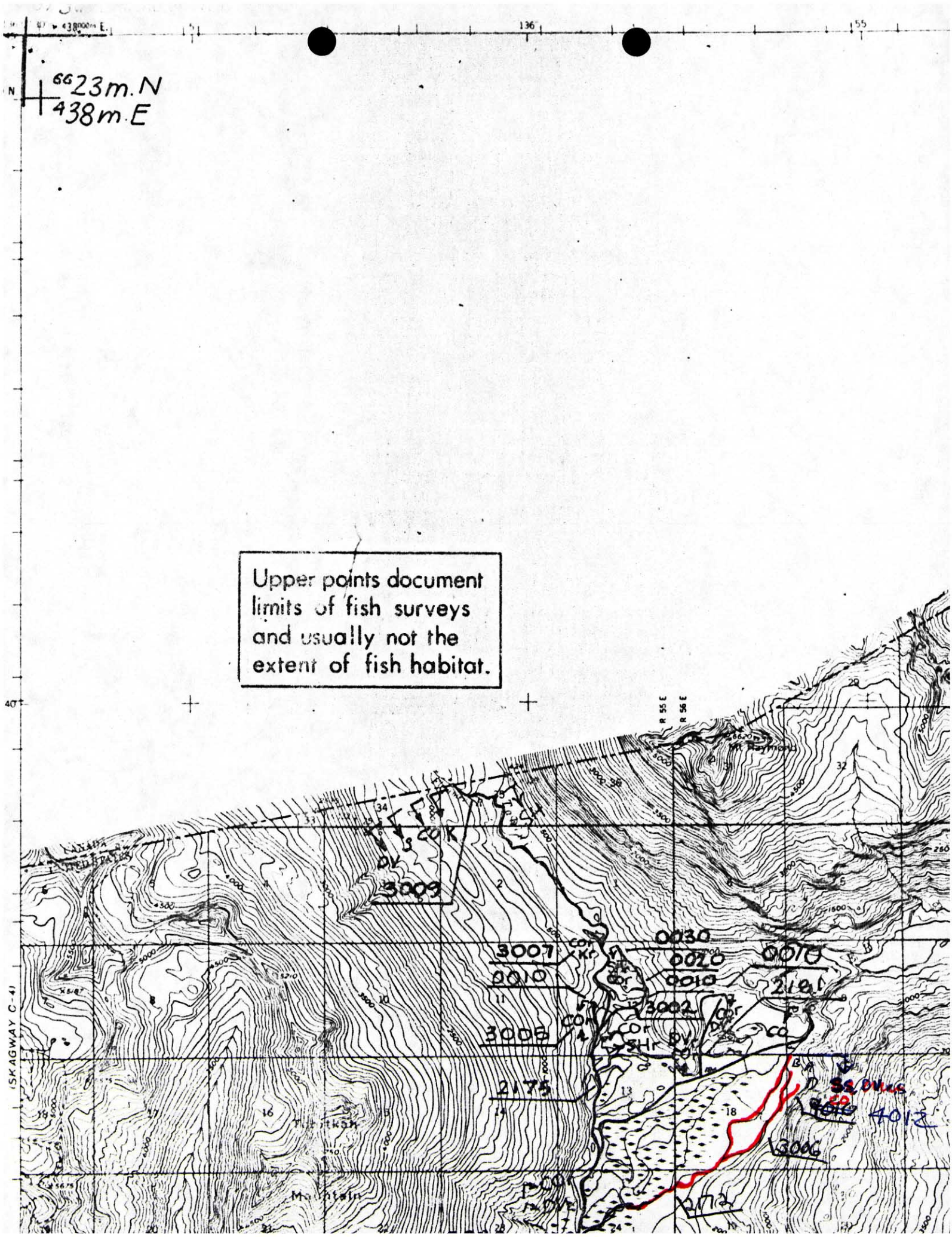

6623m.N
438m.E
Upper points document limits of fish surveys and usually not the extent of fish habitat.
3009
3007
0010
3008
2175
0030
0020
0010
3002
0010
2181
3006
2172
4012
R 55 E
R 56 E
Mt Raymond
Mountain
(SKAGWAY C-4)

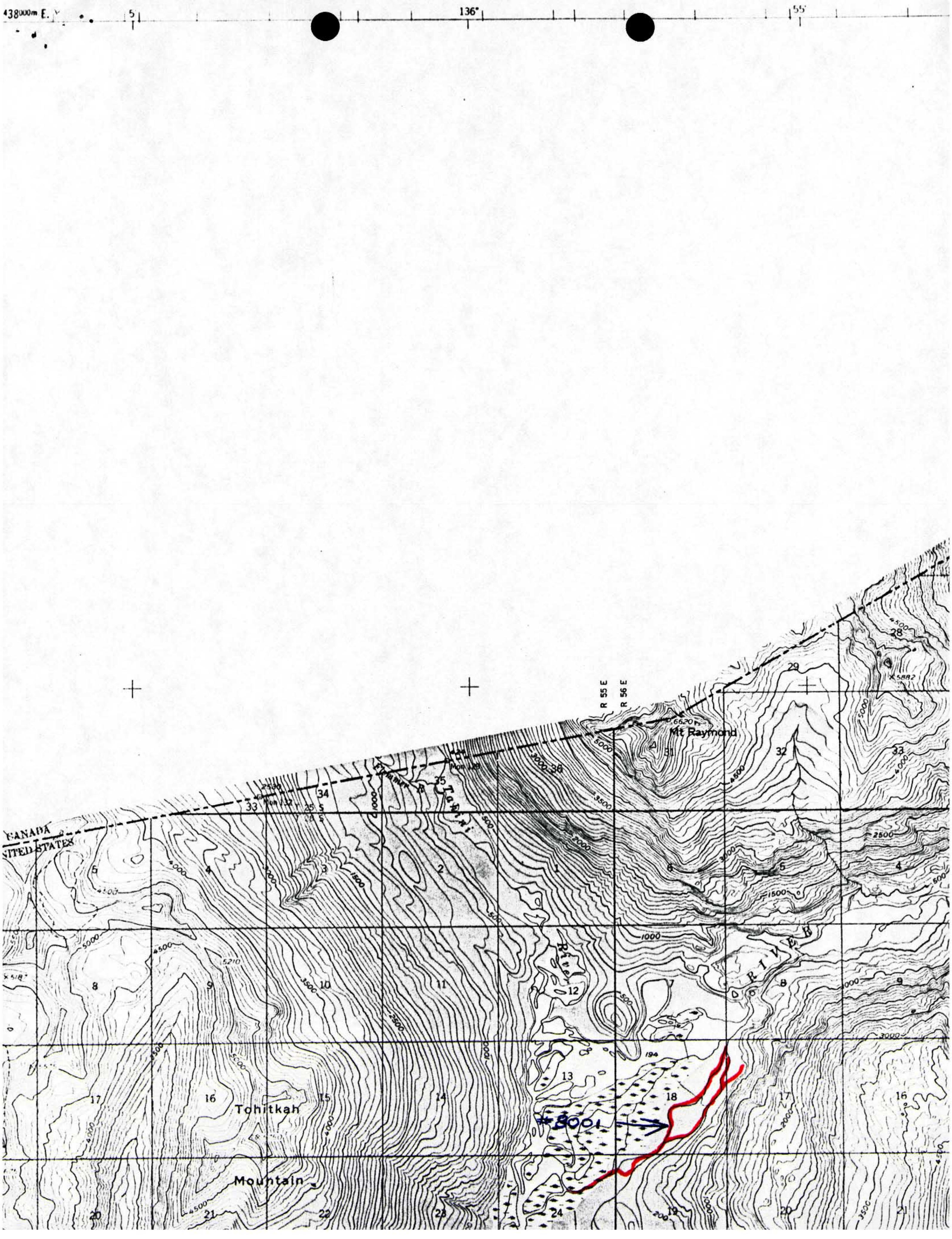
438000m E.
136°
55'
CANADA
NITED STATES
Mon 132
Mon 129
R 55 E
R 56 E
6620
Mt Raymond
5882
5210
Tohitkah
Mountain
River
RIVER
194
#8001

Trap Results for Red Slough, Chulkat R., June 16, 1988
Site # 8001

Trap #1	30 min.	Φ
Trap #2	"	1 coho, 1 dolly
Trap #3	"	1 coho