State of Alaska
Department of Fish and Game
Nomination for Waters
Important to Anadromous Fish

1988
Year of Revision

88-152

Anadromous Water Catalog Volume Southeastern Region 1

USGS Quad Bradfield Canal B-5 and B-4 B-4 Map not presently in catalog

Name of Waterway Craig River

OK

Anadromous Water Catalog Number of Waterway Tributary to Stikine River, stream number 108-40-10150-2080-3010-4014 & 4014-5028

Change to _____ Atlas

_____ Catalog

X Both

Addition X

Deletion _____

Correction _____

Name addition:

USGS name _____

Local name _____

For Office Use

Nomination # _____

Richard Reed 10/20/87
Regional Supervisor Date

_____ _____

FI 11/12/87
Drafted Date

Species	Date(s) Observed	Spawning	Rearing	Migration
Coho Salmon		X	X	

Comments: Provide any clarifying information, including number of fish observed, location of fish survey data, etc.

This is a tributary to the Stikine River on which ADF&G flies annual surveys (helicopter) Cataloging this stream had been overlooked because the lower portions of the Craig River are located in Canada. This includes it's confluence with the Iskut River and ultimately the Stikine.

Attach a copy of a map showing location of mouth and upper points of each species, specific stream reaches identified for spawning or rearing, locations of barriers, such as falls. Attach a copy of the fish survey data, if available.

Name of Observer (please print) Brian Lynch
William Bergmann, Area Comm. Fish Biologist

Date: 10/13/87 Signature: Brian J. Lynch

Address: ADFG, Box 667
Petersburg, AK 99833

Signature of Area Biologist: Donald B. Cornelius

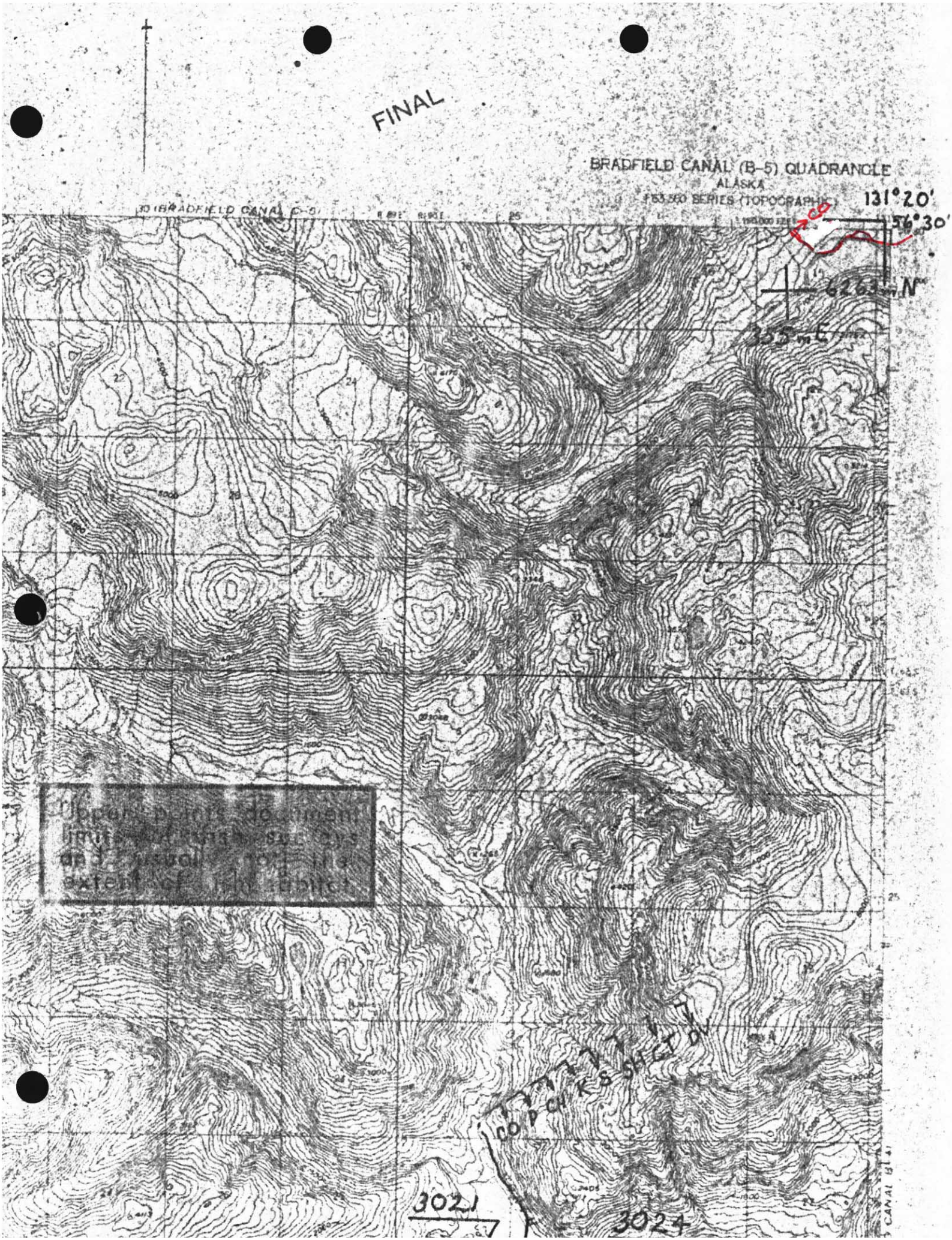
FINAL
BRADFIELD CANAL (B-5) QUADRANGLE
ALASKA
131°20'
56°30'
6263 m N
355 m E
CO P CH K S SH CT DV
3021
3024

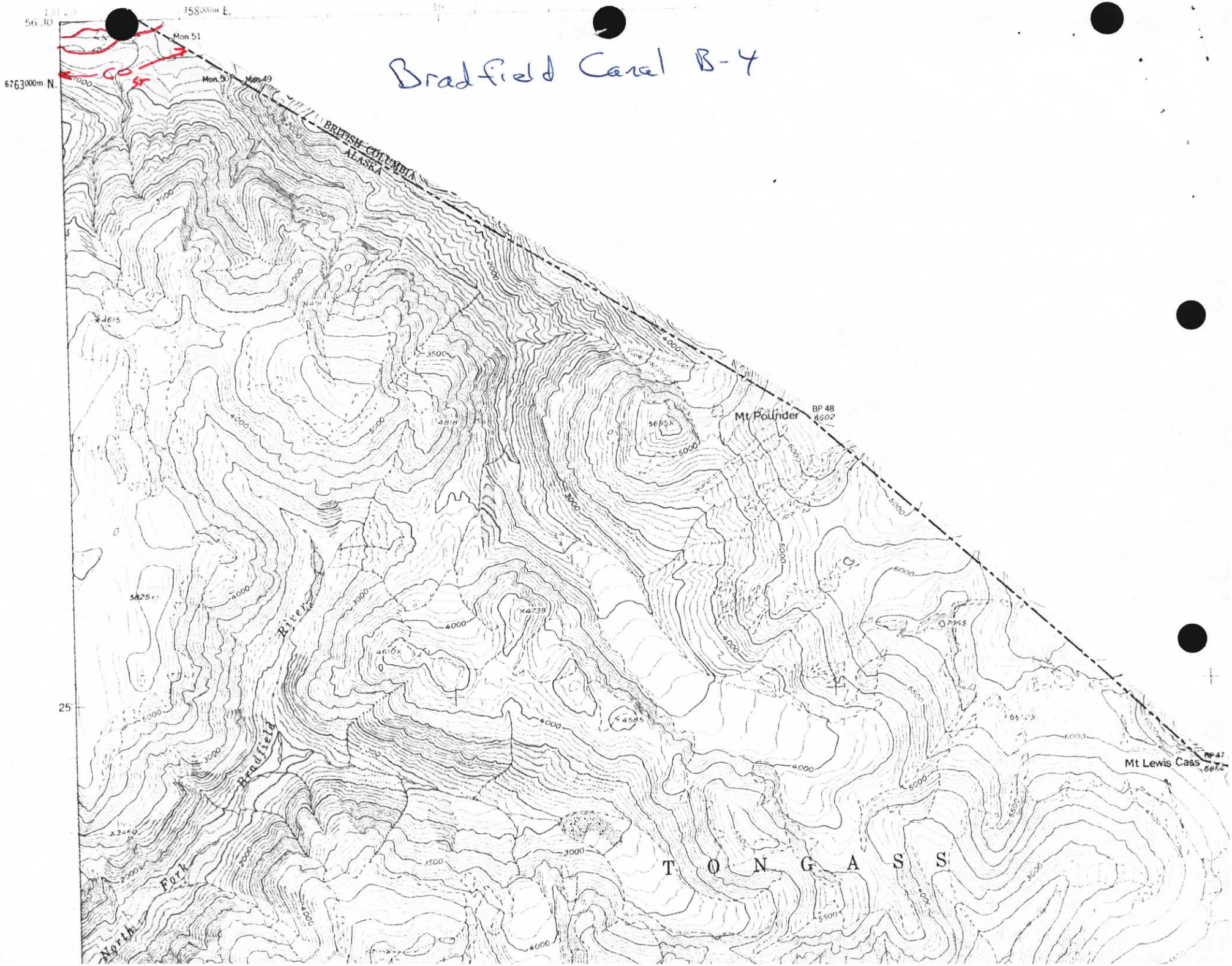
Bradfield Canal B-4
358000m E.
56 30
6263000m N.
Mon 51
Mon 50
Mon 49
BRITISH COLUMBIA
ALASKA
Mt Pounder
BP 48
Mt Lewis Cass
BP 47
25'
Bradfield River
North Fork
T O N G A S S

BRADFIELD CANAL (B-5) QUADRANGLE
ALASKA
1:63 360 SERIES (TOPOGRAPHIC)

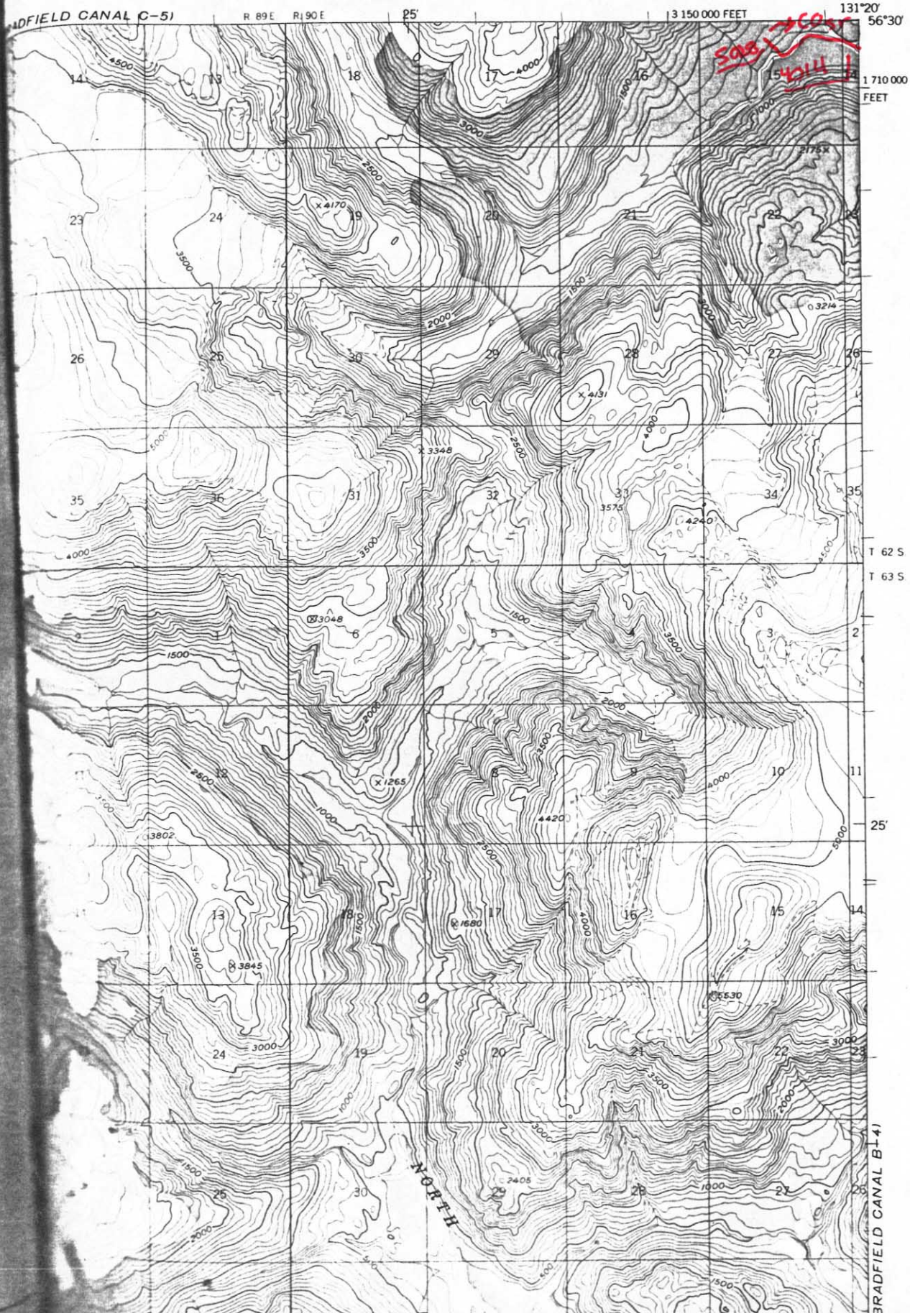
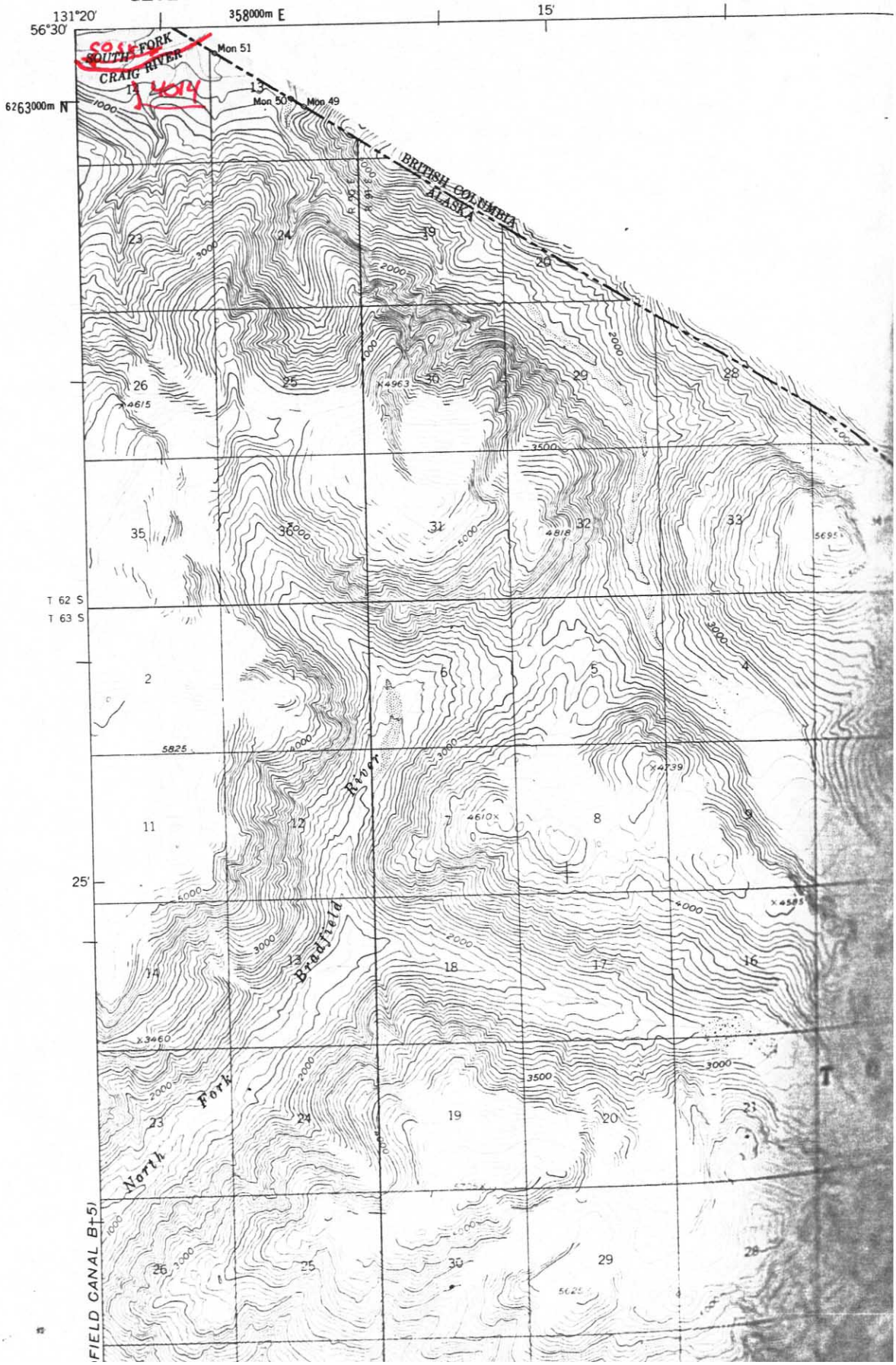
UNITED STATES
DEPARTMENT OF THE INTERIOR
GEOLOGICAL SURVEY