State of Alaska
Department of Fish and Game
Nomination for Waters
Important to Anadromous Species

1988
Year of Revision

88-116

Approved

Name of Waterway Talwah CK-Cannon Beach Drainage

AWC# of Waterway 182-80-10100-2005-3014-4015

AWC Volume & Number

USGS Quad Yakutat B-5, C-5

Addition X
Deletion

Correction
Change

Change to
Atlas
Catalog
X Both

Approved	
Richard Reed	3/25/87
Regional Supervisor	Date
SJS	11/17/87
FI	11/16/87
Drafted	

ALASKA DEPT. OF FISH & GAME
APR 21 1987
REGION II
HABITAT DIVISION

Species	Date(s) Observed	Spawning	Rearing	Migration
CO	Sept - March annually	x		
CO	Year-round		x	
Smelt	March	x		

Comments: Provide any clarifying information, including number of fish observed, location of fish survey data, etc.

10/20/86 Survey on Cannon Beach Road from 100 yds upstream at Airport Road to REL Bridge - 50 CO, spawning (very low count) This stream has Adult Coho from Late August until the 1st week of MARCH each year. Very important source of fish for local subsistance + wildlife use.

Attach a copy of a map showing location of mouth and upper points of each species, specific stream reaches identified for spawning or rearing, locations of barriers, such as falls. Attach a copy of the fish survey data, if available.

Name of Observer (please print) Robert E Johnson (SPORT FISH DIV)

Date: 3/23/87 Signature: Robert E Johnson

Address: Box 68
Yakutat 99689

Janet Hall, area Biologist
Habitat Division, Douglas

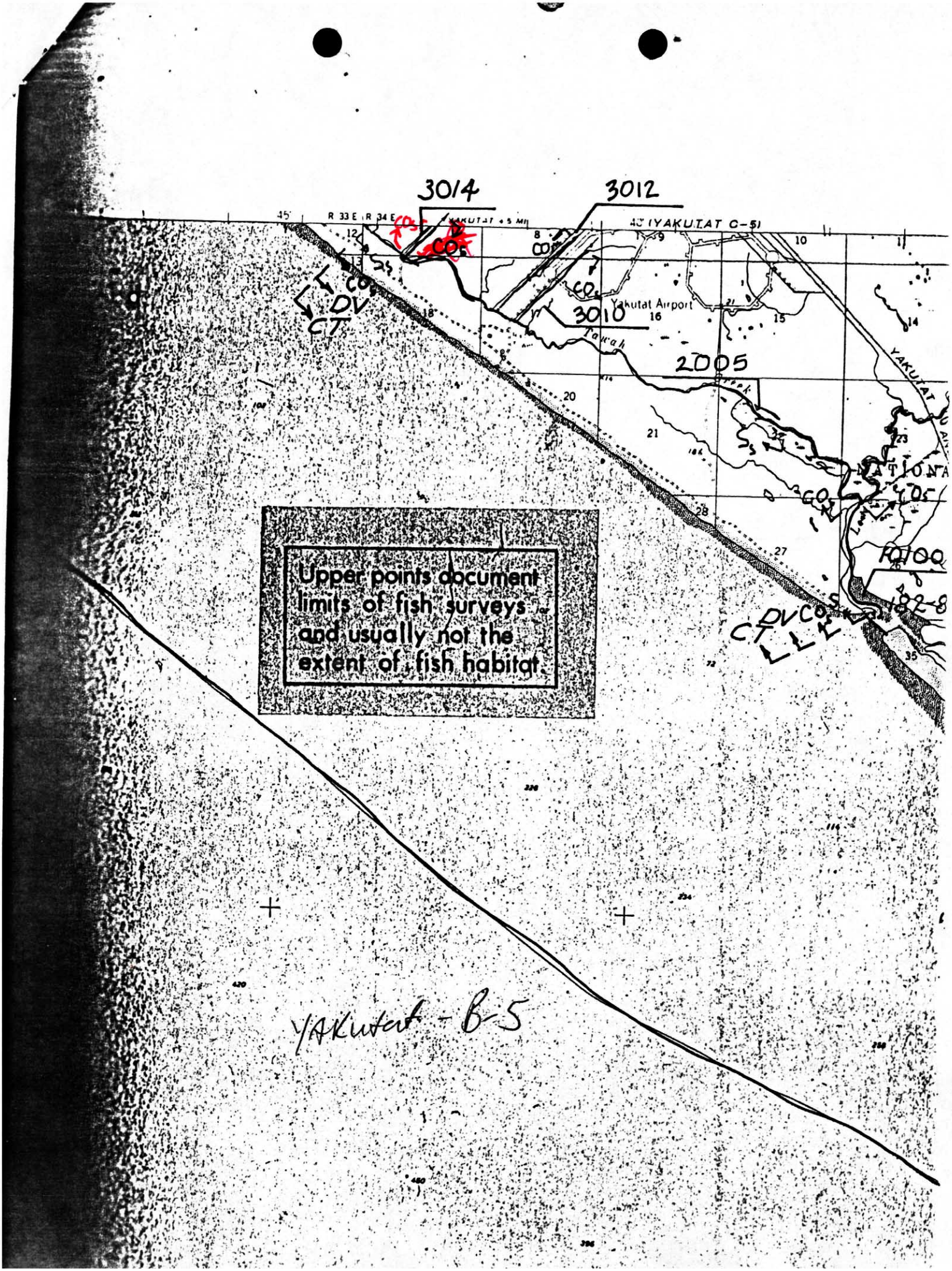
3014
3012
3010
2005
Yakutat Airport
Upper points document limits of fish surveys and usually not the extent of fish habitat.
Yakutat - B-5

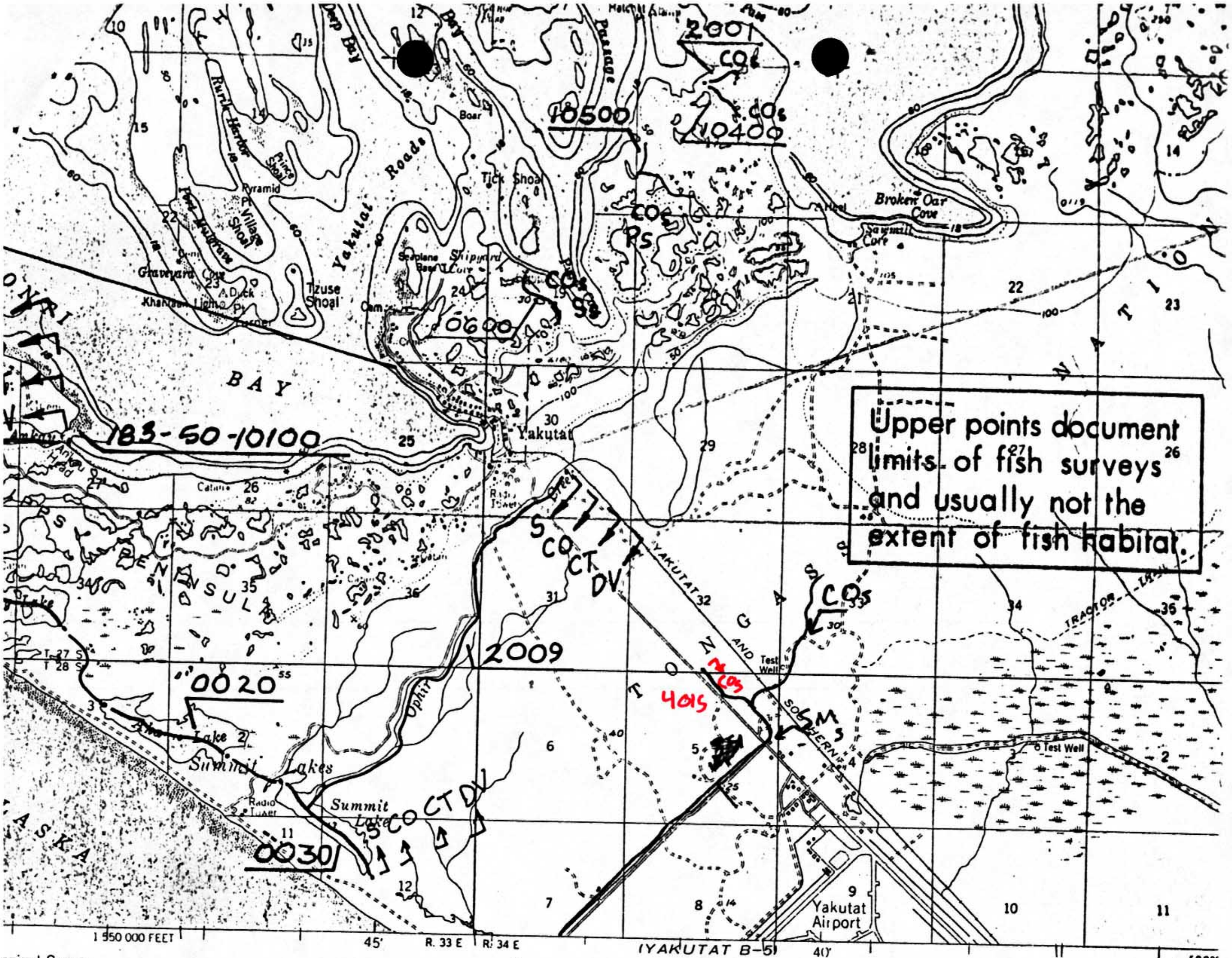

ogical Survey

l photographs
hecked

Charts 8455
hs
poses

th American datum
, zone 1

tions

graphs

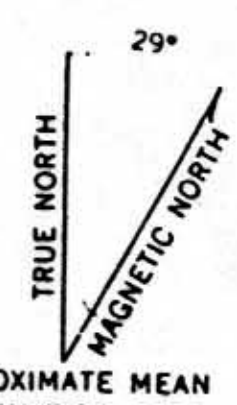

APPROXIMATE MEAN DECLINATION, 1959

SCALE 1 63360

1 ½ 0 1 2 3 4 MILES

3000 0 3000 6000 9000 12000 15000 16000 21000 FEET

1 .5 0 1 2 3 4 5 KILOMETERS

CONTOUR INTERVAL 100 FEET
DOTTED LINES REPRESENT 50 FOOT CONTOURS
DATUM IS MEAN SEA LEVEL
DEPTH CURVES AND SOUNDINGS IN FEET - DATUM IS MEAN LOWER LOW WATER
SHORELINE SHOWN REPRESENTS THE APPROXIMATE LINE OF MEAN HIGH WATER
THE MEAN RANGE OF TIDE IS APPROXIMATELY 8 FEET

FOR SALE BY U. S. GEOLOGICAL SURVEY
FAIRBANKS, ALASKA 99701, DENVER, COLORADO 80225, OR WASHINGTON, D. C. 20242.
A FOLDER DESCRIBING TOPOGRAPHIC MAPS AND SYMBOLS IS AVAILABLE ON REQUEST

QUA.

COMP. DRC
DRAWN CB
REVISED DRC
APPROVED ERL
DATE 4/82
FILE NO.

SCALE
1" = 1 MILE
1 : 63,360

PROJ. TITLE

ANADROMOUS STREAM CATALOG
ANADROMOUS WATERS ARE LISTED PURSUANT TO AS 16.05.870 (a)

MAP TITLE

YAKUTAT, C-5