State of Alaska
Department of Fish and Game
Nomination for Waters
Important to Anadromous Species

1988
Year of Revision

88-115

Approved

Name of Waterway Tawah CK-Cannon Beach Drainage

Richard Read 3/25/87
Regional Supervisor Date

AWC# of Waterway 182-80-10100-3014 & 2005
182-80-10100-2005-3014-4010

AWC Volume & Number

USGS Quad(s) Yakutat B-5, C-5

SJS 11/12/87

Addition X
Deletion

Correction
Change

FI 11/16/87
Drafted

ALASKA DEPT. OF FISH & GAME

Change to
Atlas
Catalog
X Both

APR 21 1987

REGION II
HABITAT DIVISION

Species	Date(s) Observed	Spawning	Rearing	Migration
CO	Sept - March annually	X		
CO	year-round		X	
Smelt	March	X		

Comments: Provide any clarifying information, including number of fish observed, location of fish survey data, etc.

10/20/86 Survey on Cannon Beach Road from 100 yds upstream of Airport Road to REL Bridge - 50 CO, spawning (very low count) This stream has Adult Coho from Late August until the 1st week of MARCH each year. Very important source of fish for local subsistance & wildlife use.

Attach a copy of a map showing location of mouth and upper points of each species, specific stream reaches identified for spawning or rearing, locations of barriers, such as falls. Attach a copy of the fish survey data, if available.

Name of Observer (please print) Robert E Johnson (SPORT FISH DIV)

Date: 3/23/87 Signature: Robert E Johnson

Address: Box 68
Yakutat 99689

Janet Hall, Area Biologist
Habitat Division, Douglas

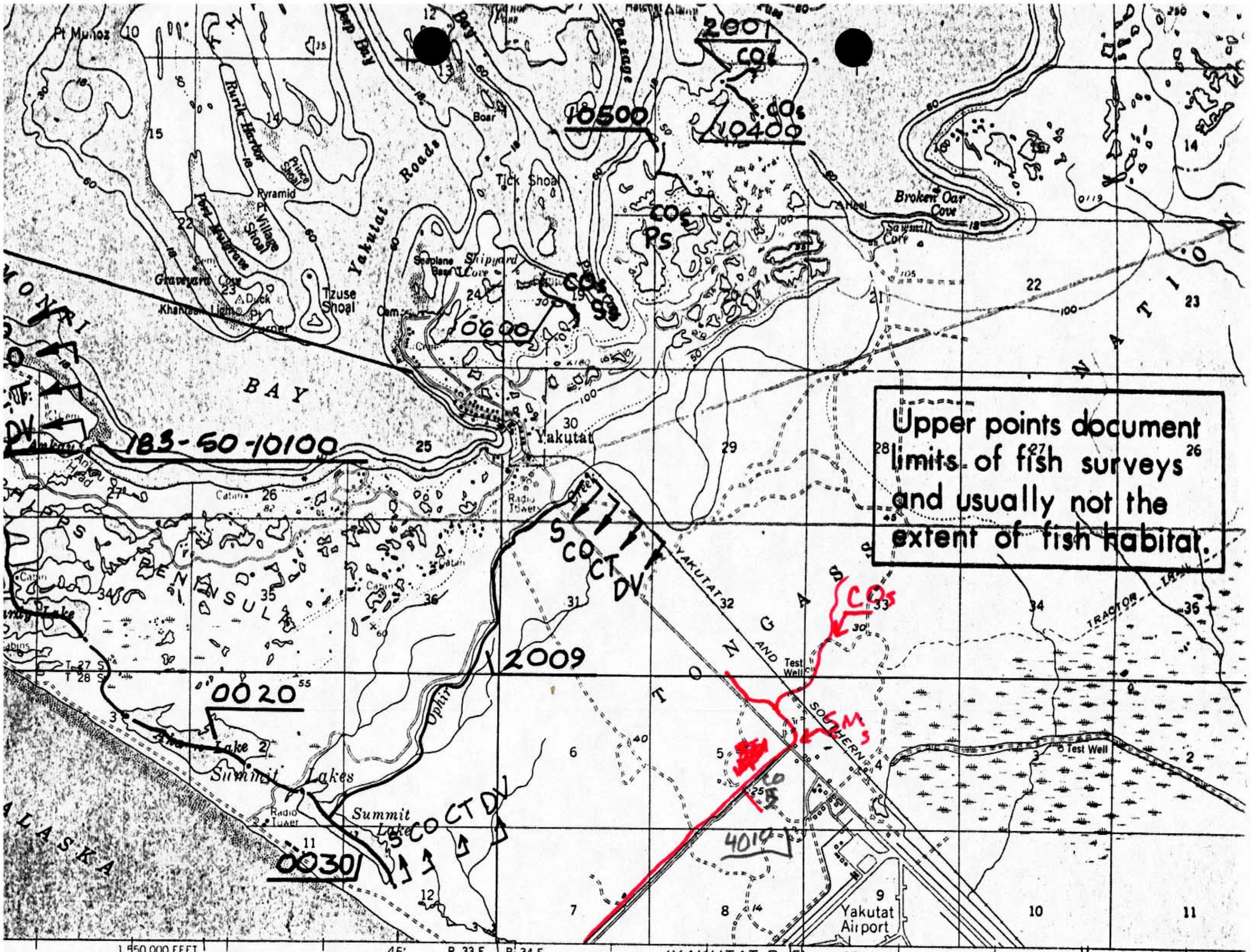

eological Survey

aerial photographs
d checked

&GS Charts 8455
graphs
l purposes

North American datum
stem, zone 1
ticks,

locations
ent

reas,
hotographs

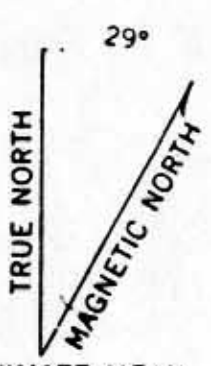

APPROXIMATE MEAN DECLINATION, 1959

SCALE 1 63 360

1 ½ 0 1 2 3 4 MILES

3000 0 3000 6000 9000 12000 15000 18000 21000 FEET

1 .5 0 1 2 3 4 5 KILOMETERS

CONTOUR INTERVAL 100 FEET
DOTTED LINES REPRESENT 50 FOOT CONTOURS
DATUM IS MEAN SEA LEVEL
DEPTH CURVES AND SOUNDINGS IN FEET - DATUM IS MEAN LOWER LOW WATER
SHORELINE SHOWN REPRESENTS THE APPROXIMATE LINE OF MEAN HIGH WATER
THE MEAN RANGE OF TIDE IS APPROXIMATELY 8 FEET

FOR SALE BY U. S. GEOLOGICAL SURVEY
FAIRBANKS, ALASKA 99701, DENVER, COLORADO 80225, OR WASHINGTON, D. C. 20242
A FOLDER DESCRIBING TOPOGRAPHIC MAPS AND SYMBOLS IS AVAILABLE ON REQUEST

ing

is

cur

COMP.	DRC
DRAWN	CB
REVISED	DRC
APPROVED	ERL
DATE	4/82
FILE NO.	

SCALE
1" = 1 MILE
1 : 63,360

PROJ. TITLE

ANADROMOUS STREAM CATALOG
ANADROMOUS WATERS ARE LISTED PURSUANT TO AS 16.05.870 (a)

MAP TITLE

YAKUTAT, C-5

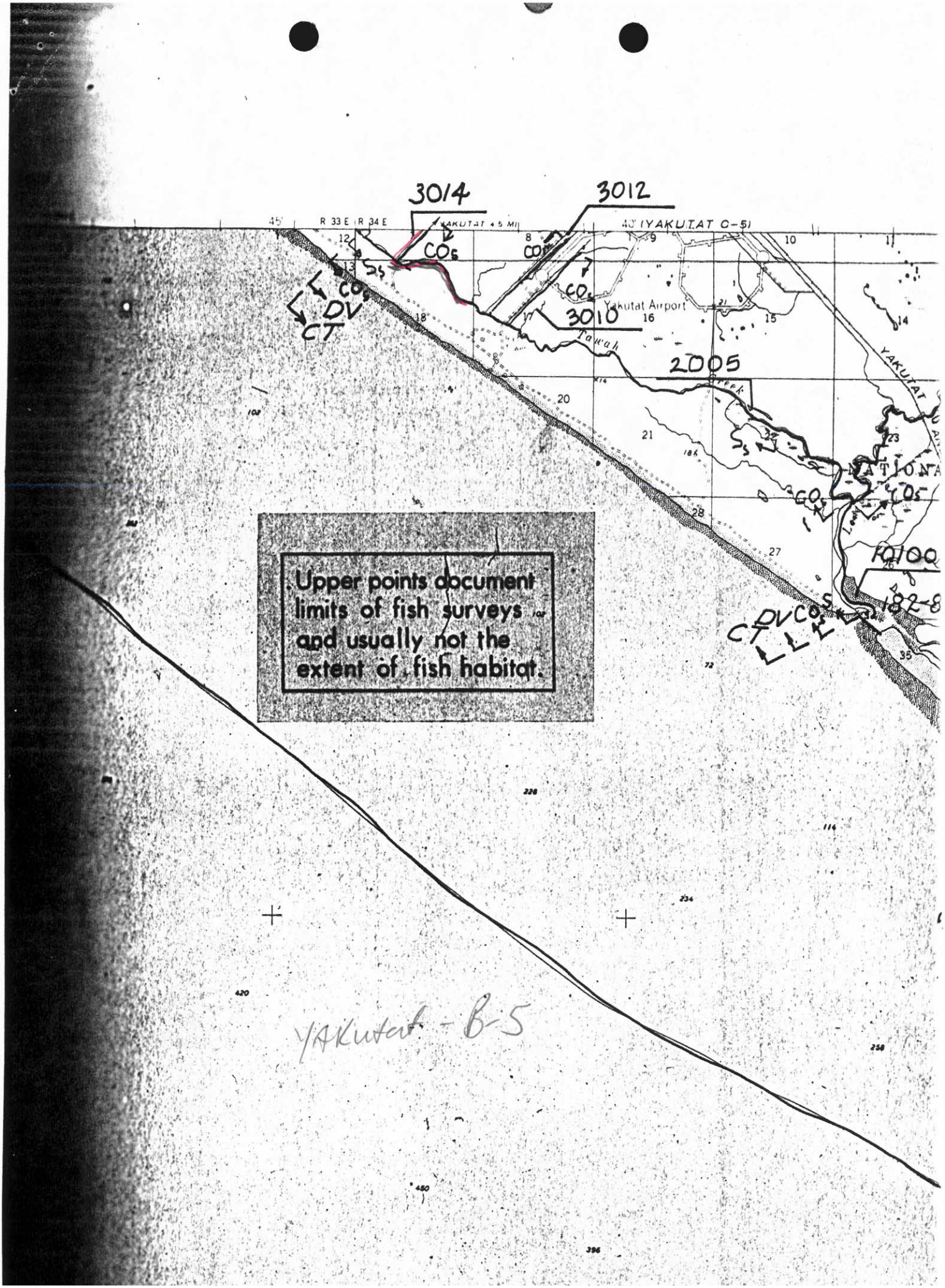
3014
3012
3010
2005
10100
182-8
R 33 E
R 34 E
YAKUTAT 4.5 MI
40' (YAKUTAT C-5)
Yakutat Airport
Tawah
Creek
YAKUTAT
NATIONA
CO5
DV
CT
Upper points document limits of fish surveys and usually not the extent of fish habitat.
YAKutat - B-5