State of Alaska
Department of Fish and Game
Nomination for Waters
Important to Anadromous Species

1987
Year of Revision

87-221

Name of Waterway Strawberry Cr Unnamed (Herbert R trib)

AWC# of Waterway 111-50-10070-2004-3002

AWC Volume & Number _____

USGS Quad Juneau C-3

Addition ✓ Correction _____
Deletion _____ Change _____

Change to _____ Atlas
_____ Catalog
_____ Both

Approved

Richard Read Regional Supervisor	11/12/85 Date
OK SSPS	11/20/86
FI Drafted	11/18 ALASKA DEPT. OF FISH & GAME

DEC 20 1985
REGION II
HABITAT DIVISION

Species	Date(s) Observed	Spawning	Rearing	Migration
Dolly Varden	May 31, June 19, 20, 24, 25, 26, 28, 1985		✓	
~~Cutthroat~~	May 31, June 19, 20, 24-26, 28, 1985		✓	
Coho	Oct 21, 1985	✓		✓

Comments: Provide any clarifying information, including number of fish observed, location of fish survey data, etc.

- SHOULD TRY TO USE LINEAR DEFINITION IF AT ALL POSSIBLE. MAY REQUIRE PUTTING LEGEND INFO. OFF TO THE SIDE.
- IF ABOVE CAN'T BE DONE, SHOULD USE AN ELLIPSE.

Attach a copy of a map showing location of mouth and upper points of each species, specific stream reaches identified for spawning or rearing, locations of barriers, such as falls. Attach a copy of the fish survey data, if available.

Name of Observer (please print) Kristen M Munk J. Hall 12 Nov 85

Date: Nov 8, 1985 Signature: Kristen M Munk

Address: 3555-47 Mendenhall Lp Rd
Juneau AK 99801

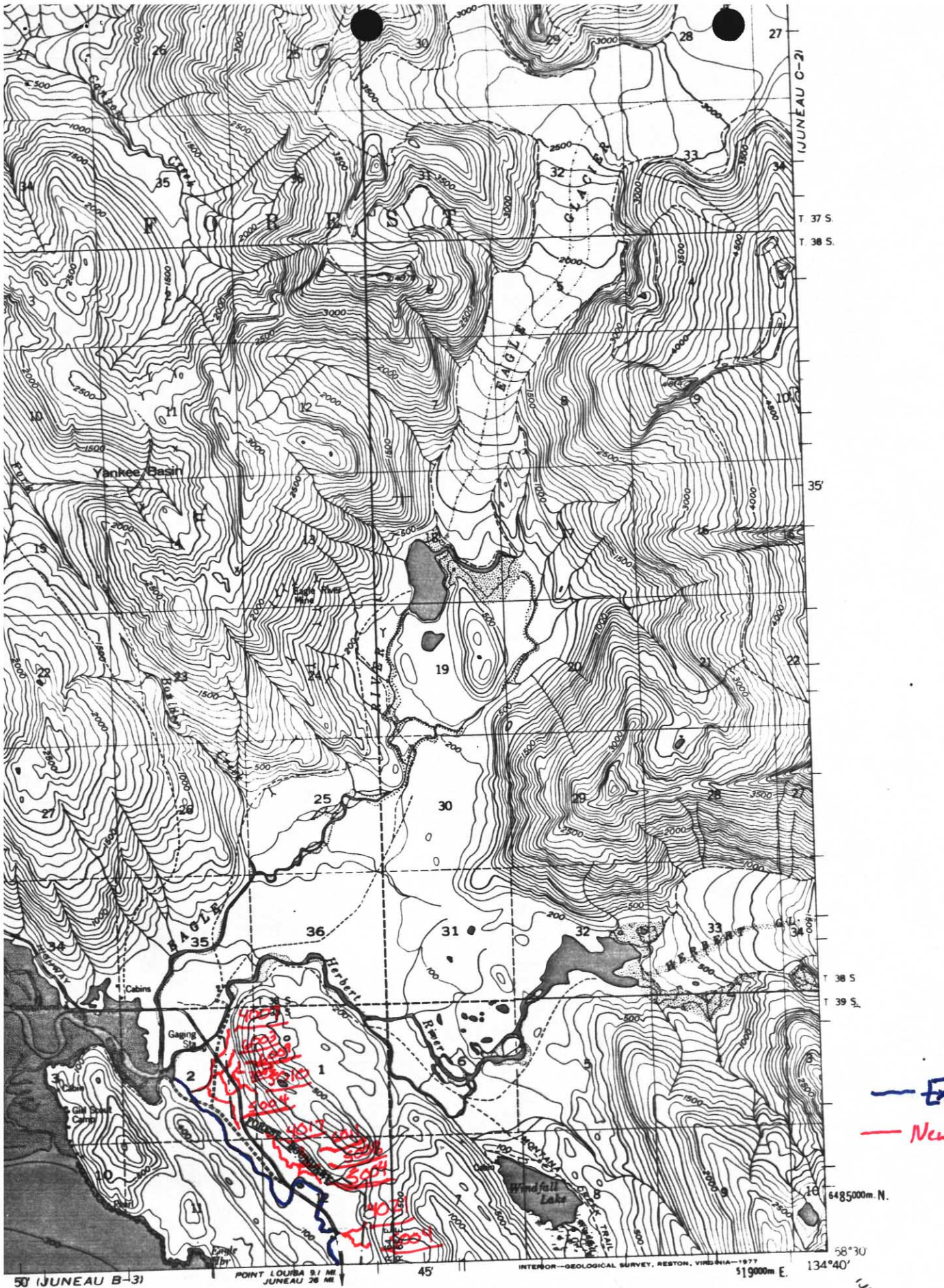

— Existing Stream

— New Nominations

Table 1. Minnow Trap Catches for Strawberry Creek and Drainages - June 1985.

Location: Tributary 1 = Strawberry Creek - from creek mouth upstream to Glacier Highway.

Trap #	Coho fry	Coho presmolt	Dolly Varden	Cut-throat	Cottids	Stickle Back
1	3	23	3	-	-	-
2	2	10	5	-	-	-
3	1	10	6	1	-	-
4	-	5	-	-	-	-
5*	-	(20)	-	-	-	-
6	-	5	3	-	1	-
7	1	9	1	-	-	-
8	1	7	9	1	-	-
9	1	10	2	-	-	-
10	10	2	-	-	-	-
11	1	6	3	-	4	2
12	2	3	1	-	-	2
13	-	5	1	-	-	-
14	-	16	-	-	1	1
15	2	14	2	5	-	2
16	-	13	7	-	3	2
17	-	11	10	-	3	-
18	-	13	5	-	-	2
19	1	21	8	-	-	-
20	-	2	2	1	-	-
21	-	4	1	-	-	-
Total	25	209	69	8	12	11

* Bear squashed trap and ate undetermined amount, 20 dead coho juveniles remained.

Location: from Glacier Highway upstream to spawning gravel.

Trap #	Coho fry	Coho presmolt	Dolly Varden	Cut-throat	Cottids	Stickle Back
22	-	14	1	1	-	-
23	-	15	4	-	-	1
24	-	6	4	-	-	-
25	-	10	4	-	-	-
26	-	10	-	-	-	-
27	-	9	2	-	-	1
28	-	5	-	-	-	-
29	-	2	-	-	-	-
30	-	2	2	-	-	-
31	2	-	-	-	-	-
Total	2	73	17	1	0	2

Location: Tributary 1A - from confluence upstream to end.

Trap #	Coho fry	Coho presmolt	Dolly Varden	Cut-throat	Cottids	Stickle Back
1	-	4	1	-	-	-
2	-	11	2	-	2	-
3	3	3	1	-	-	-
4	1	19	7	-	-	-
5	-	5	4	-	-	-
6	-	8	1	-	-	-
7	-	5	-	-	-	-
8	-	1	-	-	-	10
9	-	1	4	-	-	-
10	-	6	4	-	-	1
11	-	11	4	-	-	1
12	-	1	2	-	-	2
13	2	9	1	-	-	1
Total	6	84	31	0	2	15

Location: Tributary $1A_1$ - from confluence upstream to end.

Trap #	Coho fry	Coho presmolt	Dolly Varden	Cut-throat	Cottids	Stickle Back
1	8	-	-	-	-	10
2	3	10	7	-	2	-
3	-	13	9	-	-	-
4	-	29	8	-	-	-
5	1	15	18	-	-	3
6	-	21	8	-	2 leeches	-
7	1	13	3	-	1 leech	-
8	-	8	5	-	3 leeches	-
9	-	5	5	-	-	-
10	-	11	-	-	-	-
11	-	-	waterhaul	-	-	-
12	-	5	3	-	-	-
Total	13	125	66	0	2	13

Location: Tributary $1A_2$ - from confluence upstream to end.

Trap #	Coho fry	Coho presmolt	Dolly Varden
1	-	4	3
2	2	1	-
3	2	4	2
4	-	-	3
5	1	-	-
Total	5	9	8

Location: Tributary 1B

Trap #	Coho fry	Coho presmolt	Dolly Varden
1	-	29	-
2	2	12	17
3	3	19	18
4	2	20	15
Total	7	80	50

Location: Tributary $1B_1$

Trap #	Coho fry	Coho presmolt	Dolly Varden
1	4	42	13
2	-	8	1
Total	4	50	14

Location: Tributary $1B_2$

Trap #	Coho fry	Coho presmolt	Dolly Varden
1	2	7	6
2	-	4	10
Total	2	11	16

Location: Tributary 1C

Trap #	Coho fry	Coho presmolt	Dolly Varden
1	-	46	-
2	-	2	-
Total	0	48	0

Location: Tributary 1D

Trap #	Coho fry	Coho presmolt	Dolly Varden
1	-	13	-
2	-	6	-
Total	0	19	0

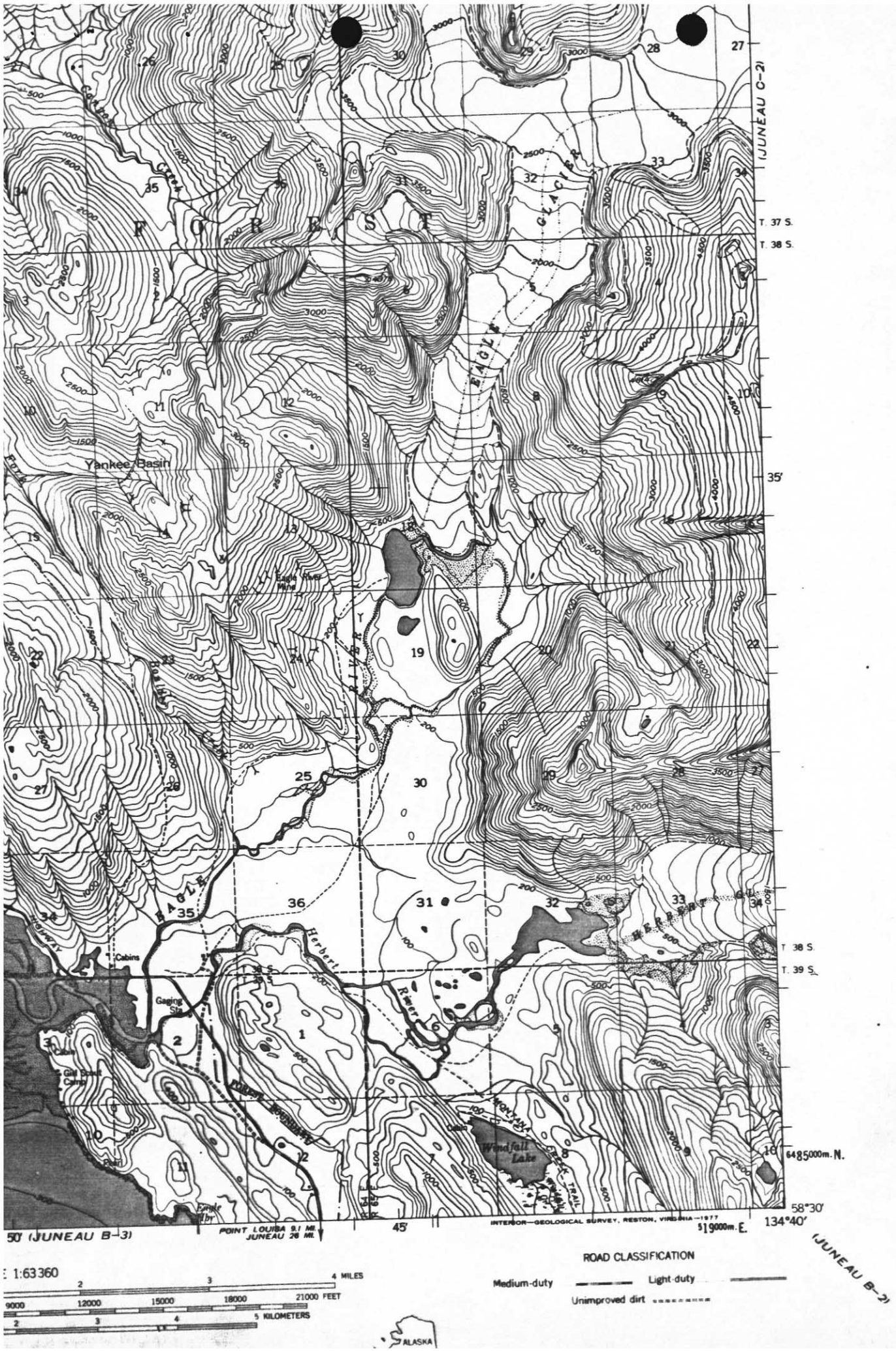

F O R E S T
Yankee Basin
Eagle River Mine
EAGLE RIVER
EAGLE GLACIER
HERBERT GL
Herbert River
Cabins
Gaging Sta
Gill Scout Camp
Windfall Lake
MONTANA CREEK TRAIL
T. 37 S.
T. 38 S.
T. 39 S.
35'
45'
58°30'
134°40'
(JUNEAU C-2)
(JUNEAU B-3)
(JUNEAU B-2)
POINT LOUISA 9.1 MI.
JUNEAU 26 MI.
INTERIOR—GEOLOGICAL SURVEY, RESTON, VIRGINIA—1977
519000m. E.
6485000m. N.
ROAD CLASSIFICATION
Medium-duty
Light-duty
Unimproved dirt
1:63360
4 MILES
21000 FEET
5 KILOMETERS
ALASKA

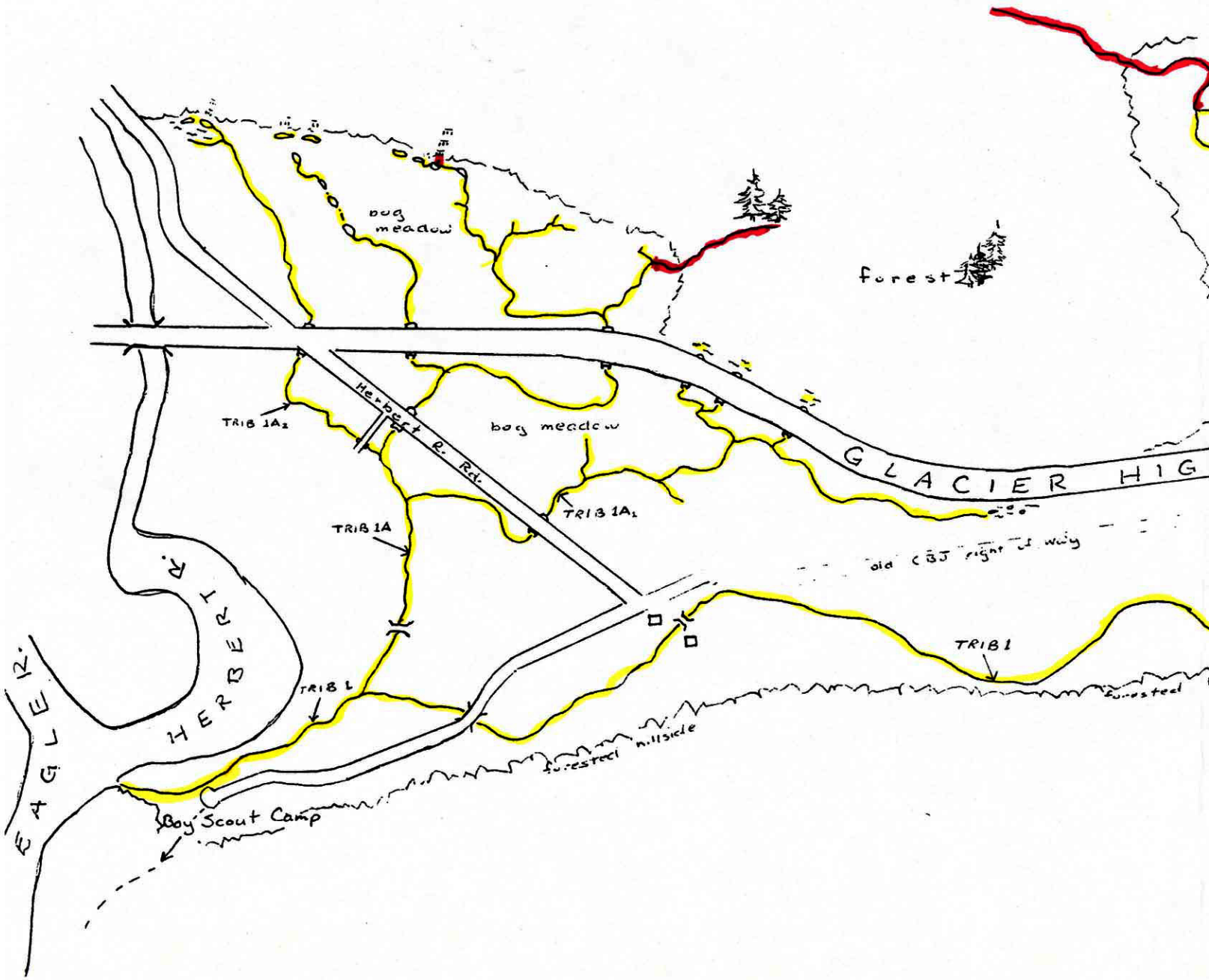
bog meadow
forest
Herbert R. Rd.
TRIB 1A2
bog meadow
GLACIER HIG
TRIB 1A1
TRIB 1A
old CBJ right of way
TRIB 1
forested
HERBERT R.
EAGLE R.
TRIB L
forested hillside
Boy Scout Camp