87217

This map is a composite of the following 9 nominations

- SEE COMMENT ON NEAREST LIVER TRIBS.

- IF THIS MUST BE AN ECLIPSE, SHOULD MAKE IT A 3-FINGERED ONE.

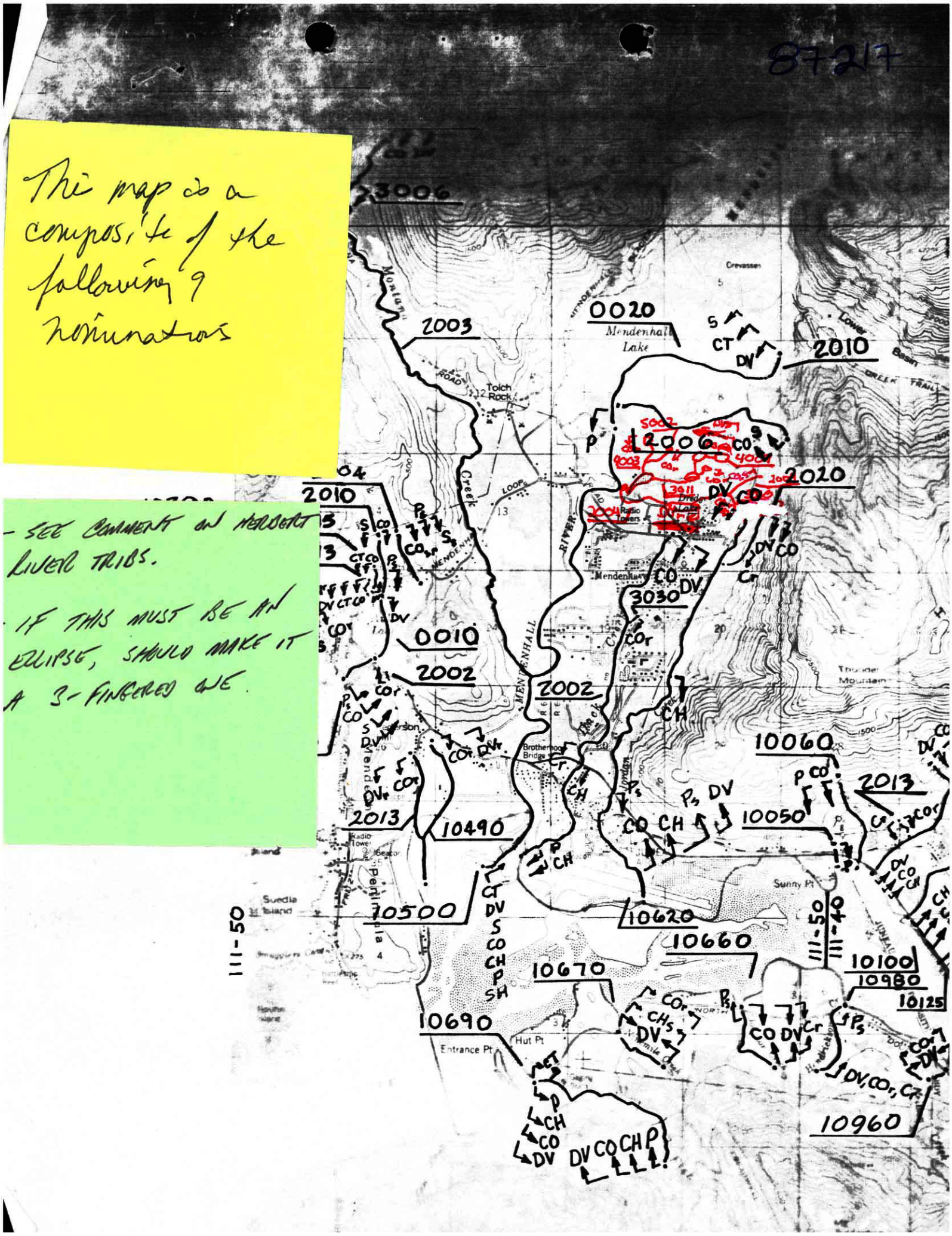

State of Alaska
Department of Fish and Game
Nomination for Waters
Important to Anadromous Fish

87
Year of Revision

ALASKA DEPT. OF
FISH & GAME
OCT 14 1986
REGION II
HABITAT DIVISION

Anadromous Water Catalog Volume Southeast

USGS Quad Juneau B 2

Name of Waterway Crystal Lake

Anadromous Water Catalog Number of Waterway

111-50-10500-0020

Change to _____ Atlas

_____ Catalog

_____ Both

Addition ✓

Deletion _____

Correction _____

Name addition:

USGS name _____

Local name _____

For Office Use

Nomination # _____

Richard Reed — Regional Supervisor — 10/10/86 — Date

OK STS — Drafted — 11/28/86 — Date

Species	Date(s) Observed	Spawning	Rearing	Migration
Coho Salmon	10/9/86 Historical data		✓	

Comments: Provide any clarifying information, including number of fish observed, location of fish survey data, etc.

ALASKA DEPT. OF
FISH & GAME
OCT 14 1986
REGION II
HABITAT DIVISION

Attach a copy of a map showing location of mouth and upper points of each species, specific stream reaches identified for spawning or rearing, locations of barriers, such as falls. Attach a copy of the fish survey data, if available.

Name of Observer (please print) Kristen M Munk

Date: 10/9/86 Signature: Kristen M Munk

Address: ADF&G Box 20

Douglas AK 99824

Signature of Area Biologist: Janet Hall

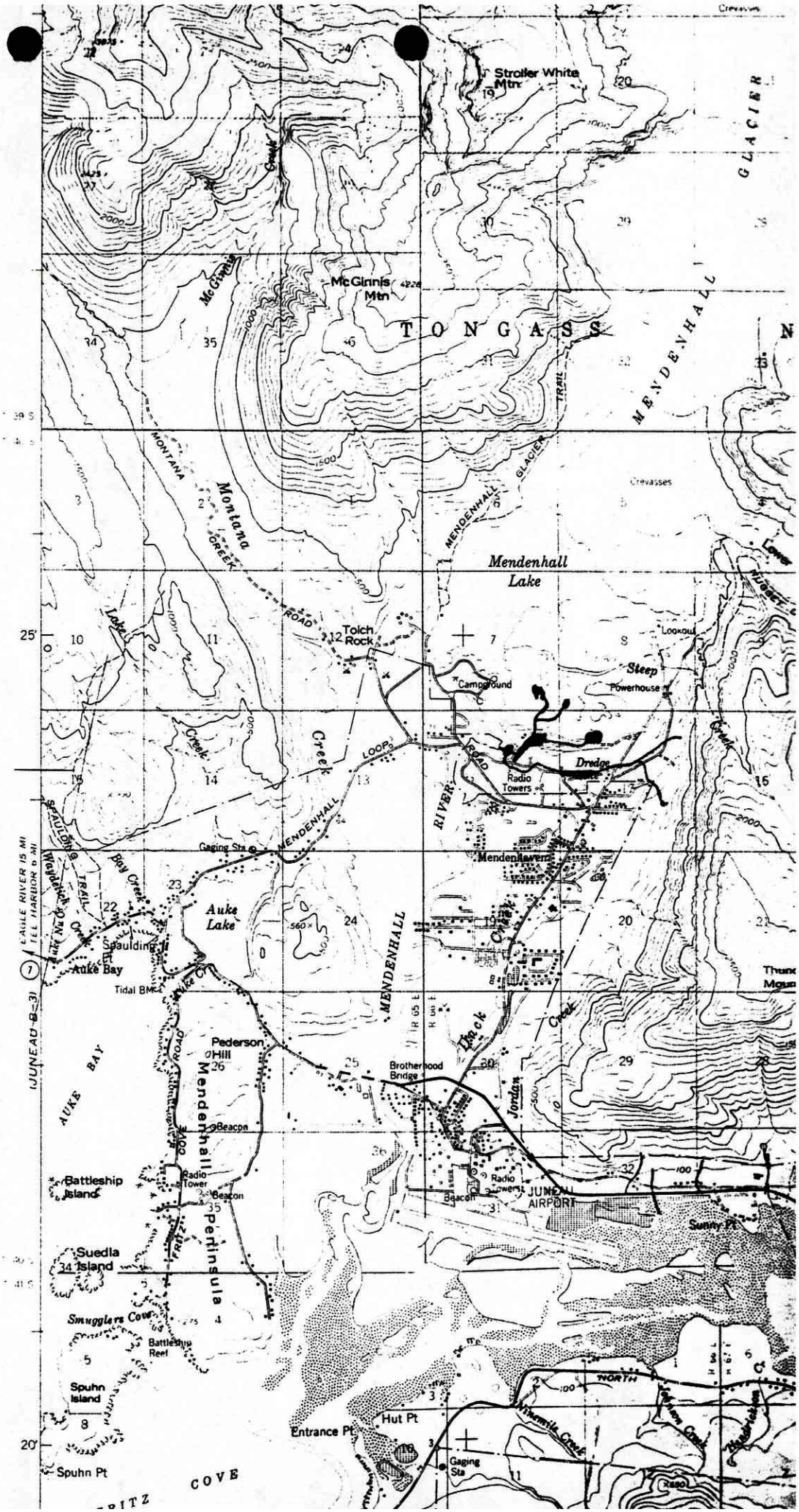

Stroller White Mtn
McGinnis Mtn
TONGASS
MENDENHALL GLACIER
Crevasses
Montana Creek
MONTANA CREEK ROAD
MENDENHALL GLACIER TRAIL
Mendenhall Lake
Lake Creek
Tolch Rock
Campground
Steep
Powerhouse
Lookout
Dredge
Radio Towers
MENDENHALL LOOP ROAD
RIVER
Gaging Sta
Mendenhaven
Bay Creek
Auke Lake
Spaulding Pt
Auke Bay
Tidal BM
EAGLE RIVER 15 MI
TEE HARBOR 6 MI
(JUNEAU B-3)
AUKE BAY
Pederson Hill
Mendenhall Peninsula
Beacon
Brotherhood Bridge
Jordan Creek
Battleship Island
Radio Tower
Beacon
JUNEAU AIRPORT
Sunny Pt
Suedla Island
Smugglers Cove
Battleship Reef
Spuhn Island
Spuhn Pt
Entrance Pt
Hut Pt
Gaging Sta
NORTH
COVE

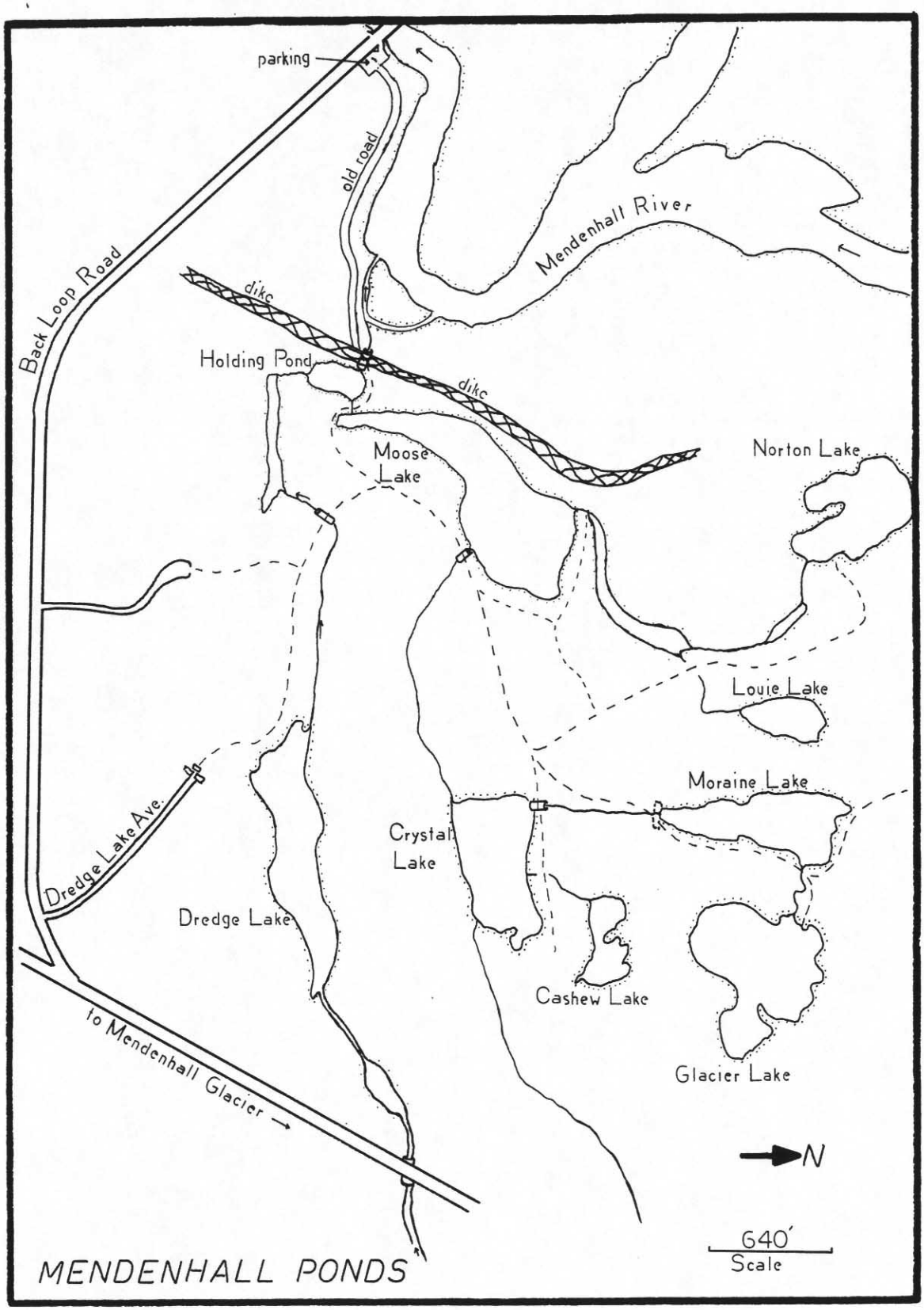
parking
old road
Mendenhall River
Back Loop Road
dike
Holding Pond
dike
Moose Lake
Norton Lake
Louie Lake
Moraine Lake
Crystal Lake
Dredge Lake Ave.
Dredge Lake
Cashew Lake
Glacier Lake
to Mendenhall Glacier
N
640'
Scale
MENDENHALL PONDS

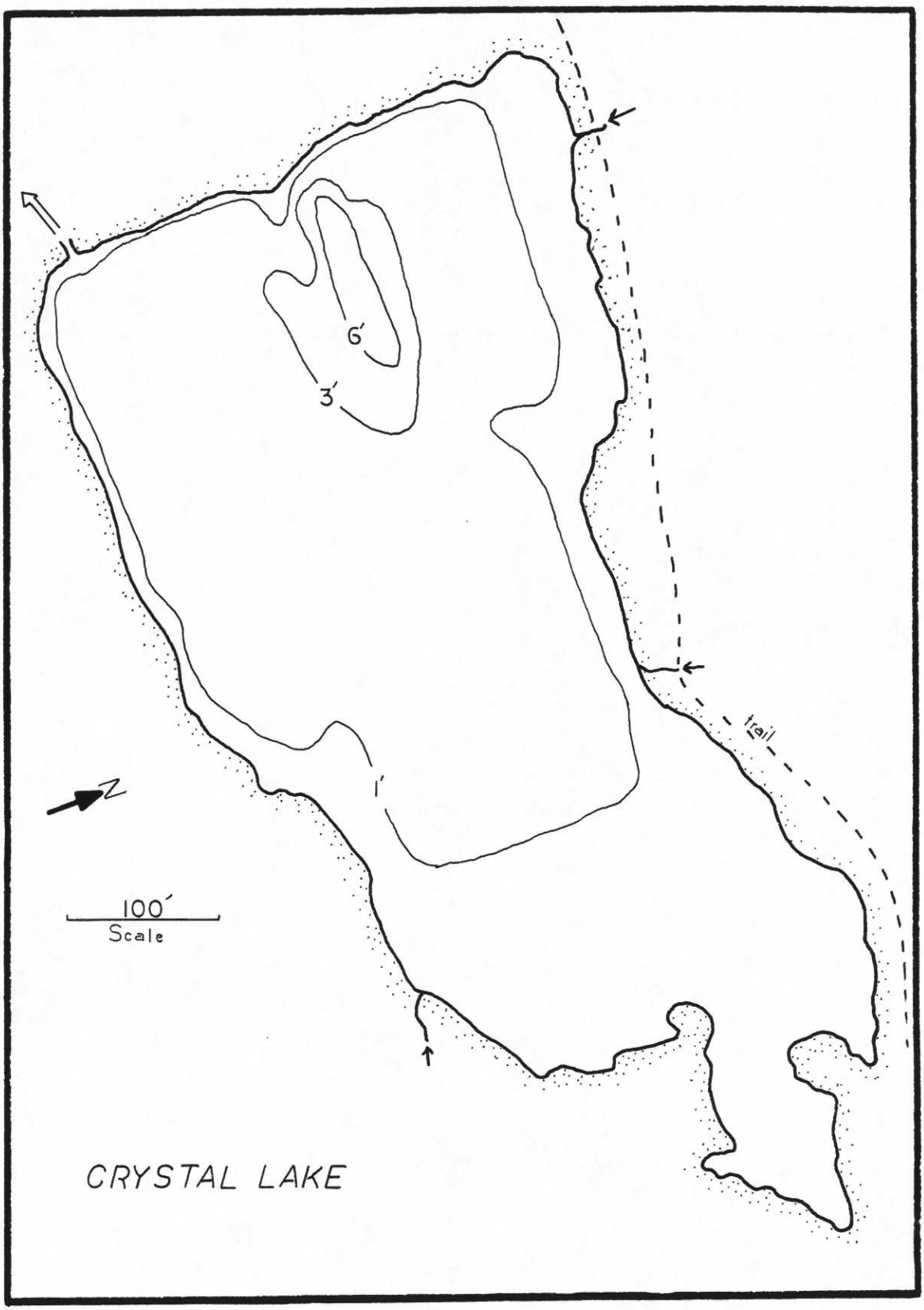
6'
3'
1'
trail
N
100'
Scale
CRYSTAL LAKE

October 2, 1986 Meridenhall Ponds minnow trap data

Traps set @ 1030+
pulled @ 1145+

Dredge Lake - 1 trap: 4 SS, 1 DV, ~0 SB
One 8" fish swam by trap upon pulling

Moose Lake - 1 trap: 13 SS, 16 DV
Greater than 100 SS & DV juveniles were observed swimming around the trap, also one 10" DV

Holding Pond - 1 trap: 3 SS, 6 DV, 1 CT(6"), 1 CD
Greater than 100 SS & DV juveniles were observed swimming around the trap, plus one 8" DV

Norton Lake - 1 trap (set 10/2, pulled 10/3): 0 fish
Two juvenile fish (2-3") were observed jumping in the middle of the lake on 10/2. Trap was set inside dense weed line, and may have fished ineffectively.

Crystal Lake - On 10/3 this lake was observed for a ten minute period. In that time twelve "rises" were observed, one 8" fish cleared the surface. Numerous 1" stickleback swam

State of Alaska
Department of Fish and Game
Nomination for Waters
Important to Anadromous Fish

87
Year of Revision

ALASKA DEPT. OF
FISH & GAME
OCT 14 1986
REGION II
HABITAT DIVISION

Anadromous Water Catalog Volume Southeast

USGS Quad Juneau B2

Name of Waterway Q.T. (Cashew Lake)

Anadromous Water Catalog Number of Waterway

111-50-10500-0020-

Change to _____ Atlas

_____ Catalog

_____ Both

Addition ✓

Deletion _____

Correction _____

Name addition:

USGS name _____

Local name _____

For Office Use

Nomination # _____

Richard Reed 10/10/86
Regional Supervisor Date

OK SJS 11/19/86

Drafted Date

Species	Date(s) Observed	Spawning	Rearing	Migration
Coho Salmon	Historical Data			

Comments: Provide any clarifying information, including number of fish observed, location of fish survey data, etc.

Attach a copy of a map showing location of mouth and upper points of each species, specific stream reaches identified for spawning or rearing, locations of barriers, such as falls. Attach a copy of the fish survey data, if available.

Name of Observer (please print) Kristen M Munk

Date: 10/9/86 Signature: Kristen M Munk

Address: ADF&G - Sport Fish

Box 20 Douglas 99824

Signature of Area Biologist: Janet Hall

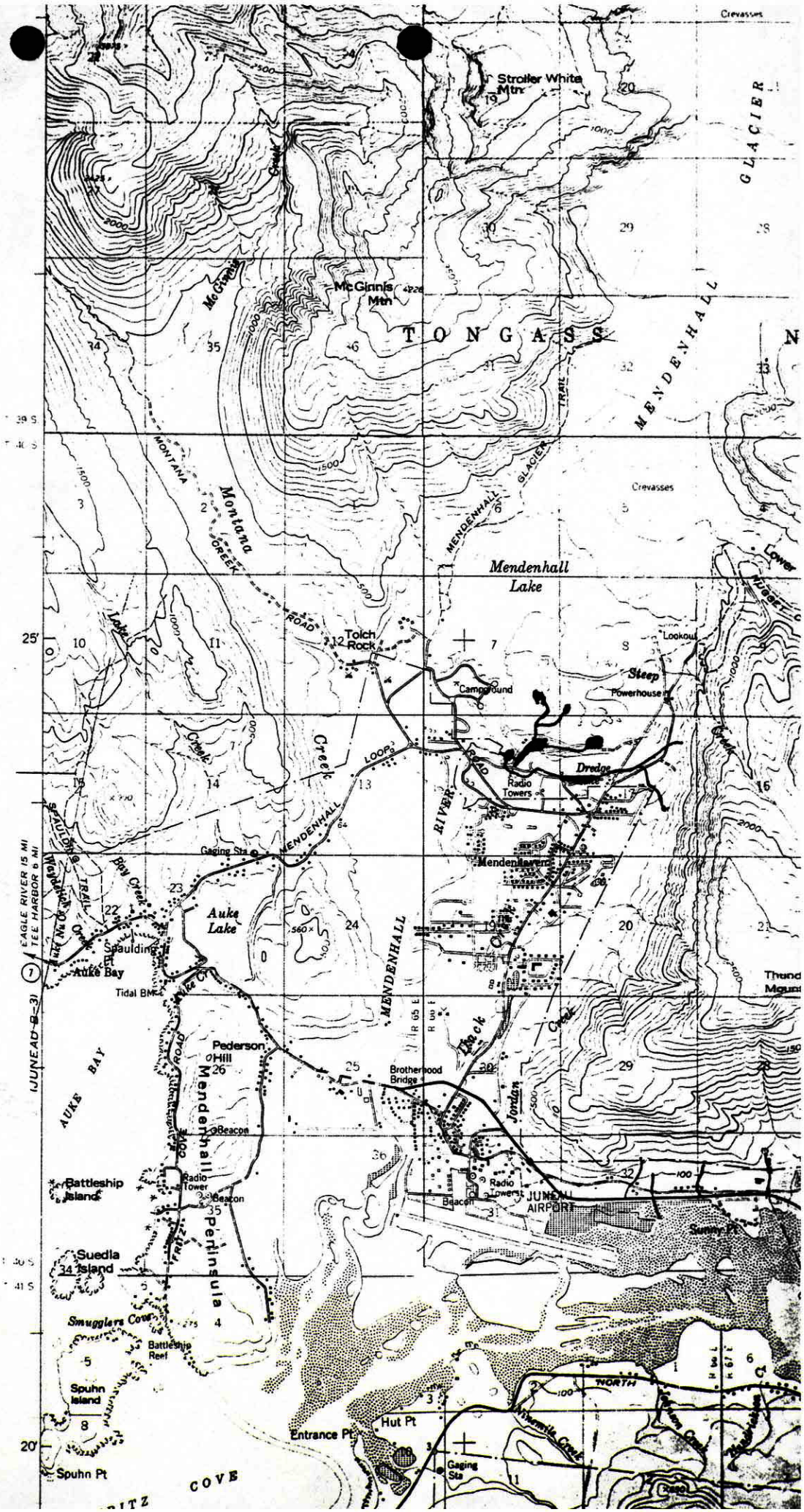

Crevasses
Stroller White Mtn
GLACIER
McGinnis Mtn
TONGASS
MENDENHALL
Crevasses
MONTANA CREEK ROAD
Montana
MENDENHALL GLACIER TRAIL
Mendenhall Lake
Lower
Tolch Rock
Lookout
Steep
Campground
Powerhouse
Dredge
Radio Towers
MENDENHALL LOOP
RIVER ROAD
Gaging Sta
Mendenhaven
Auke Lake
Spaulding Pt
Auke Bay
Tidal BM
EAGLE RIVER 15 MI
TEE HARBOR 6 MI
(JUNEAU B-3)
AUKE BAY
Pederson Hill
Mendenhall Peninsula
Brotherhood Bridge
Jordan
Beacon
Radio Tower
Battleship Island
JUNEAU AIRPORT
Sunny Pt
Suedla Island
Smugglers Cove
Battleship Reef
Spuhn Island
Spuhn Pt
Entrance Pt
Hut Pt
Gaging Sta
NORTH
COVE

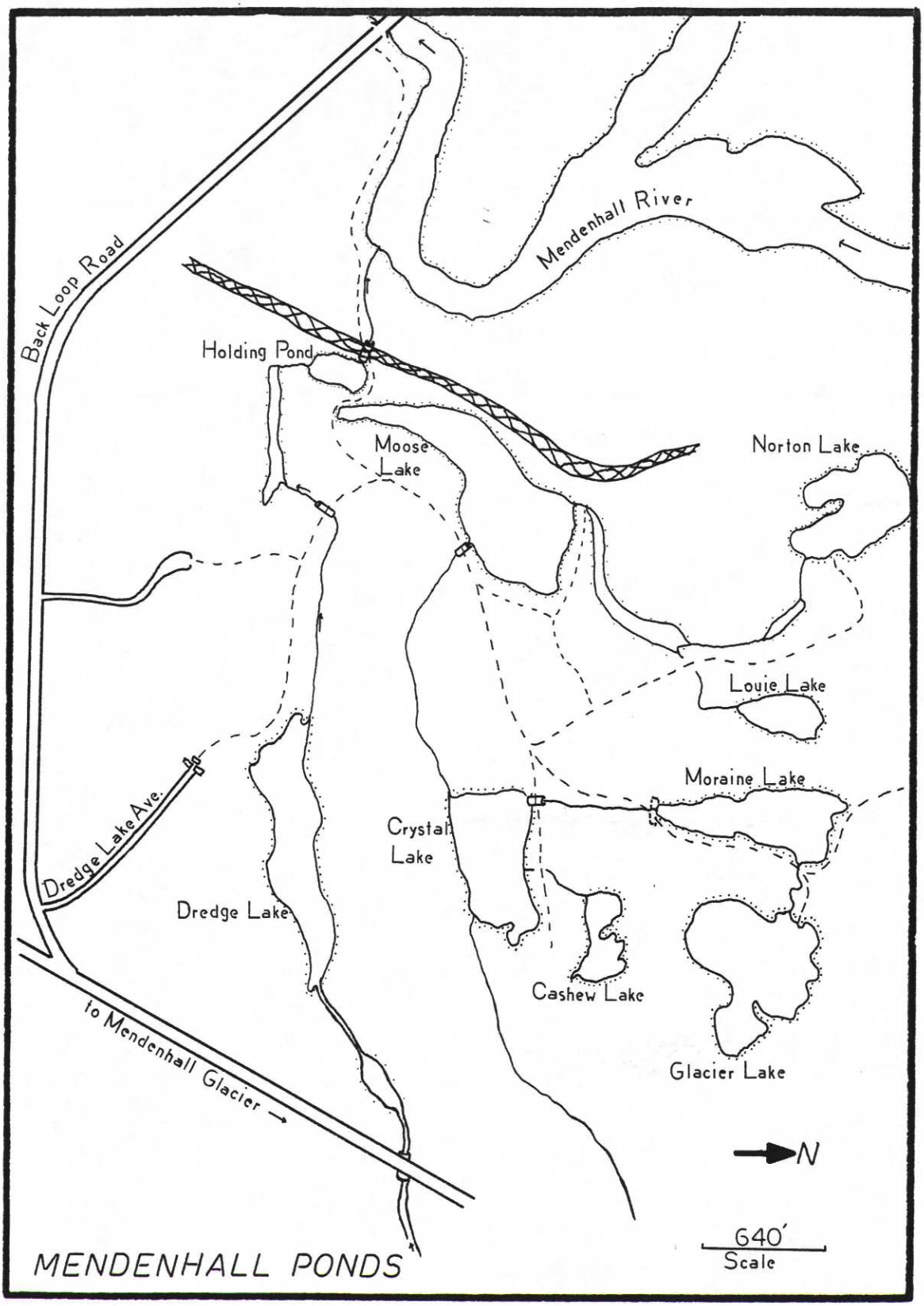
Back Loop Road
Mendenhall River
Holding Pond
Moose Lake
Norton Lake
Louie Lake
Moraine Lake
Crystal Lake
Dredge Lake Ave.
Dredge Lake
Cashew Lake
Glacier Lake
to Mendenhall Glacier
N
640'
Scale
MENDENHALL PONDS

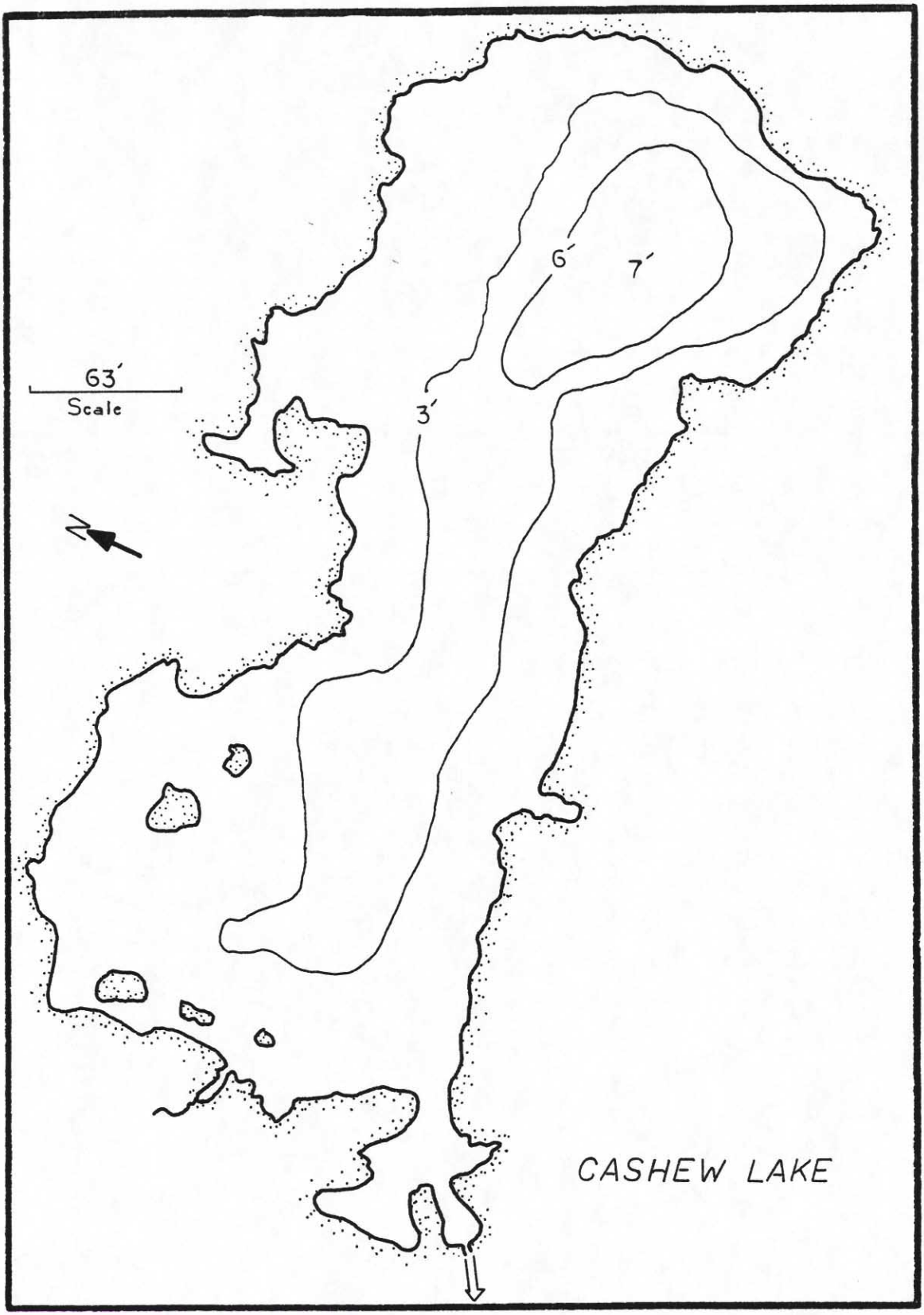
6'
7'
3'
63'
Scale
CASHEW LAKE

State of Alaska
Department of Fish and Game
Nomination for Waters
Important to Anadromous Fish

87
Year of Revision

Anadromous Water Catalog Volume Southeast

USGS Quad Juneau B2

Name of Waterway Louie Lake

Anadromous Water Catalog Number of Waterway

111-50-10500-0020 -

ALASKA DEPT. OF
FISH & GAME
OCT 14 1986
REGION II
HABITAT DIVISION

Change to _____ Atlas

_____ Catalog

_____ Both

Addition ✓

Deletion _____

Correction _____

Name addition:

USGS name _____

Local name _____

For Office Use

Nomination # _____

Richard Read 10/10/86
Regional Supervisor Date

ok SJS 11/19/86

_____ _____
Drafted Date

Species	Date(s) Observed	Spawning	Rearing	Migration
Coho Salmon	Historical data			

Comments: Provide any clarifying information, including number of fish observed, location of fish survey data, etc.

Attach a copy of a map showing location of mouth and upper points of each species, specific stream reaches identified for spawning or rearing, locations of barriers, such as falls. Attach a copy of the fish survey data, if available.

Name of Observer (please print) Kristen M Munk

Date: 10/9/86 Signature: Kristen M Munk

Address: ADF&G - Sport Fish

Box 20 Douglas 99824

Signature of Area Biologist: Janet Hall

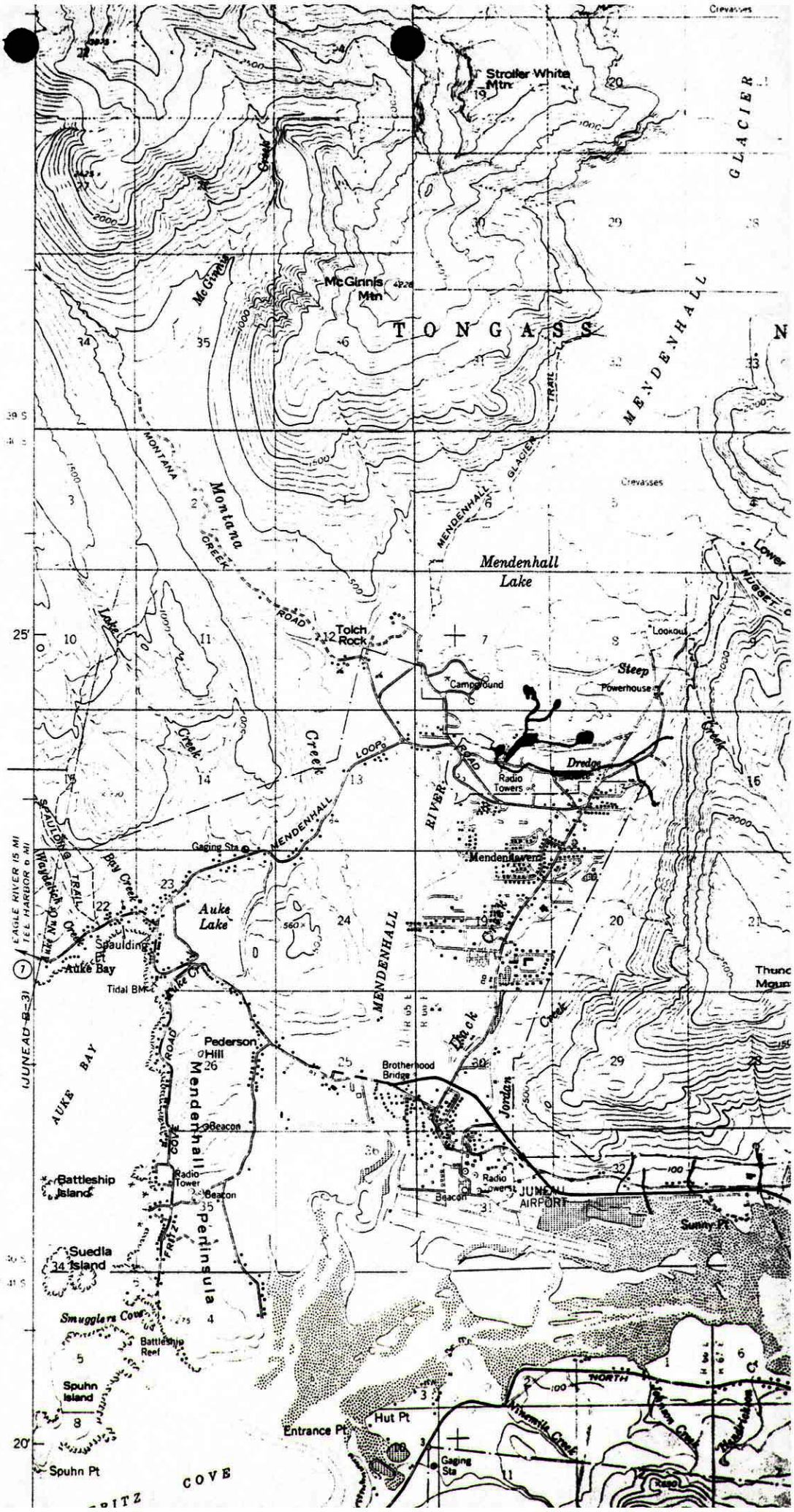

Crevasses
Stroller White Mtn
GLACIER
McGinnis Mtn
TONGASS
MENDENHALL
Montana
MONTANA CREEK ROAD
MENDENHALL GLACIER TRAIL
Crevasses
Mendenhall Lake
Lower
Tolch Rock
Lookout
Steep
Campground
Powerhouse
Dredge
Radio Towers
MENDENHALL LOOP
RIVER
Gaging Sta
Mendenhaven
Bay Creek
Auke Lake
Spaulding Pt
Auke Bay
Tidal BM
EAGLE RIVER 15 MI
TEE HARBOR 6 MI
(JUNEAU B-3)
AUKE BAY
Pederson Hill
Mendenhall Peninsula
Brotherhood Bridge
Jordan
Beacon
Battleship Island
Radio Tower
Beacon
Radio Towers
JUNEAU AIRPORT
Sunny Pt
Suedla Island
Smugglers Cove
Battleship Reef
Spuhn Island
Spuhn Pt
Entrance Pt
Hut Pt
Gaging Sta
NORTH
COVE

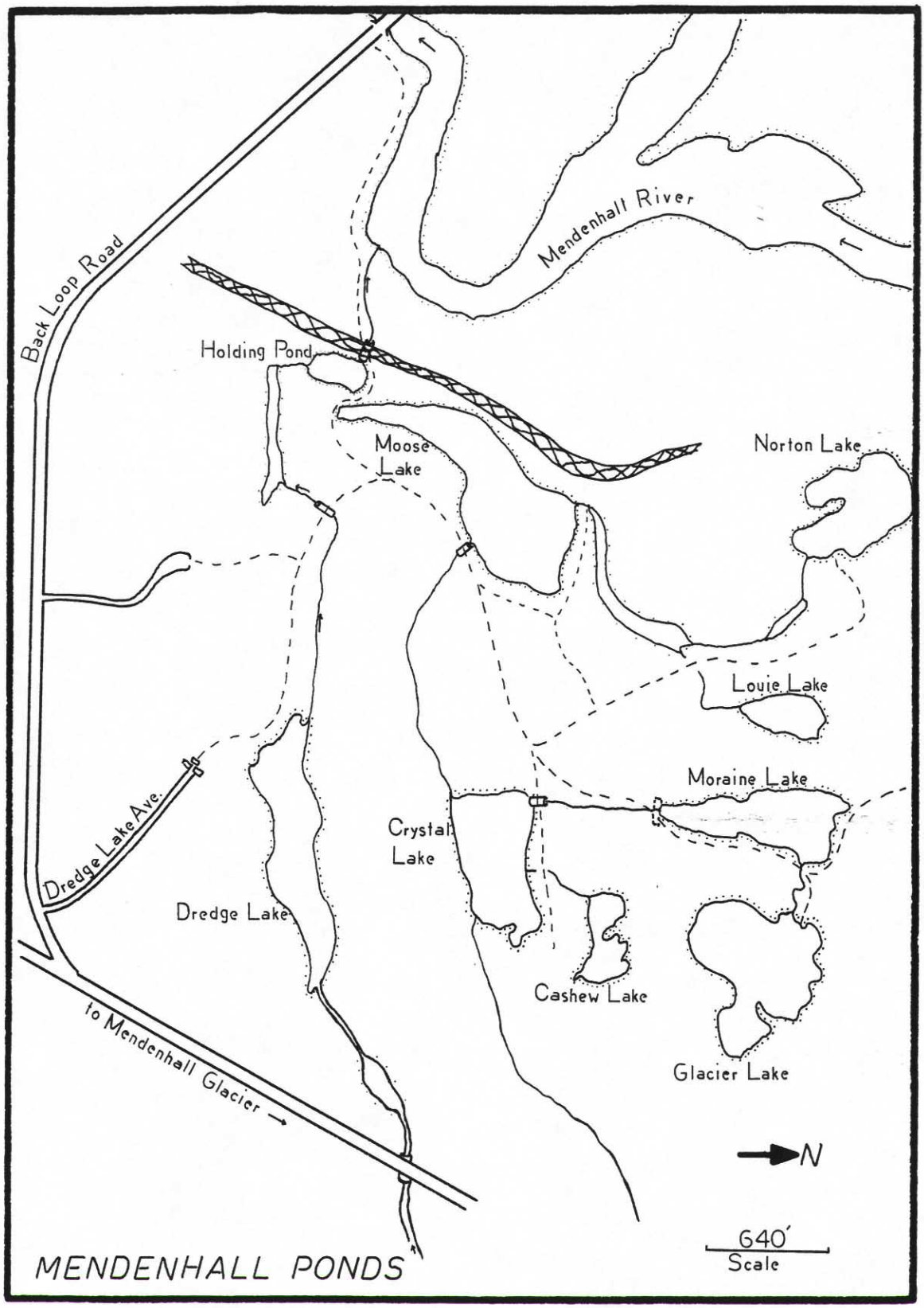
Back Loop Road
Mendenhall River
Holding Pond
Moose Lake
Norton Lake
Louie Lake
Moraine Lake
Crystal Lake
Dredge Lake Ave.
Dredge Lake
Cashew Lake
Glacier Lake
to Mendenhall Glacier
N
640'
Scale
MENDENHALL PONDS

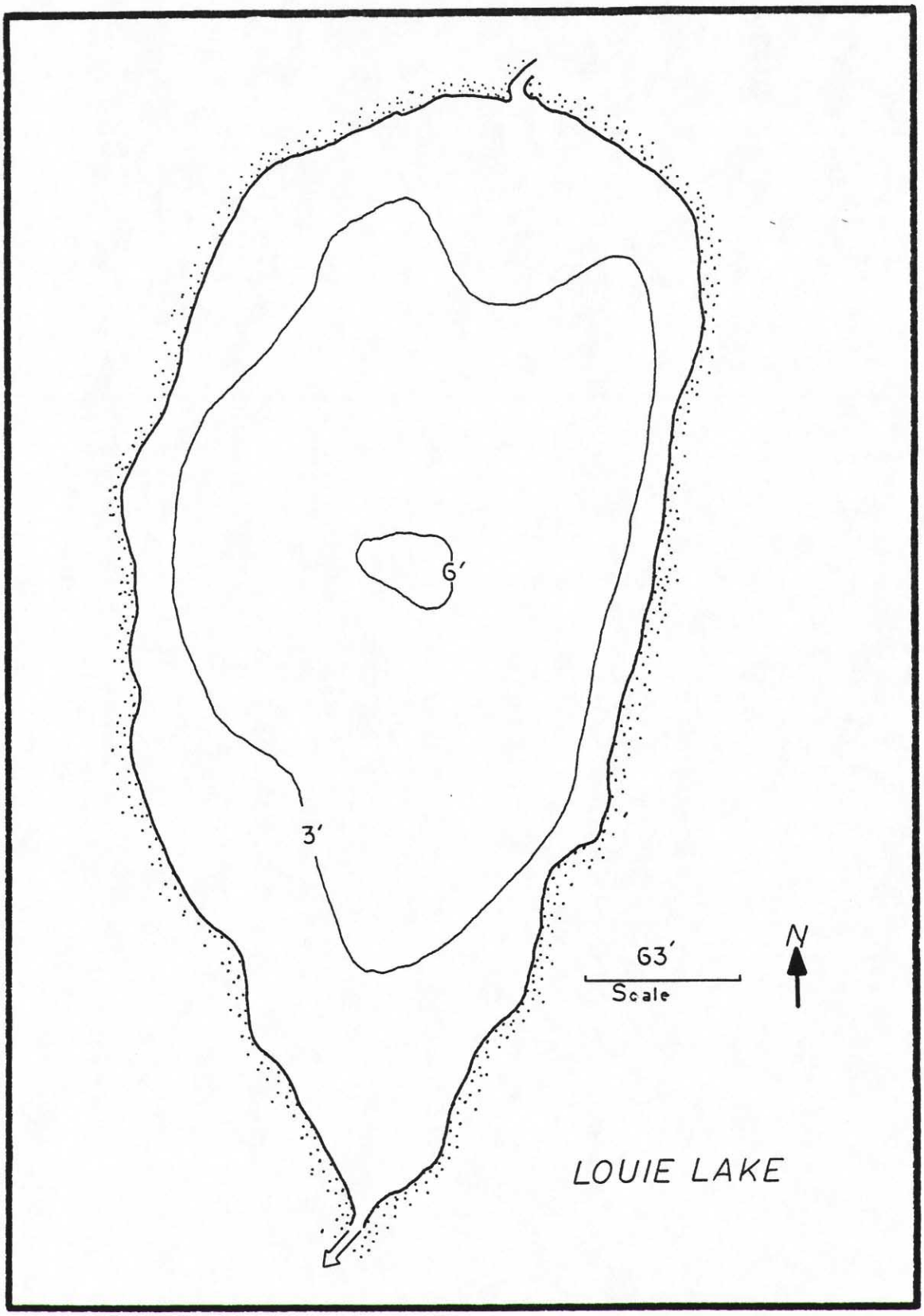
6'
3'
63'
Scale
N
LOUIE LAKE

State of Alaska
Department of Fish and Game
Nomination for Waters
Important to Anadromous Fish

87
Year of Revision

ALASKA DEPT. OF FISH & GAME

OCT 14 1986

REGION II
HABITAT DIVISION

Anadromous Water Catalog Volume Southeast

USGS Quad Juneau B2

Name of Waterway Moraine Lake

Anadromous Water Catalog Number of Waterway

111-50-10500-0020-

Change to _____ Atlas

_____ Catalog

_____ Both

Addition ✓

Deletion _____

Correction _____

Name addition:

USGS name _____

Local name _____

For Office Use

Nomination # _____

Rechael Reed 10/10/86
Regional Supervisor Date

OK SJS 4/17/86

_____ _____
Drafted Date

Species	Date(s) Observed	Spawning	Rearing	Migration
Coho Salmon	1979*, 5/17/84**		✓	
Dolly Varden	5/17/84**		✓	
Cutthroat	1983⊛; 5/17/84⊕		✓	

Comments: Provide any clarifying information, including number of fish observed, location of fish survey data, etc.

* Variable mesh gillnet caught 7SS

** Trap data on file: 4 traps yielded 37SS, 1 DV

⊛ Creel census data: 1 2½ lb cutthroat

⊕ Creel data: 4 anglers @ 25 min/ea yielded 3 CT; 1 angler @ 1 hr yielded 1 CT, 12 SS

Attach a copy of a map showing location of mouth and upper points of each species, specific stream reaches identified for spawning or rearing, locations of barriers, such as falls. Attach a copy of the fish survey data, if available.

Name of Observer (please print) Kristen M Munk

Date: 10/9/86 Signature: Kristen M Munk

Address: ADF&G - Sport Fish

Box 20 Douglas 99824

Signature of Area Biologist: Janet Hall

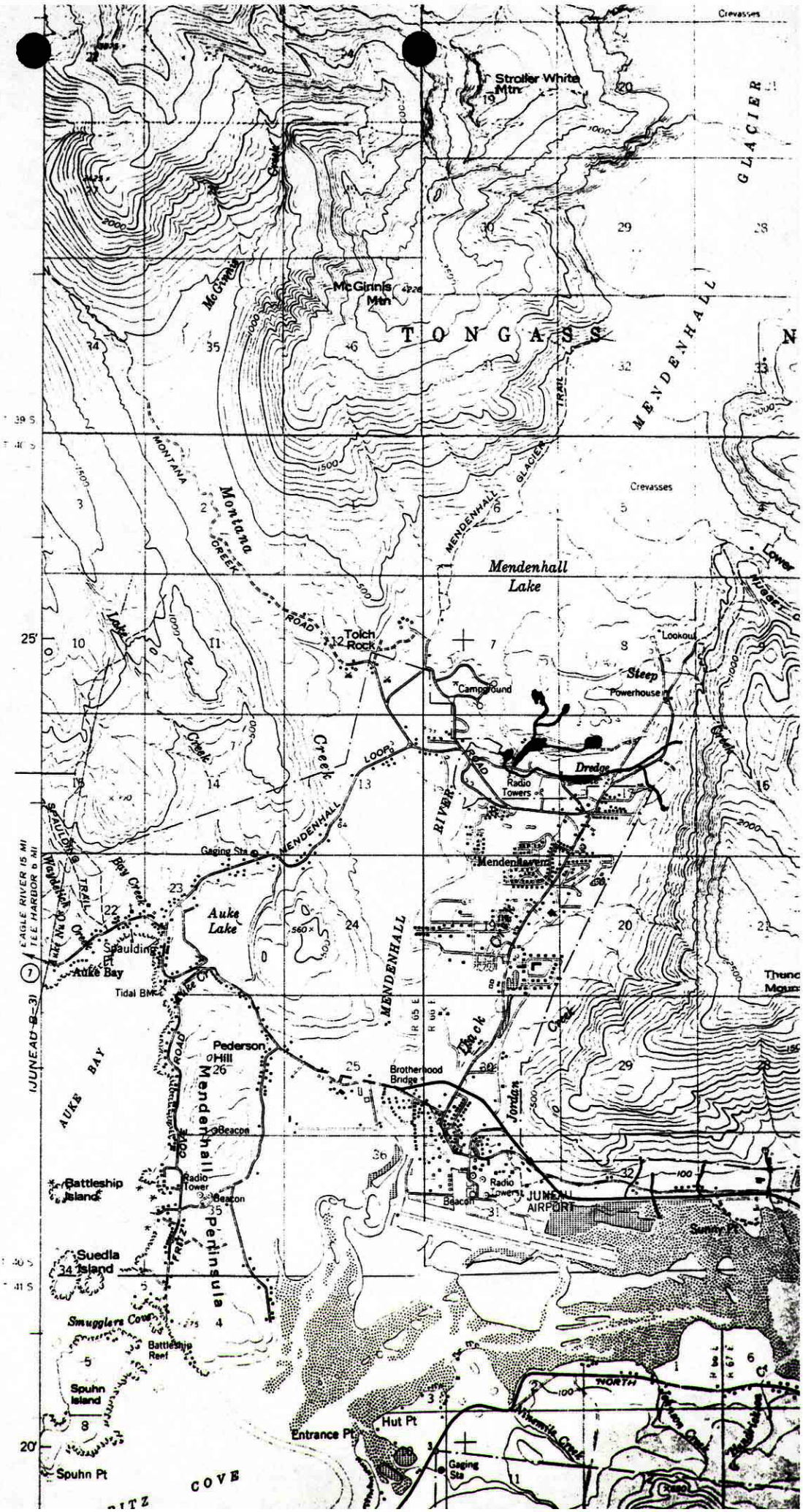

Crevasses
Stroller White Mtn
GLACIER
McGinnis Mtn
TONGASS
MENDENHALL
Crevasses
MONTANA CREEK ROAD
Montana
MENDENHALL GLACIER TRAIL
Mendenhall Lake
Lower
Tolch Rock
Lookout
Steep
Campground
Powerhouse
Dredge
Radio Towers
MENDENHALL LOOP ROAD
RIVER
Gaging Sta
Mendenhaven
Auke Lake
Bay Creek
Spaulding Pt
Auke Bay
Tidal BM
EAGLE RIVER 15 MI
TEE HARBOR 6 MI
(JUNEAU B-3)
AUKE BAY
Pederson Hill
Mendenhall Peninsula
Brotherhood Bridge
Jordan
Beacon
Battleship Island
Radio Tower
Beacon
Radio Towers
JUNEAU AIRPORT
Sunny Pt
Suedla Island
Smugglers Cove
Battleship Reef
Spuhn Island
Spuhn Pt
Entrance Pt
Hut Pt
Gaging Sta
NORTH
COVE

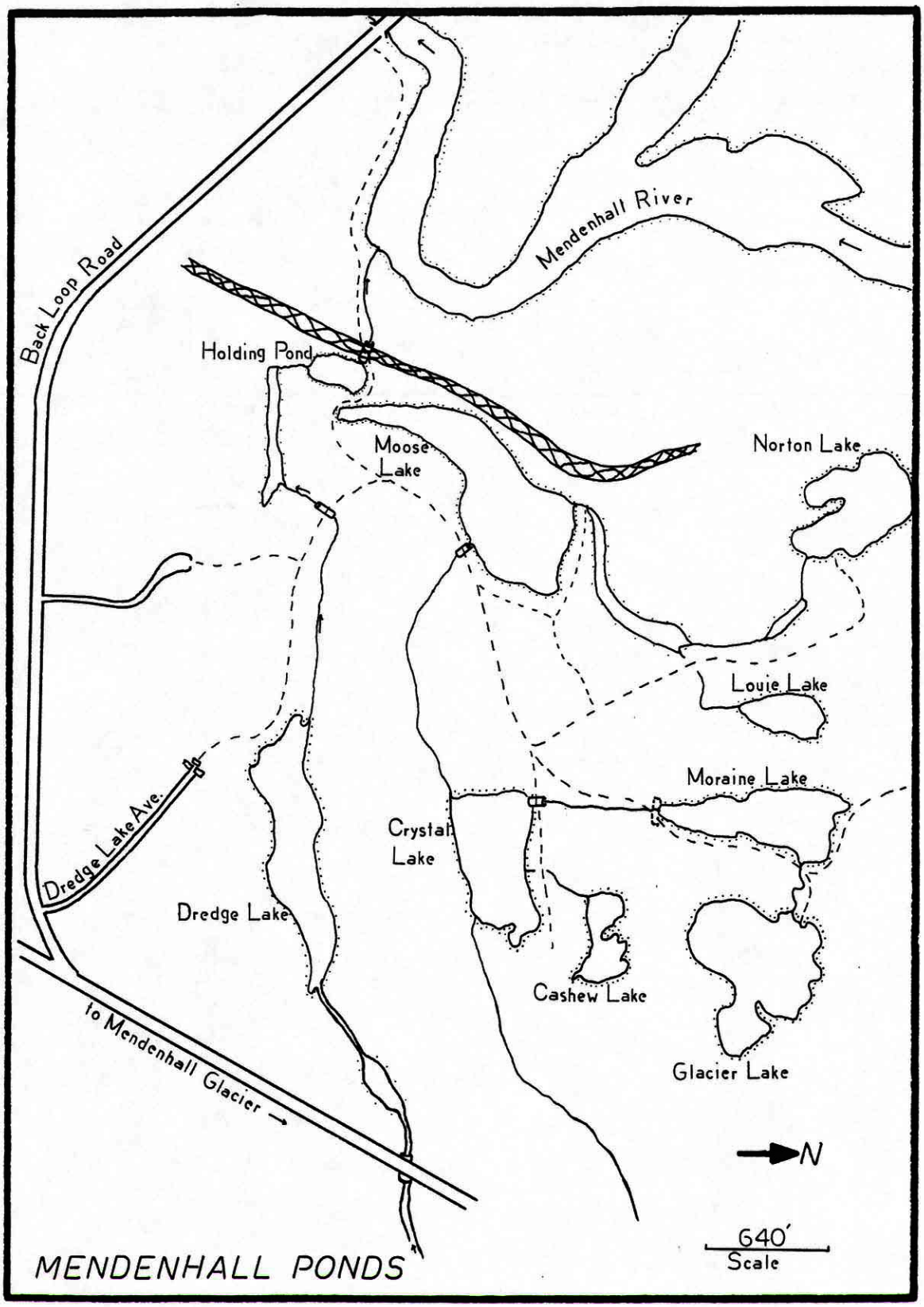
Back Loop Road
Mendenhall River
Holding Pond
Moose Lake
Norton Lake
Louie Lake
Moraine Lake
Crystal Lake
Dredge Lake Ave.
Dredge Lake
Cashew Lake
Glacier Lake
to Mendenhall Glacier
N
640'
Scale
MENDENHALL PONDS

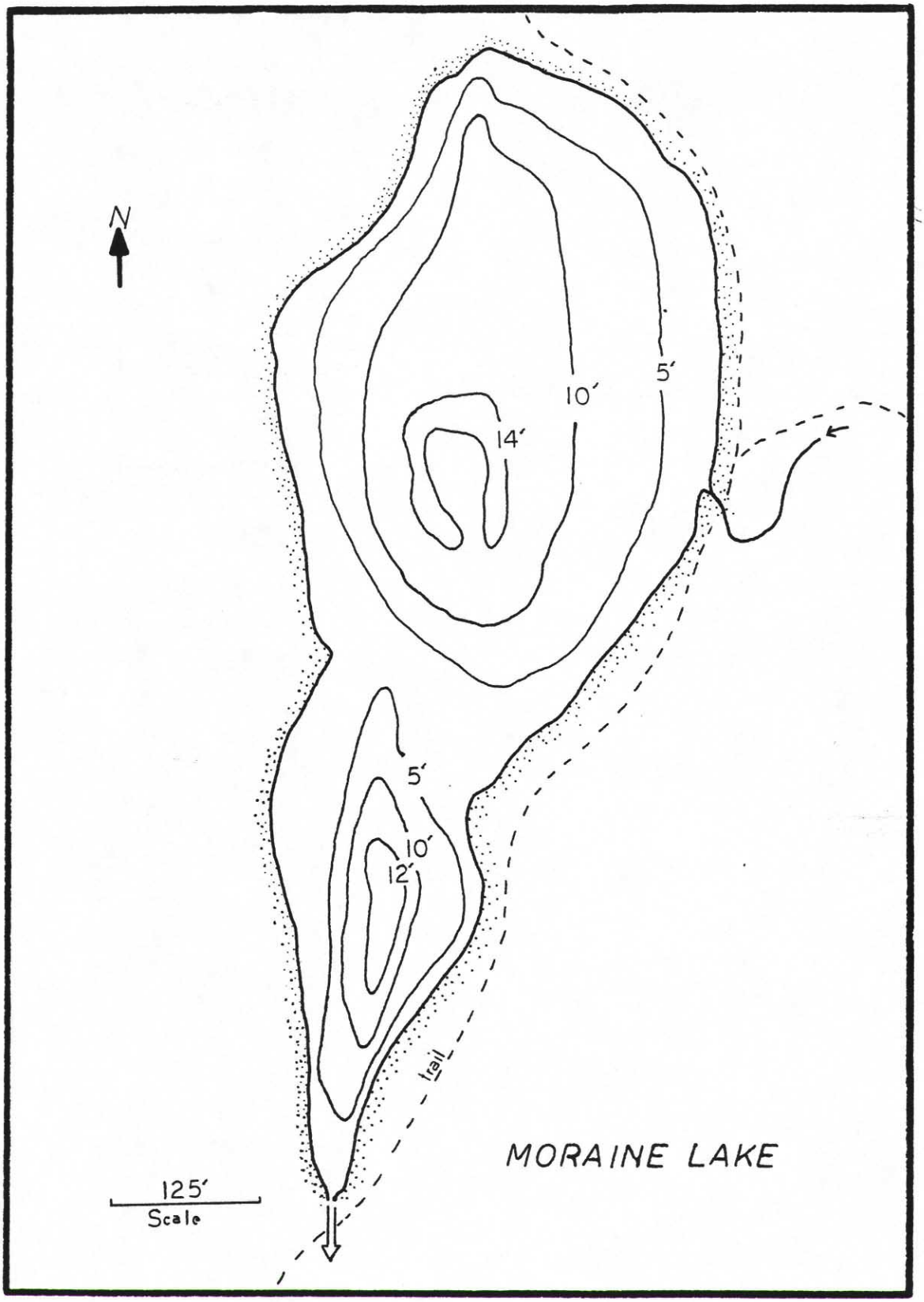
N
14'
10'
5'
5'
10'
12'
tail
MORAINE LAKE
125'
Scale

State of Alaska
Department of Fish and Game
Nomination for Waters
Important to Anadromous Fish

87
Year of Revision

ALASKA DEPT. OF
FISH & GAME

OCT 14 1986

REGION II
HABITAT DIVISION

Anadromous Water Catalog Volume Southeast

USGS Quad Juneau B2

Name of Waterway Dredge Lake

Anadromous Water Catalog Number of Waterway

111-50-10500-0020-

Change to _____ Atlas

_____ Catalog

_____ Both

Addition ✓

Deletion _____

Correction _____

Name addition:

USGS name _____

Local name _____

For Office Use

Nomination # _____

Richard Reed — Regional Supervisor — 10/10/86 — Date

OK SJS — 11/19/86

_____ — Drafted — _____ — Date

Species	Date(s) Observed	Spawning	Rearing	Migration
Coho Salmon	1973, 77, 84, 85, 86* 10/2/86**		✓	
Dolly Varden	84®, 10/2/86**		✓	

Comments: Provide any clarifying information, including number of fish observed, location of fish survey data, etc.

* Stocking data on file at AK Dept of Fish & Game - Sport Fish / Juneau

** Trapping data on file (Habitat Assessment Files) ADF&G / SF / Jno

® Creel data on file at ADF&G - SF / Jno

Attach a copy of a map showing location of mouth and upper points of each species, specific stream reaches identified for spawning or rearing, locations of barriers, such as falls. Attach a copy of the fish survey data, if available.

Name of Observer (please print) Kristen M Munk

Date: 10/6/86 Signature: Kristen M Munk

Address: ADF&G - Sport Fish

Box 20 Douglas 99824

Signature of Area Biologist: Janet Hall

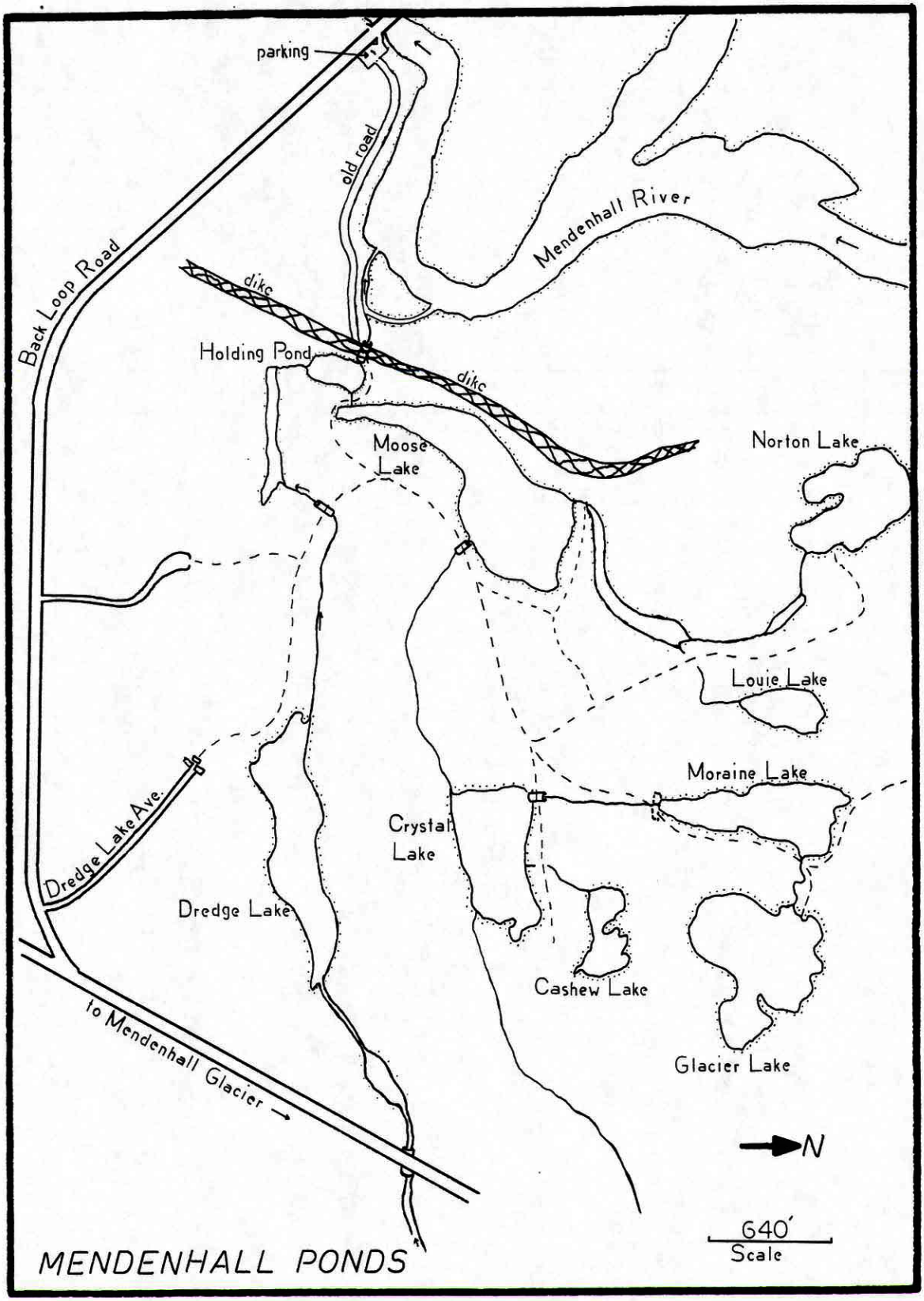
parking
old road
Mendenhall River
Back Loop Road
dike
Holding Pond
dike
Moose Lake
Norton Lake
Louie Lake
Moraine Lake
Crystal Lake
Dredge Lake Ave.
Dredge Lake
Cashew Lake
Glacier Lake
to Mendenhall Glacier
N
640'
Scale
MENDENHALL PONDS

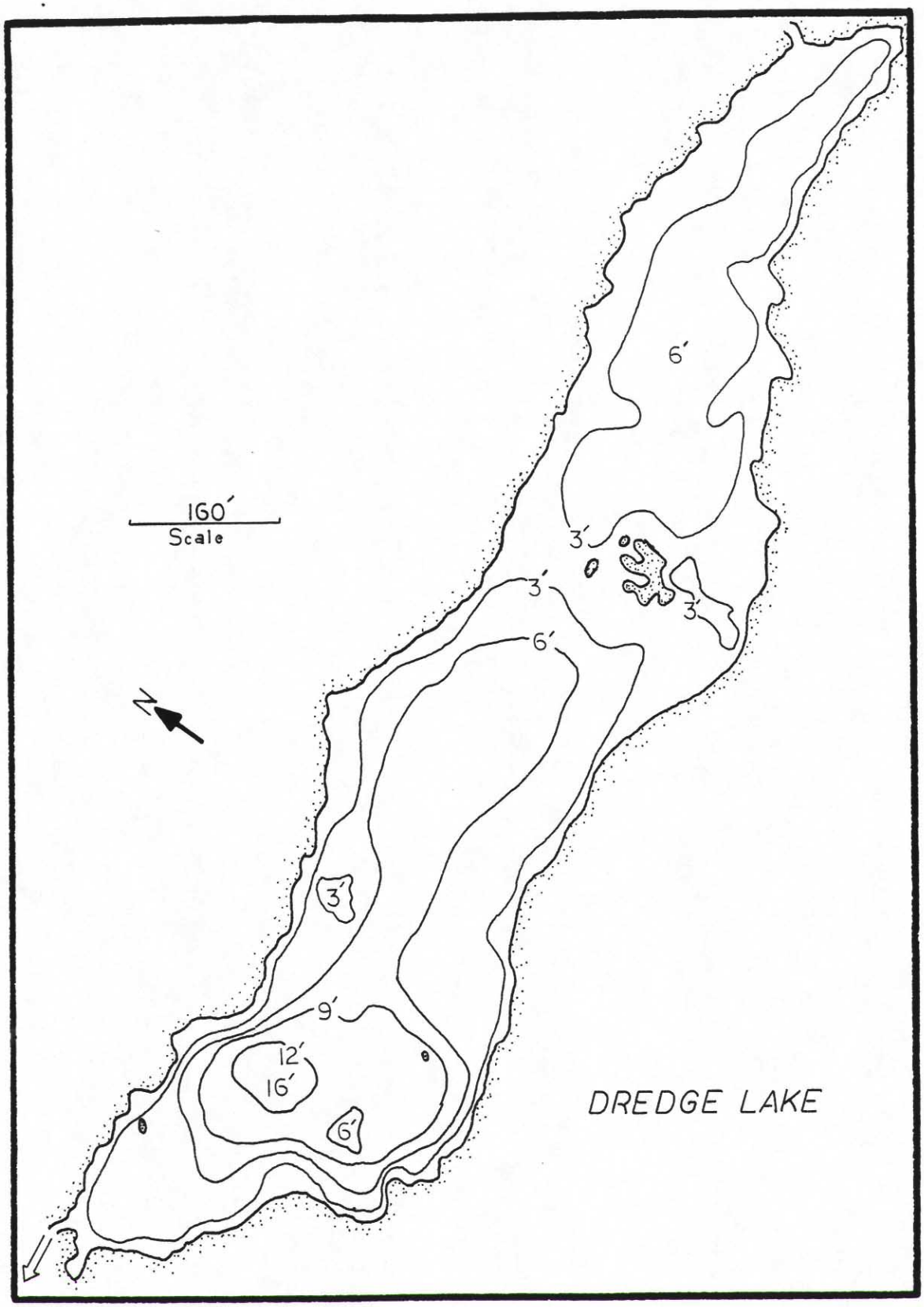
160'
Scale
N
6'
3'
3'
3'
6'
3'
9'
12'
16'
6'
DREDGE LAKE

State of Alaska
Department of Fish and Game
Nomination for Waters
Important to Anadromous Fish

ALASKA DEPT. OF FISH & GAME
OCT 1 2 1986
REGION II
HABITAT DIVISION

87
Year of Revision

Anadromous Water Catalog Volume Southeast

USGS Quad Juneau B2

Name of Waterway Glacier Lake

Anadromous Water Catalog Number of Waterway

111-50-10500-0020

Change to _____ Atlas

_____ Catalog

_____ Both

Addition ✓

Deletion _____

Correction _____

Name addition:

USGS name _____

Local name _____

For Office Use

Nomination # _____

Richard Read — Regional Supervisor — 10/10/87 Date

ok SRS — 11/19/86

_____ Drafted — _____ Date

Species	Date(s) Observed	Spawning	Rearing	Migration
Coho Salmon	1979*, 5/17/84**		✓	
Cutthroat	1979*		✓	
Dolly Varden	5/17/84**		✓	
Rainbow Trout	1979*		✓	

Comments: Provide any clarifying information, including number of fish observed, location of fish survey data, etc.

* Variable mesh gillnet yielded 3 SS, 2 CT, 1 RB

** Trapping data on file (Habitat Assessment Files) ADF&G - SF/Jno

Attach a copy of a map showing location of mouth and upper points of each species, specific stream reaches identified for spawning or rearing, locations of barriers, such as falls. Attach a copy of the fish survey data, if available.

Name of Observer (please print) Kristen M Munk

Date: 10/9/86 Signature: Kristen M Munk

Address: ADF&G - Sport Fish / Juneau

Box 20 Douglas 99824

Signature of Area Biologist: Janet Hall

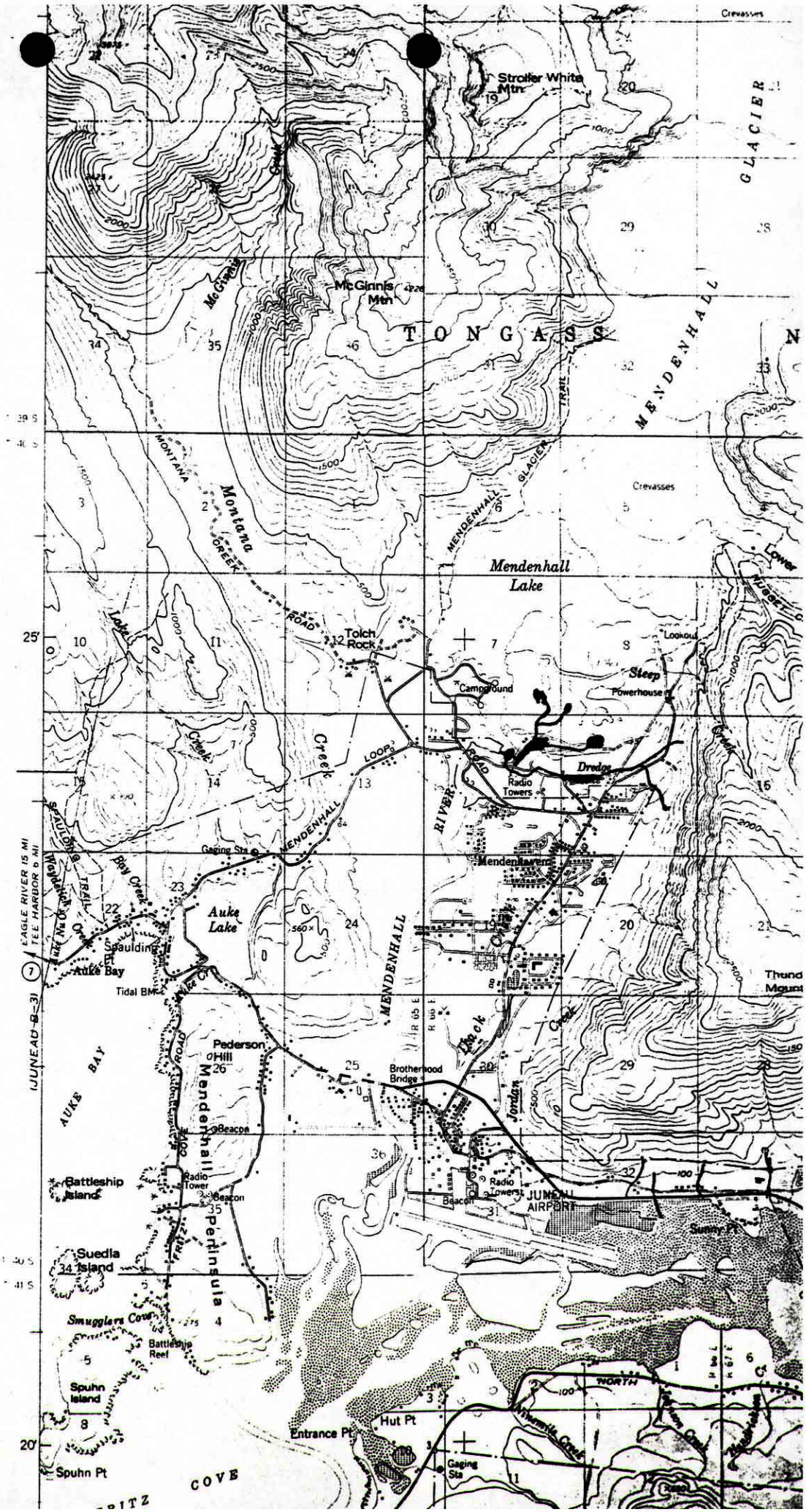

Crevasses
Stroller White Mtn
GLACIER
McGinnis Mtn
TONGASS
MENDENHALL
Crevasses
Montana
MONTANA CREEK ROAD
MENDENHALL GLACIER TRAIL
Mendenhall Lake
Lower
Tolch Rock
Lookout
Steep
Powerhouse
Campground
Dredge
Radio Towers
Creek
LOOP
MENDENHALL
RIVER
Gaging Sta
Mendenhaven
Bay Creek
Auke Lake
Spaulding Pt
Auke Bay
Tidal BM
EAGLE RIVER 15 MI
TEE HARBOR 6 MI
(JUNEAU B-3)
AUKE BAY
Pederson Hill
Mendenhall Peninsula
Brotherhood Bridge
Jordan
Beacon
Radio Tower
Radio Towers
JUNEAU AIRPORT
Sunny Pt
Battleship Island
Suedla Island
Smugglers Cove
Battleship Reef
Spuhn Island
Spuhn Pt
Entrance Pt
Hut Pt
Gaging Sta
NORTH
COVE

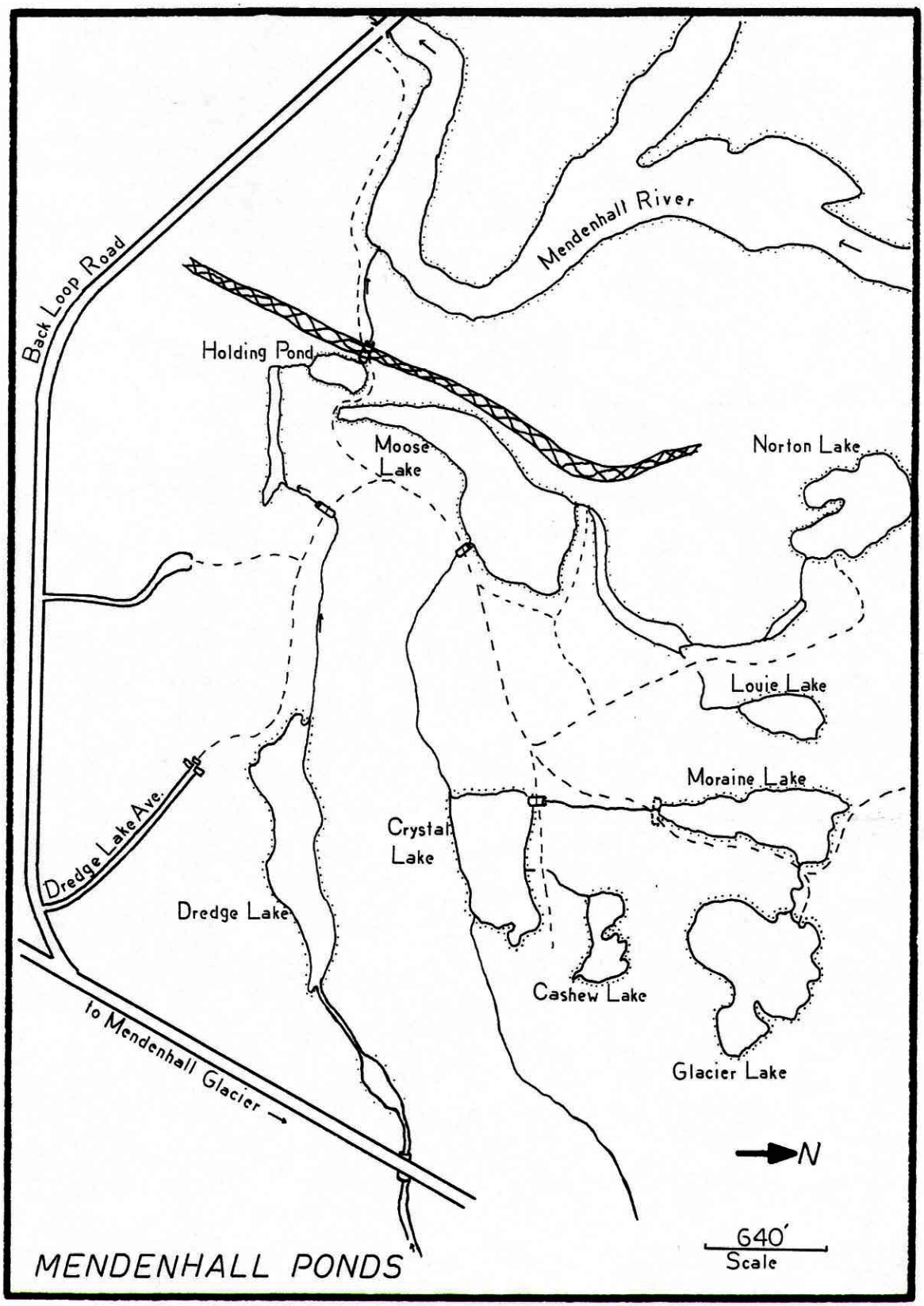
Back Loop Road
Mendenhall River
Holding Pond
Moose Lake
Norton Lake
Louie Lake
Moraine Lake
Crystal Lake
Dredge Lake Ave.
Dredge Lake
Cashew Lake
Glacier Lake
to Mendenhall Glacier
N
640'
Scale
MENDENHALL PONDS

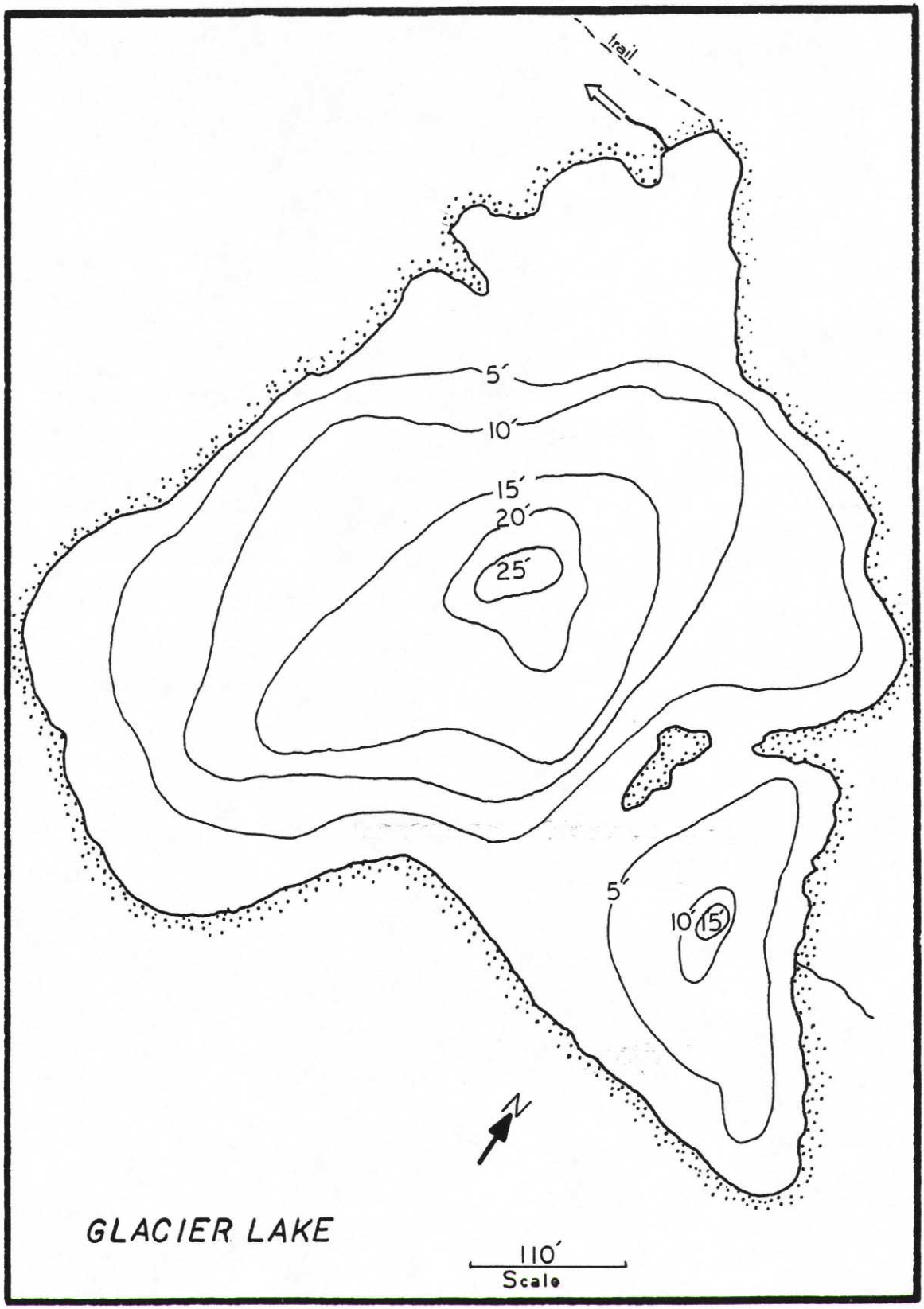
trail
5'
10'
15'
20'
25'
5'
10'
15'
GLACIER LAKE
110'
Scale

State of Alaska
Department of Fish and Game
Nomination for Waters
Important to Anadromous Fish

ALASKA DEPT. OF FISH & GAME
OCT 14 1986
REGION II
HABITAT DIVISION

87
Year of Revision

Anadromous Water Catalog Volume Southeast

USGS Quad Juneau B2

Name of Waterway Moose Lake

Anadromous Water Catalog Number of Waterway

111-50-10500-0020-

Change to _____ Atlas

_____ Catalog

_____ Both

Addition ✓

Deletion _____

Correction _____

Name addition:

USGS name _____

Local name _____

For Office Use

Nomination # _____

Richard Reed 10/10/86
Regional Supervisor Date

ok BTS 11/19/86

_____ _____
Drafted Date

Species	Date(s) Observed	Spawning	Rearing	Migration
COHO SALMON	1974,77*, 10/2/86**		✓	
DOLLY VARDEN	5/30/84**, 10/2/86**		✓	

Comments: Provide any clarifying information, including number of fish observed, location of fish survey data, etc.

* Stocking data on file at AK Dept of Fish & Game - Sport Fish/ Juneau

** Trapping data on file (Habitat Assessment Files) ADF&G - S.E./Jno

Attach a copy of a map showing location of mouth and upper points of each species, specific stream reaches identified for spawning or rearing, locations of barriers, such as falls. Attach a copy of the fish survey data, if available.

Name of Observer (please print) Kristen M Munk

Date: 10/6/86 Signature: Kristen M Munk

Address: ADF&G - Sportfish

Box 20 Douglas 99824

Signature of Area Biologist: Janet Hall

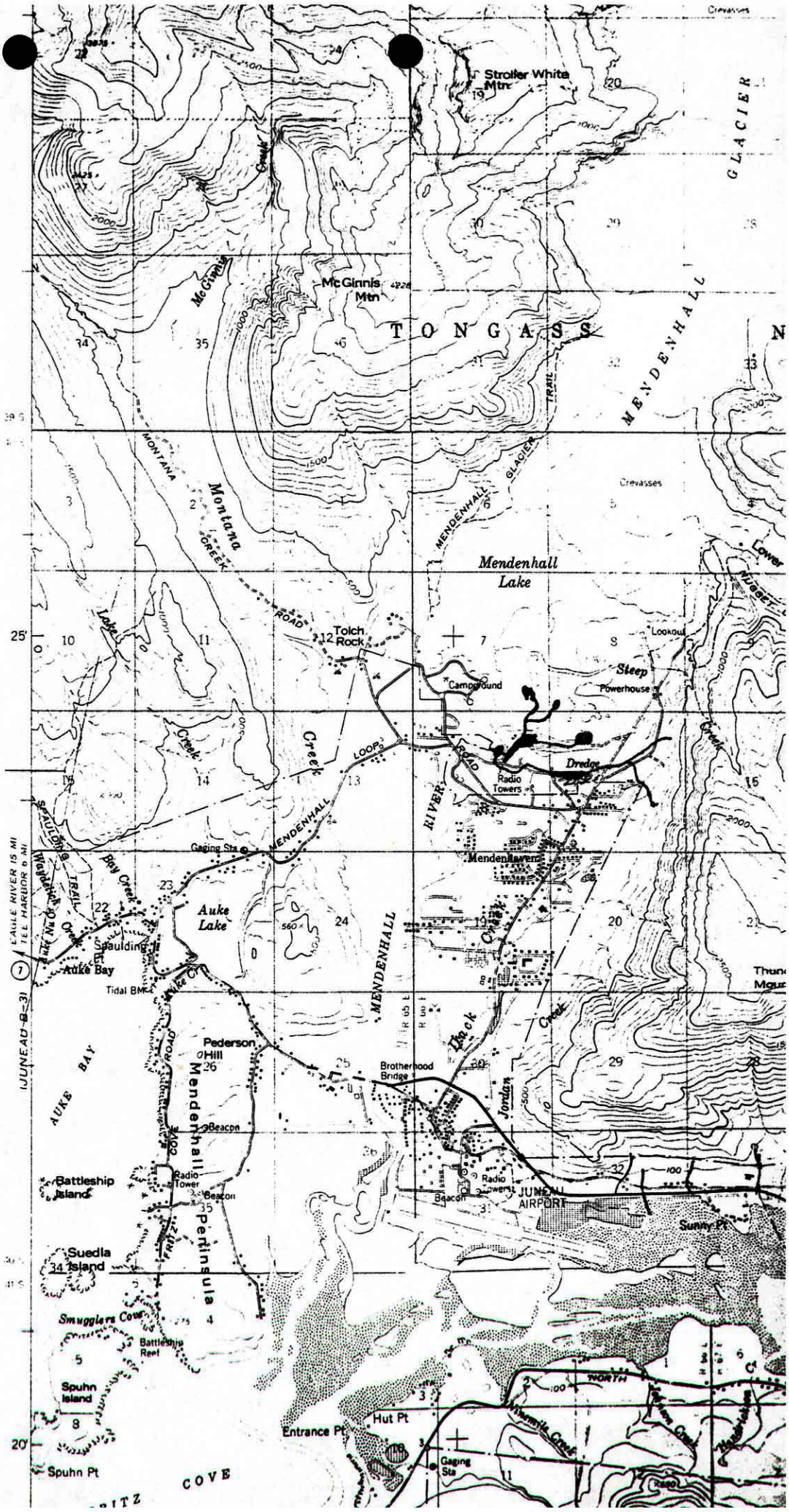
Stroller White Mtn
McGinnis Mtn
TONGASS
MENDENHALL GLACIER
Crevasses
Montana Creek
MONTANA CREEK ROAD
Mendenhall Lake
Lower Mendenhall
Tolch Rock
Campground
Lookout
Steep Creek
Powerhouse
Dredge
Radio Towers
MENDENHALL RIVER LOOP ROAD
Gaging Sta
Mendenhall
Auke Lake
Auke Creek
Auke Bay
Tidal BM
AUKE BAY
Pederson Hill
Brotherhood Bridge
Jordan Creek
Beacon
Battleship Island
Radio Tower
JUNEAU AIRPORT
Sunny Pt
Suedla Island
Mendenhall Peninsula
Smugglers Cove
Battleship Reef
Spuhn Island
Spuhn Pt
Hut Pt
Entrance Pt
COVE
EAGLE RIVER 15 MI
TEE HARBOR 6 MI
JUNEAU (B-3)

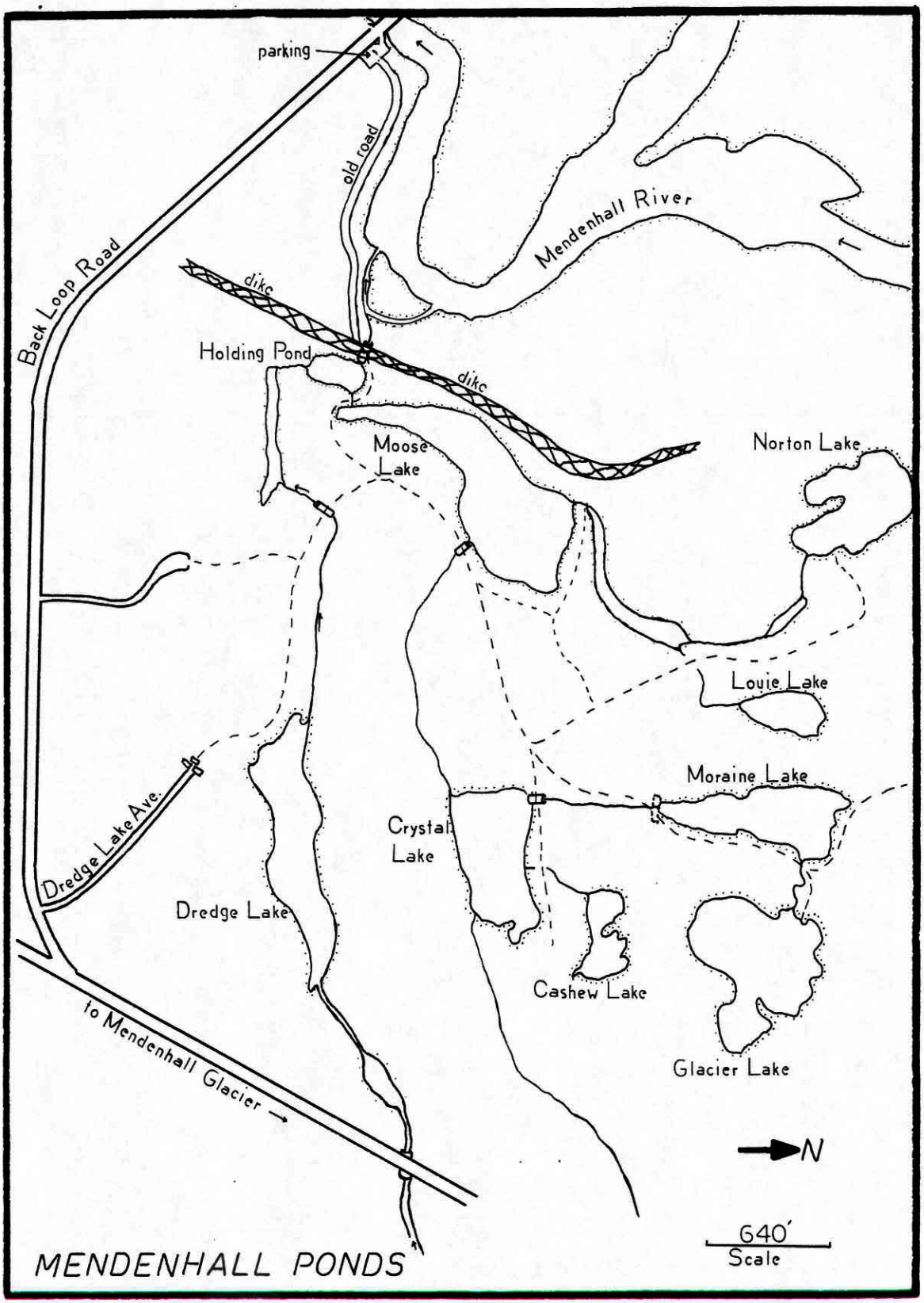
parking
old road
Mendenhall River
Back Loop Road
dike
Holding Pond
dike
Moose Lake
Norton Lake
Louie Lake
Moraine Lake
Crystal Lake
Dredge Lake Ave.
Dredge Lake
Cashew Lake
Glacier Lake
to Mendenhall Glacier
N
640'
Scale
MENDENHALL PONDS

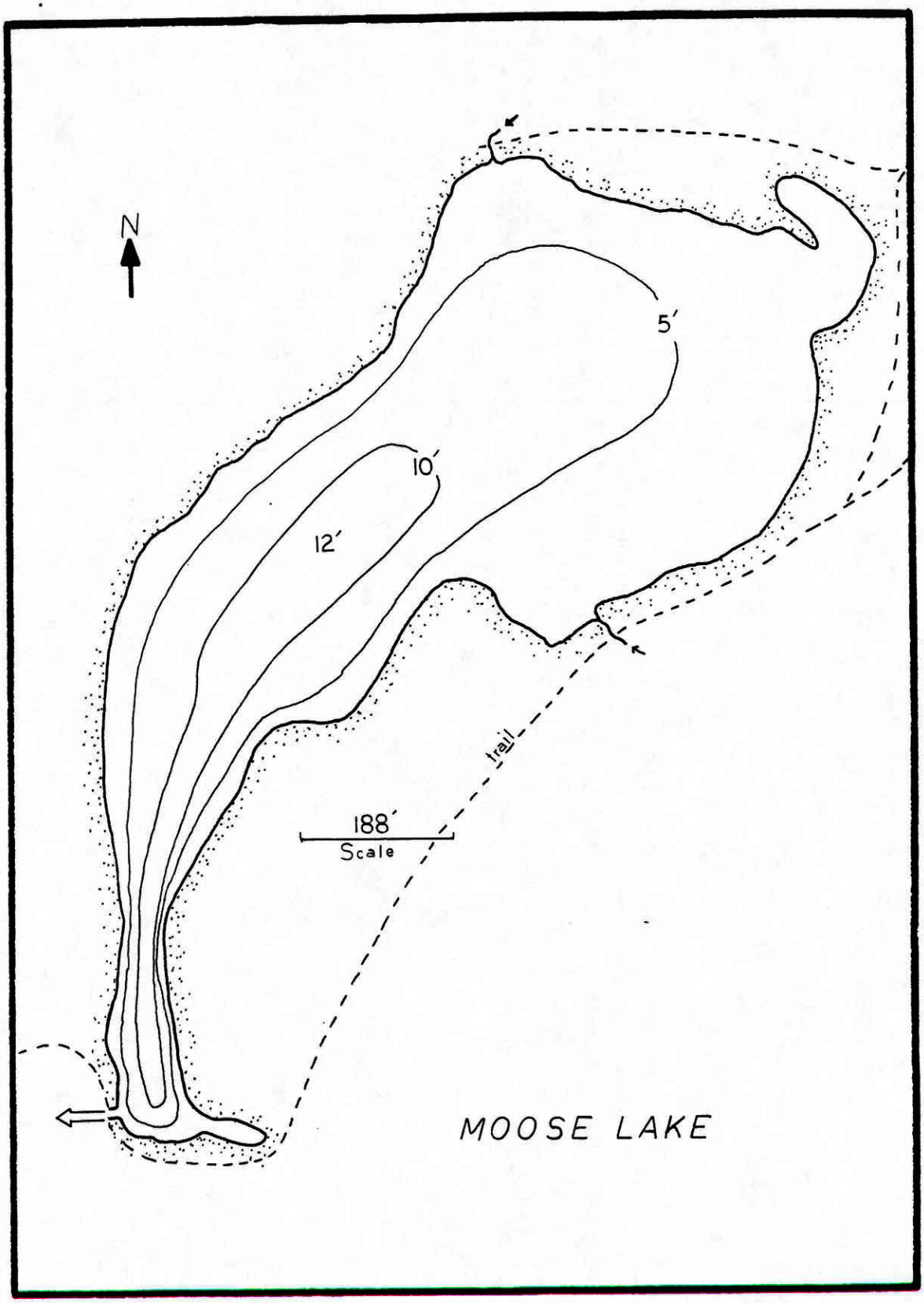
N
5'
10'
12'
trail
188'
Scale
MOOSE LAKE

State of Alaska
Department of Fish and Game
Nomination for Waters
Important to Anadromous Fish

87
Year of Revision

ALASKA DEPT. OF
FISH & GAME

OCT 14 1986

REGION II
HABITAT DIVISION

Anadromous Water Catalog Volume Southeast

USGS Quad Juneau B2

Name of Waterway Holding Pond

Anadromous Water Catalog Number of Waterway

111-50-10500-0020-

Change to _____ Atlas

_____ Catalog

_____ Both

Addition ✓

Deletion _____

Correction _____

Name addition:

USGS name _____

Local name _____

For Office Use

Nomination # _____

Richard Reed 10/10/86
Regional Supervisor Date

CK SSS 11/4/86

_____ _____
Drafted Date

Species	Date(s) Observed	Spawning	Rearing	Migration
Coho Salmon	1974,77 *, 5/30/84**, 10/2/86**		✓	✓
Dolly Varden	5/30/84**, 10/2/86**		✓	
Cutthroat Trout	10/2/86**		✓	

Comments: Provide any clarifying information, including number of fish observed, location of fish survey data, etc.

* Stocking data on file at AK Dept of Fish & Game - Sport Fish / Juneau.

** Trapping data on file (Habitat Assessment Files) ADF&G - SF/Jno.

Attach a copy of a map showing location of mouth and upper points of each species, specific stream reaches identified for spawning or rearing, locations of barriers, such as falls. Attach a copy of the fish survey data, if available.

Name of Observer (please print) Kristen M Munk

Date: 10/6/86 Signature: Kristen M Munk

Address: ADF&G - Sport Fish

Box 20 Douglas 99824

Signature of Area Biologist: Janet Hall

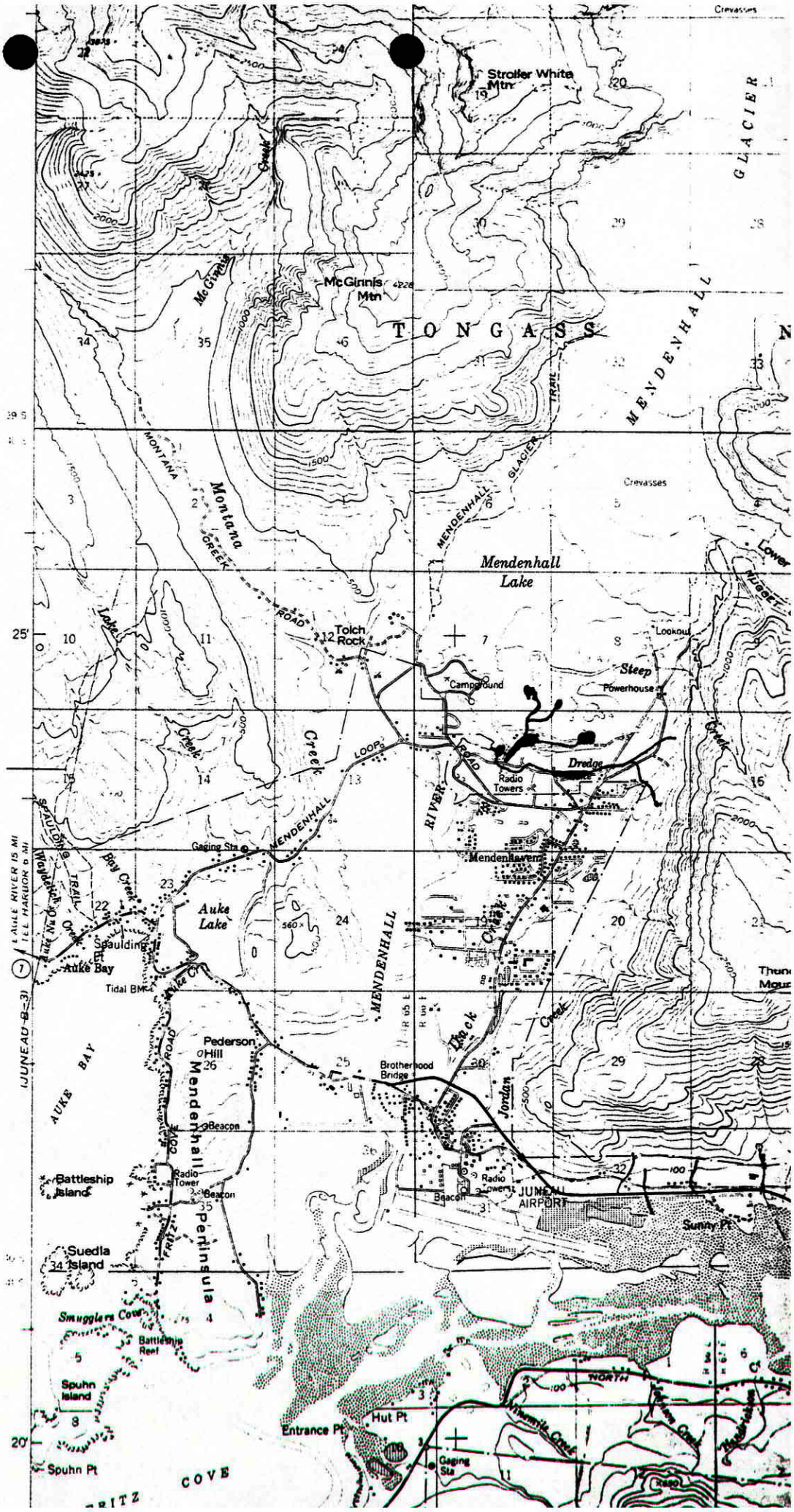

Stroller White Mtn
McGinnis Mtn
TONGASS
MENDENHALL GLACIER
Crevasses
Montana Creek
MONTANA CREEK ROAD
MENDENHALL GLACIER TRAIL
Mendenhall Lake
Lower
Tolch Rock
Campground
Lookout
Steep
Powerhouse
Dredge
Radio Towers
Creek
LOOP
MENDENHALL RIVER ROAD
Gaging Sta
Mendenhaven
Bay Creek
Auke Lake
Spaulding Pt
Auke Bay
Tidal BM
EAGLE RIVER 15 MI
TEE HARBOR 6 MI
(JUNEAU B-3)
AUKE BAY
Pederson Hill
Mendenhall Peninsula
Brotherhood Bridge
Jordan Creek
Beacon
Radio Tower
Battleship Island
JUNEAU AIRPORT
Sunny Pt
Suedla Island
Smugglers Cove
Battleship Reef
Spuhn Island
Spuhn Pt
Entrance Pt
Hut Pt
Gaging Sta
NORTH
FRITZ COVE

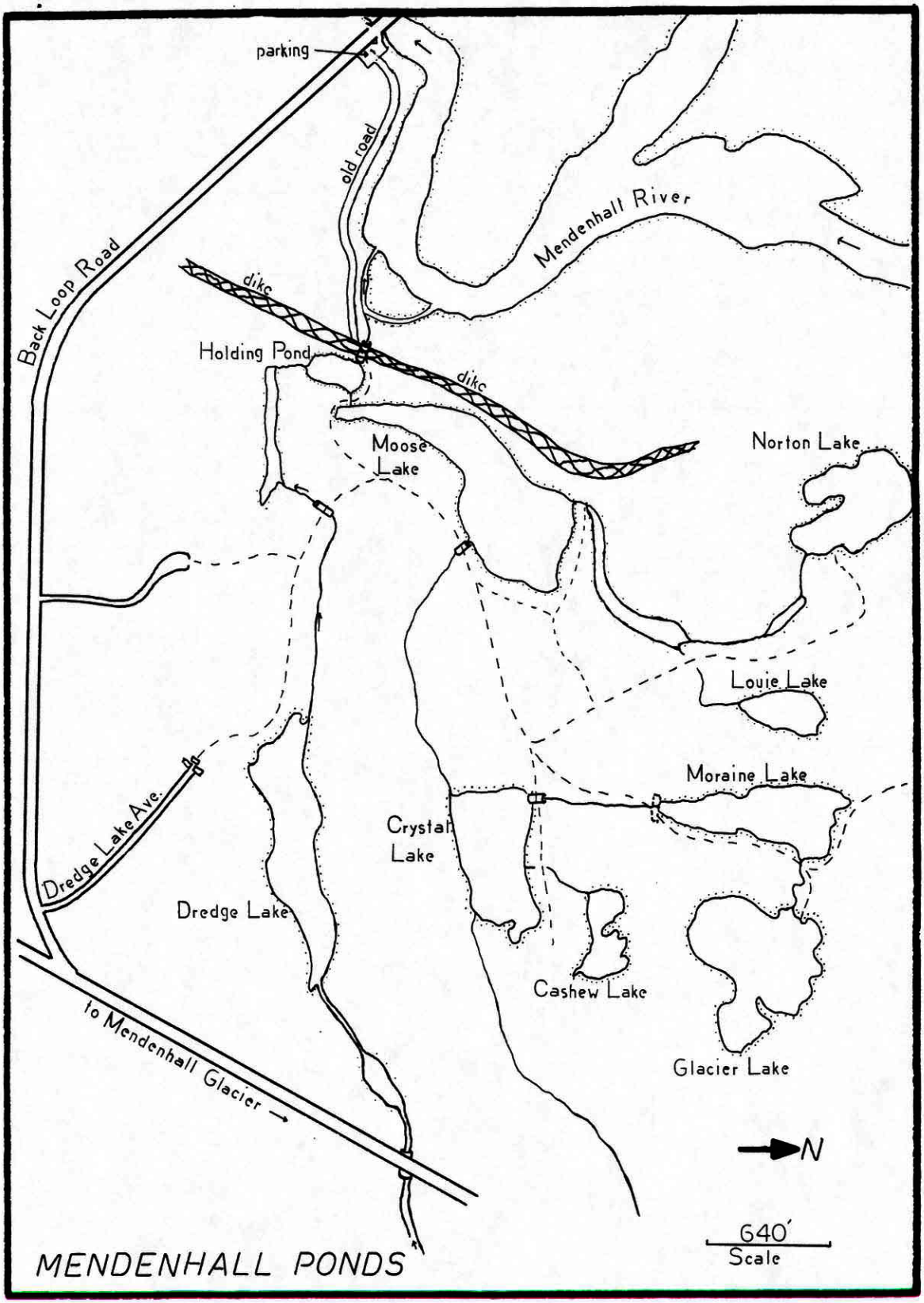
parking
old road
Mendenhall River
Back Loop Road
dike
Holding Pond
dike
Moose Lake
Norton Lake
Louie Lake
Moraine Lake
Crystal Lake
Dredge Lake Ave.
Dredge Lake
Cashew Lake
Glacier Lake
to Mendenhall Glacier
N
640'
Scale
MENDENHALL PONDS

State of Alaska.
Department of Fish and Game
Nomination for Waters
Important to Anadromous Fish

87
Year of Revision

ALASKA DEPT. OF FISH & GAME
OCT 14 1986
REGION II
HABITAT DIVISION

Anadromous Water Catalog Volume Southeast

USGS Quad Juneau B2

Name of Waterway Norton Lake

Anadromous Water Catalog Number of Waterway

111-50-10500-0020

Change to _____ Atlas

_____ Catalog

_____ Both

Addition ✓

Deletion _____

Correction _____

Name addition:

USGS name _____

Local name _____

For Office Use

Nomination # _____

Richard Reed — Regional Supervisor — 10/10/86 Date

OK SJS — 11/4/86

_____ Drafted — Date

Species	Date(s) Observed	Spawning	Rearing	Migration
Coho Salmon	Historical Data		✓	

Comments: Provide any clarifying information, including number of fish observed, location of fish survey data, etc.

Attach a copy of a map showing location of mouth and upper points of each species, specific stream reaches identified for spawning or rearing, locations of barriers, such as falls. Attach a copy of the fish survey data, if available.

Name of Observer (please print) Kristen M Munk

Date: 10/9/86 Signature: Kristen M Munk

Address: ADF&G Box 20

Douglas AK 99824

Signature of Area Biologist: Janet Hall

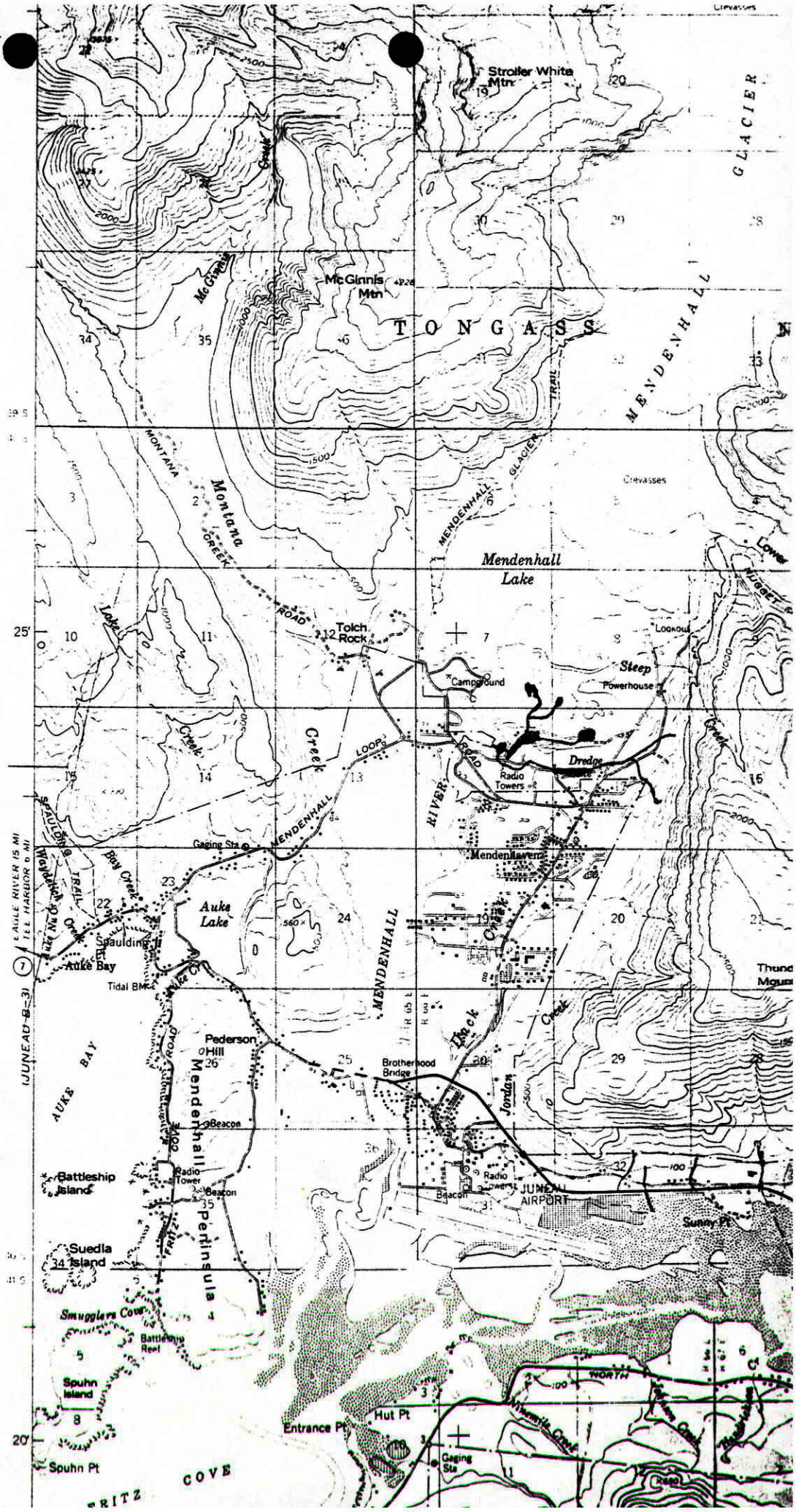

Stroller White Mtn
McGinnis Mtn
TONGASS
MENDENHALL GLACIER
Crevasses
Montana Creek
MONTANA CREEK ROAD
MENDENHALL GLACIER TRAIL
Mendenhall Lake
Tolch Rock
Campground
Steep
Powerhouse
Lookout
Dredge
Radio Towers
Creek
LOOP
MENDENHALL RIVER
Gaging Sta
Mendenhaven
Auke Lake
Bay Creek
Spaulding Pt
Auke Bay
Tidal BM
EAGLE RIVER 15 MI
TEE HARBOR 6 MI
(JUNEAU B-3)
AUKE BAY
Pederson Hill
Mendenhall Peninsula
Beacon
Brotherhood Bridge
Jordan
Battleship Island
Radio Tower
Radio Towers
JUNEAU AIRPORT
Sunny Pt
Suedla Island
Smugglers Cove
Battleship Reef
Spuhn Island
Spuhn Pt
Entrance Pt
Hut Pt
Gaging Sta
FRITZ COVE
NORTH

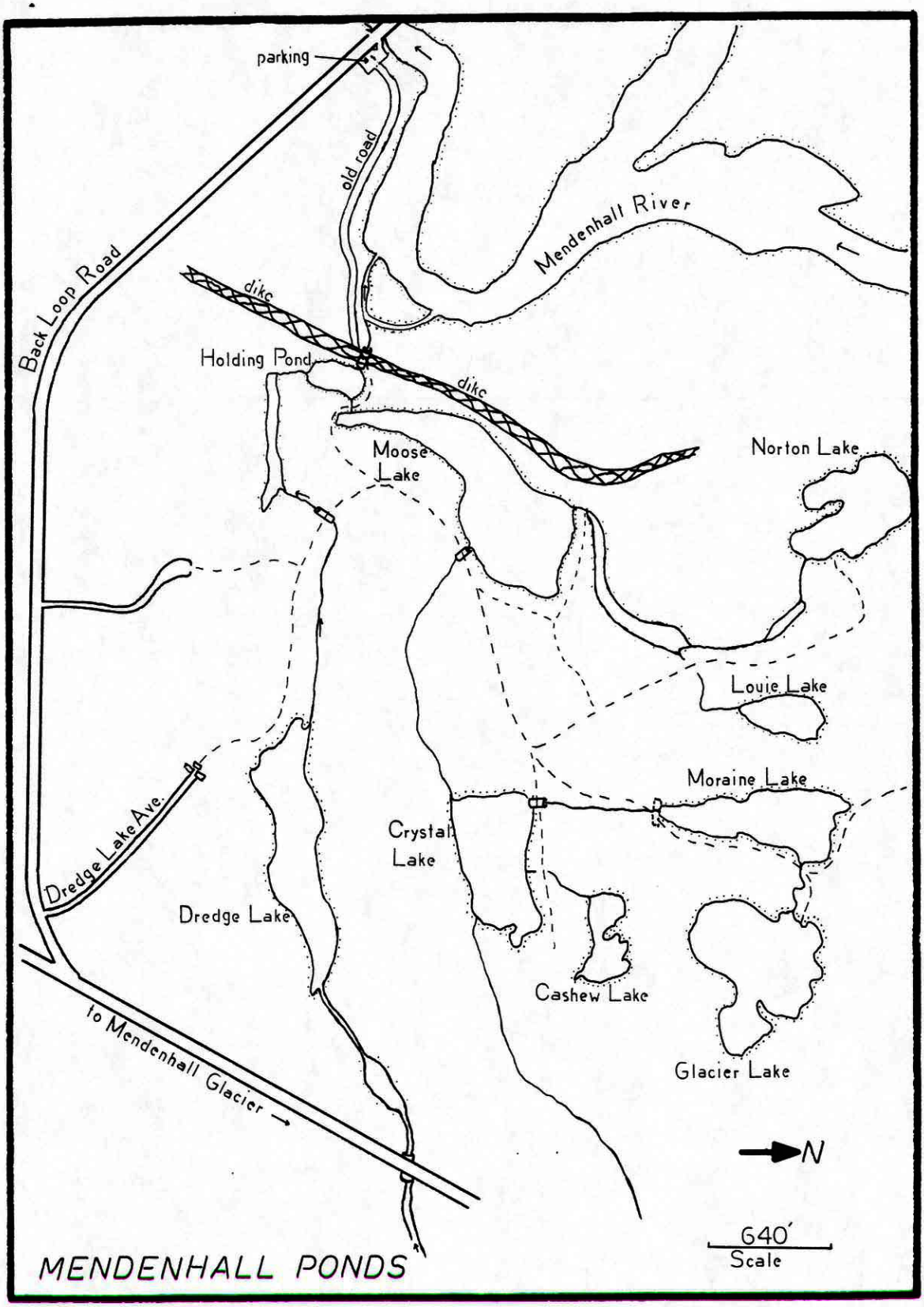
parking
old road
Mendenhall River
Back Loop Road
dike
Holding Pond
dike
Moose Lake
Norton Lake
Louie Lake
Moraine Lake
Crystal Lake
Dredge Lake Ave.
Dredge Lake
Cashew Lake
Glacier Lake
to Mendenhall Glacier
N
640'
Scale
MENDENHALL PONDS

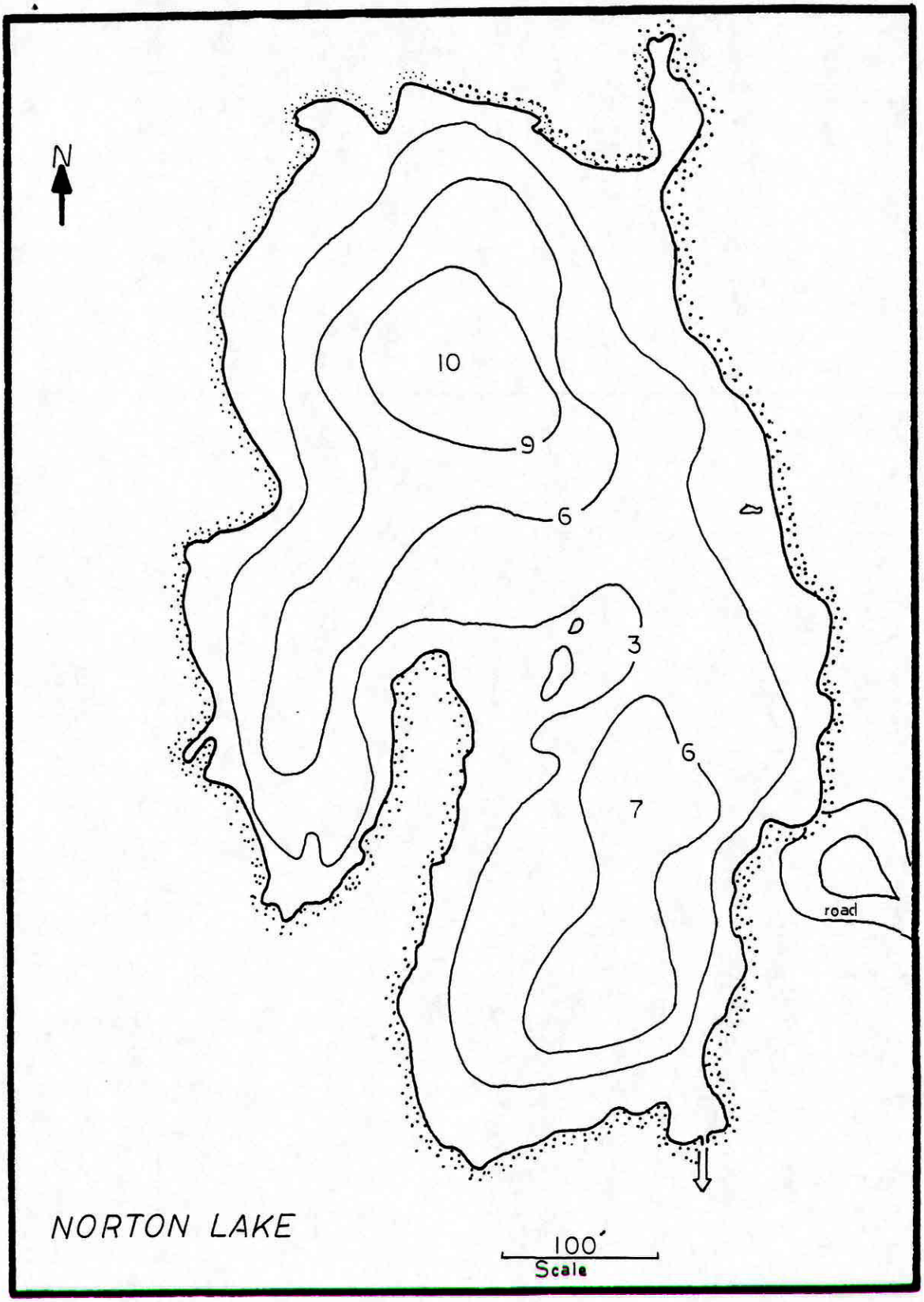
N
10
9
6
3
0
6
7
road
NORTON LAKE
100'
Scale

October 2, 1986 Mendenhall Ponds minnow trap data

Traps set @ 1030+
pulled @ 1145+

Dredge Lake - 1 trap: 4 SS, 1 DV, ∞ SB
One 8" fish swam by trap upon pulling

Moose Lake - 1 trap: 13 SS, 16 DV
Greater than 100 SS & DV juveniles were observed swimming around the trap, also one 10" DV

Holding Pond - 1 trap: 3 SS, 6 DV, 1 CT(6"), 1 CD
Greater than 100 SS & DV juveniles were observed swimming around the trap, plus one 8" DV

Norton Lake - 1 trap (set 10/2, pulled 10/3): Ø fish
Two juvenile fish (2-3") were observed jumping in the middle of the lake on 10/2. Trap was set inside dense weed line, and may have fished ineffectively.

Crystal Lake - On 10/3 this lake was observed for a ten minute period. In that time twelve "rises" were observed, one 8" fish cleared the surface. Numerous 1" sticklebacks swam