HABITAT
RECEIVED
SEP 08 1987
REGION I
JUNEAU

1987
Year of Revision
87-168

State of Alaska
Department of Fish and Game
Nomination for Waters
Important to Anadromous Fish

Anadromous Water Catalog Volume _____

USGS Quad (K) Yakutat C-4 + C-5

Name of Waterway Old Situk River

Anadromous Water Catalog Number of Waterway _____

182-70-10100-2020

Change to X Atlas

_____ Catalog

_____ Both

Addition _____

Deletion _____

Correction X

Name addition:

USGS name _____

Local name _____

For Office Use

Nomination # _____

Richard Reed 9/8/87
Regional Supervisor Date

SJS 11/17/87

FI 11/16/87
Drafted Date

Species	Date(s) Observed	Spawning	Rearing	Migration

Comments: Provide any clarifying information, including number of fish observed, location of fish survey data, etc.

The current atlas has the main channel of the Old Situk River in the wrong place. Using USFS modified quads which have FH10 in the correct location and USFS aerial photos from 9/4/86 and field observations from several stream surveys I have placed the stream bed in the correct channel.

Attach a copy of a map showing location of mouth and upper points of each species, specific stream reaches identified for spawning or rearing, locations of barriers, such as falls. Attach a copy of the fish survey data, if available.

Name of Observer (please print) Ben Kirkpatrick

Date: 9/4/87 Signature: Ben Kirkpatrick

Address: ADF&G Comm Fish
POB 68
Yakutat 99689

Signature of Area Biologist: Janet Elizabeth Hall

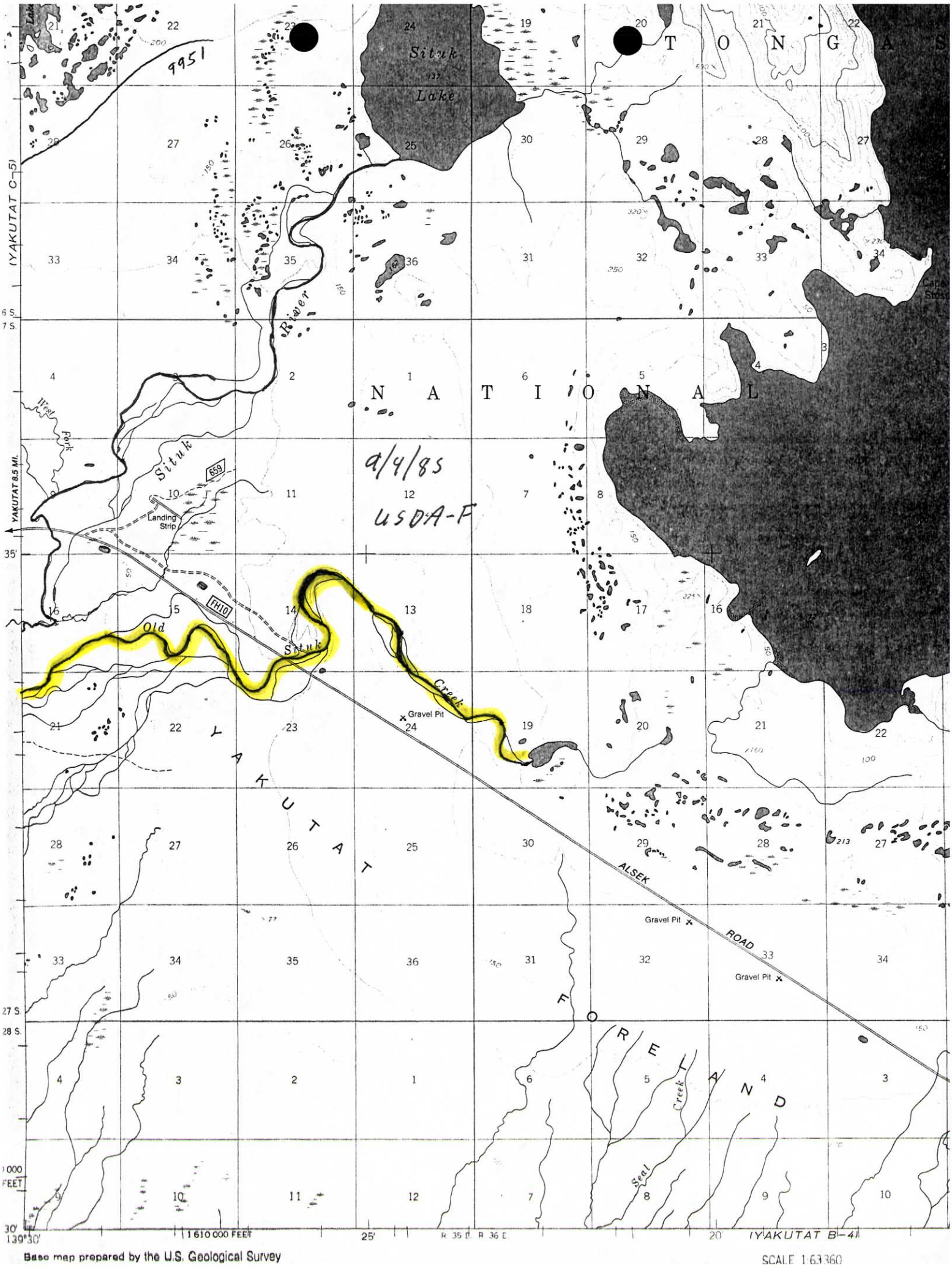
9951
Situk Lake
T O N G A S
(YAKUTAT C-5)
N A T I O N A L
Situk River
West Fork
Situk
659
YAKUTAT 8.5 MI.
Landing Strip
9/4/85
USDA-F
FH10
Old Situk Creek
Gravel Pit
L A K U T A T
ALSEK ROAD
Gravel Pit
Gravel Pit
F O R E L A N D
Seal Creek
1 610 000 FEET
R 35 E
R 36 E
(YAKUTAT B-4)
Base map prepared by the U.S. Geological Survey
SCALE 1:63360

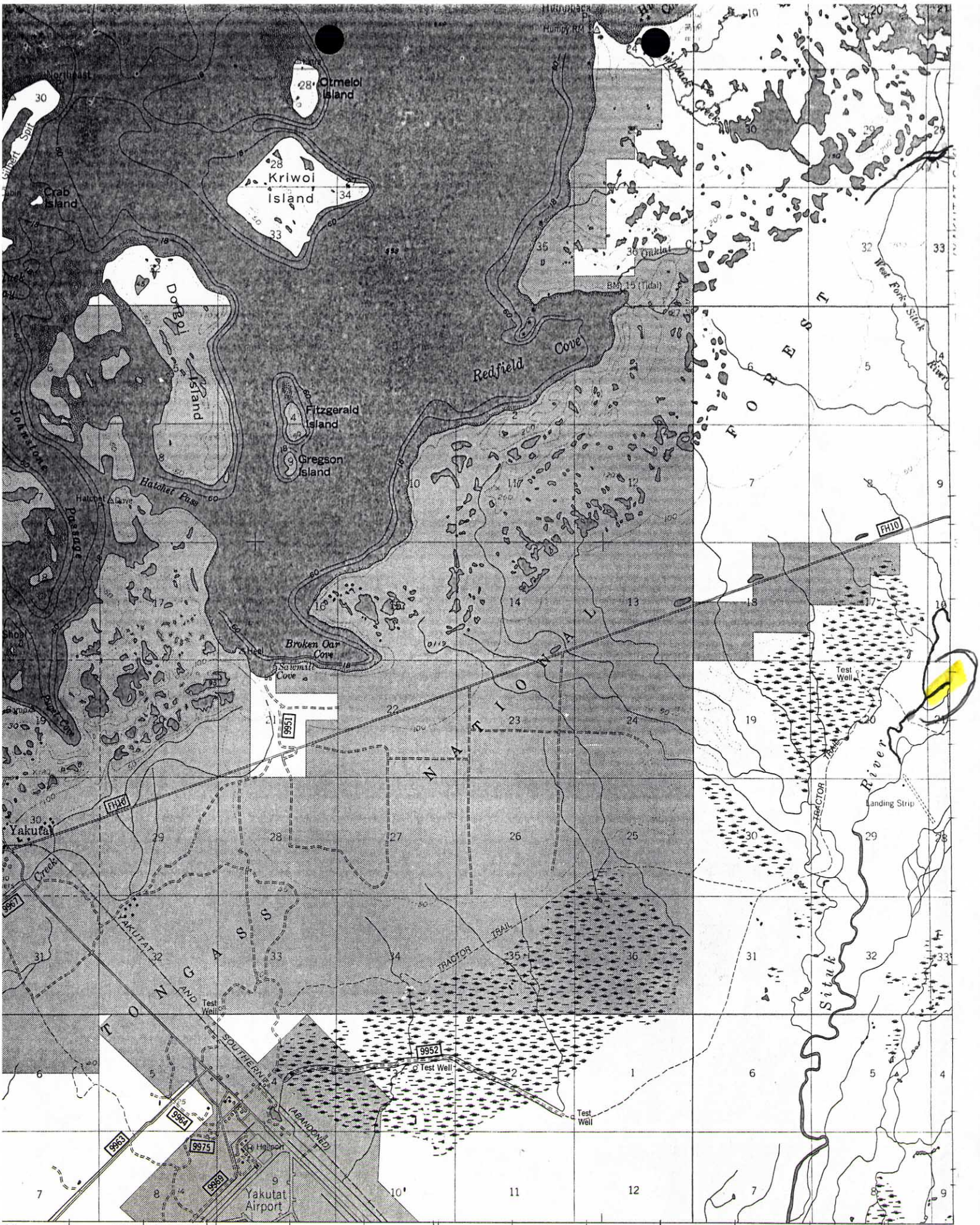

For sale by U.S. Forest Service

State of Alaska
Department of Fish and Game
Nomination for Waters
Important to Anadromous Species

1988
Year of Revision

Approved

Richard Reed 3/27/87
Regional Supervisor Date

Drafted

Name of Waterway Old Situk Creek

AWC# of Waterway 182-70-10100-2020

AWC Volume & Number

USGS Quad Yakutat C-5, C-4

Addition ____ Correction x
Deletion ____ Change ____

Change to ____ Atlas
____ Catalog
x Both

ALASKA DEPT. OF FISH & GAME
APR 21 1987
REGION II
HABITAT DIVISION

Species	Date(s) Observed	Spawning	Rearing	Migration

Comments: Provide any clarifying information, including number of fish observed, location of fish survey data, etc.

The main channel is mismapped - especially the Forest Highway 10 crossing and junction with the main Situk River - see enclosure

Attach a copy of a map showing location of mouth and upper points of each species, specific stream reaches identified for spawning or rearing, locations of barriers, such as falls. Attach a copy of the fish survey data, if available.

Name of Observer (please print) Robert E Johnson (SPORT FISH DIV)

Date: 3/26/87 Signature: Robert E Johnson

Address: Box 68
Yakutat 99689

Janet Hall, Area Biologist
Habitat Div., Douglas

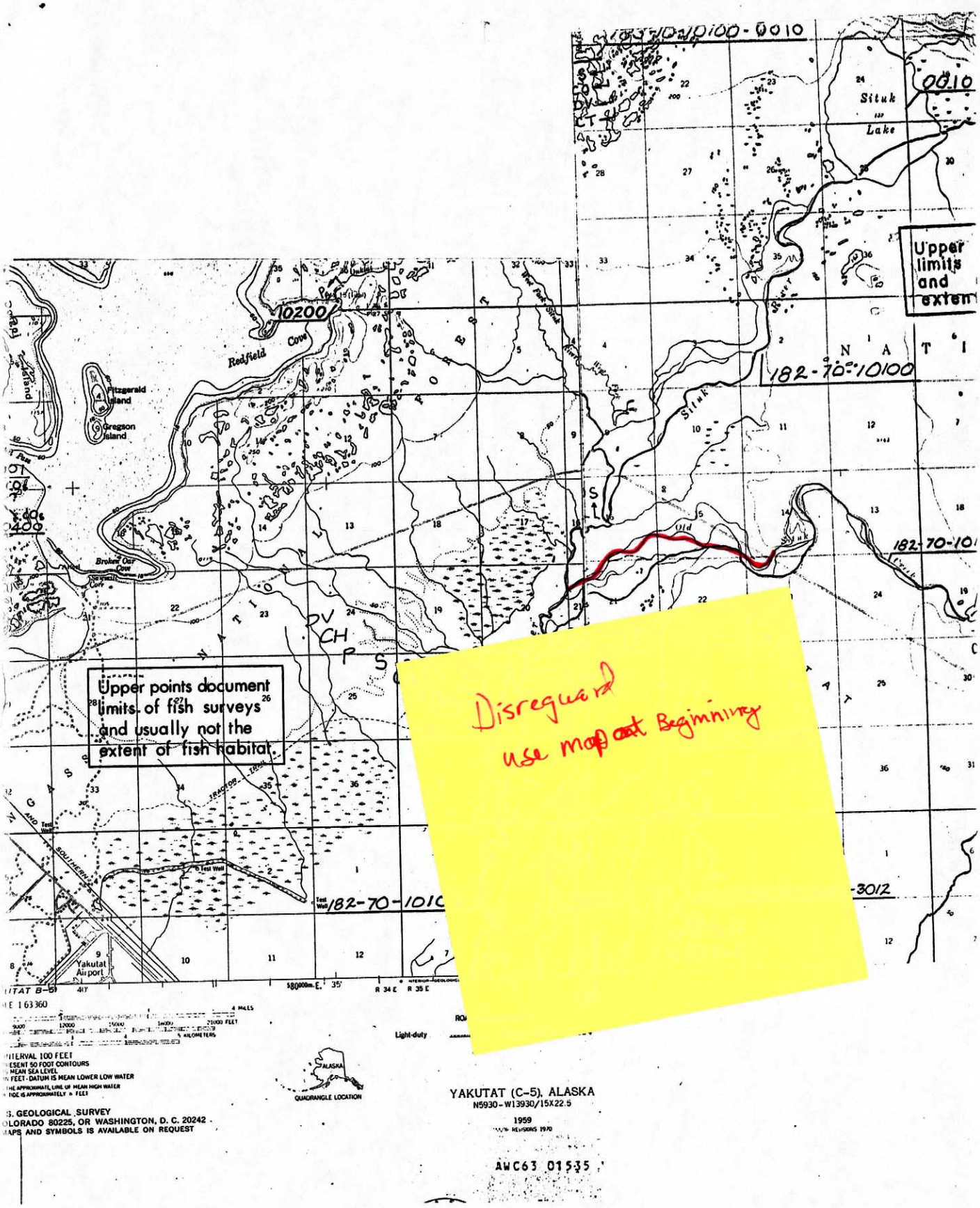

Upper limits and extent
Upper points document limits of fish surveys and usually not the extent of fish habitat.
Disreguard
use map at Beginning
Situk Lake
Redfield Cove
Fitzgerald Island
Gregson Island
Broken Oar Cove
Yakutat Airport
182-70-10100
182-70-1010
10200
0010
-3012
Light-duty
ALASKA
QUADRANGLE LOCATION
YAKUTAT (C-5), ALASKA
N5930-W13930/15X22.5
1959
AWC63 01535